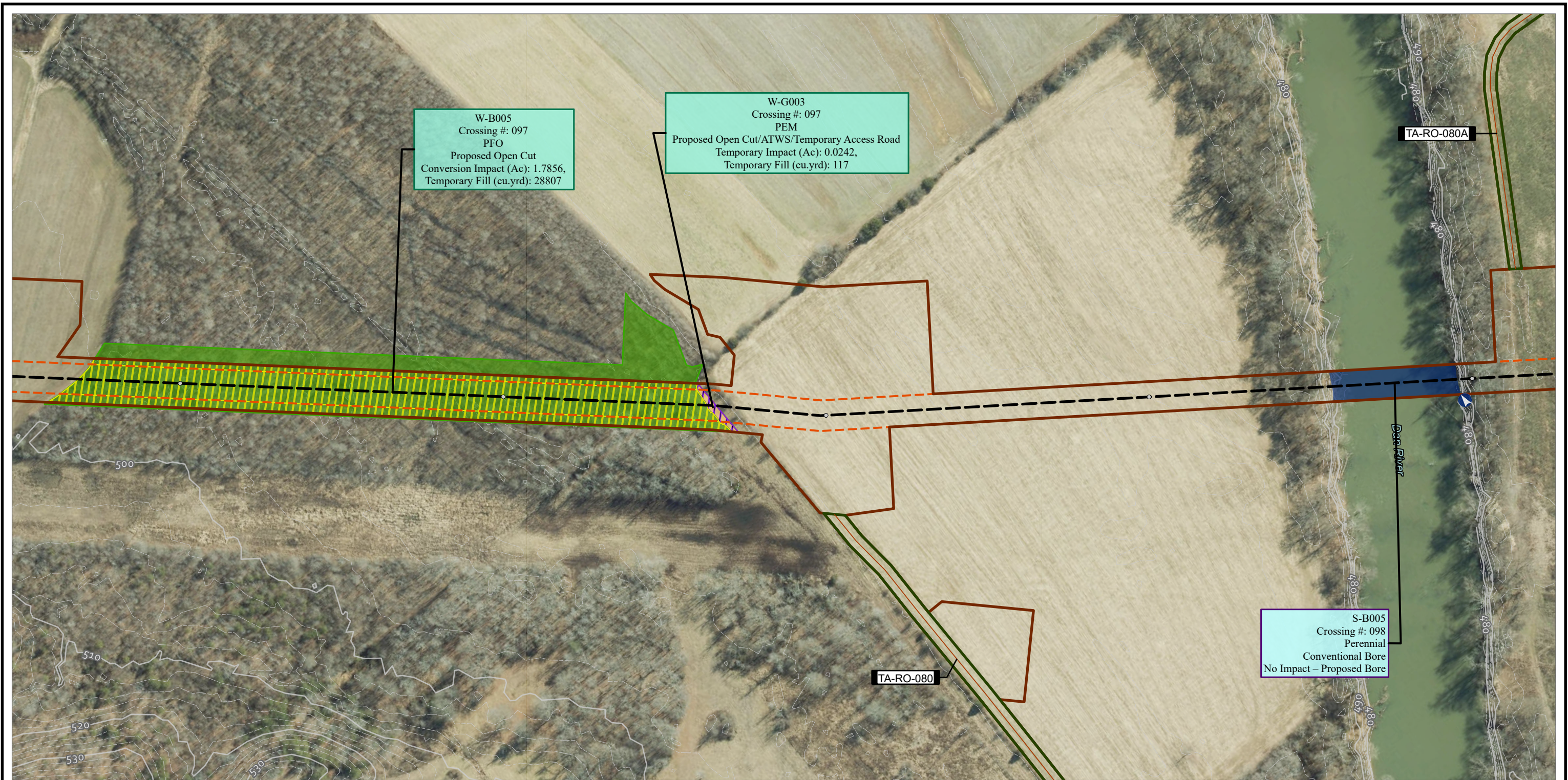


| | | | | | | |
|---|--|--|---|---|---|--|
| <ul style="list-style-type: none">TENTH MILE POSTMILE POSTMAIN LINE VALVEMETER STATIONSCONTRACTOR YARDH-650 PIPELINEPERMANENT ACCESS ROADTEMPORARY ACCESS ROAD | <ul style="list-style-type: none">TEMPORARY ACCESS ROADPERMANENT ACCESS ROADLIMITS OF CONSTRUCTION WORKSPACEOPERATIONAL WORKSPACEBORE PITSLAYDOWN YARD / STAGING AREASURVEY AREA | <ul style="list-style-type: none">STREAM FLOW DIRECTIONSTREAM IMPACT<ul style="list-style-type: none">TEMPORARYPERMANENTSTREAM TYPE<ul style="list-style-type: none">EPHEMERALINTERMITTENTPERENNIAL | <ul style="list-style-type: none">WETLAND IMPACT<ul style="list-style-type: none">TEMPORARYCONVERSIONSECONDARY IMPACTWETLAND TYPE<ul style="list-style-type: none">PALUSTRINE EMERGENTPALUSTRINE FORESTEDPALUSTRINE SCRUB-SHRUBPALUSTRINE UNCONSOLIDATED BOTTOM | <ul style="list-style-type: none">COUNTY BOUNDARYSTATE BOUNDARYELEVATION - CONTOUR - INDEXELEVATION - CONTOUR - INTERMEDIATE | <p>NOTES: 1: THIS FIGURE IS INTENDED TO BE VIEWED OR PRINTED IN COLOR ON 11"x17" SIZE SHEET. 2: SURVEY AREA IS EQUIVALENT TO LIMITS OF CONSTRUCTION WORKSPACE EXCEPT WHERE SHOWN 3: BASE MAP SERVICES: ESRI COMMUNITY MAPS CONTRIBUTORS, STATE OF NORTH CAROLINA DOT, © OPENSTREETMAP, MICROSOFT, ESRI, TOMTOM, GARMIN, SAFEGRAPH, GEOTECHNOLOGIES, INC, METI/NASA, USGS, EPA, NPS,</p> | <p>PROJECT: MVP Southgate Amendment Project Pittsylvania County, Virginia Rockingham County, North Carolina</p> <p>TITLE: FIGURE 3 DETAIL MAP</p> <p>PAGE: 69 CL-069</p> <p>DATE: JULY 2025</p> |
|---|--|--|---|---|---|--|

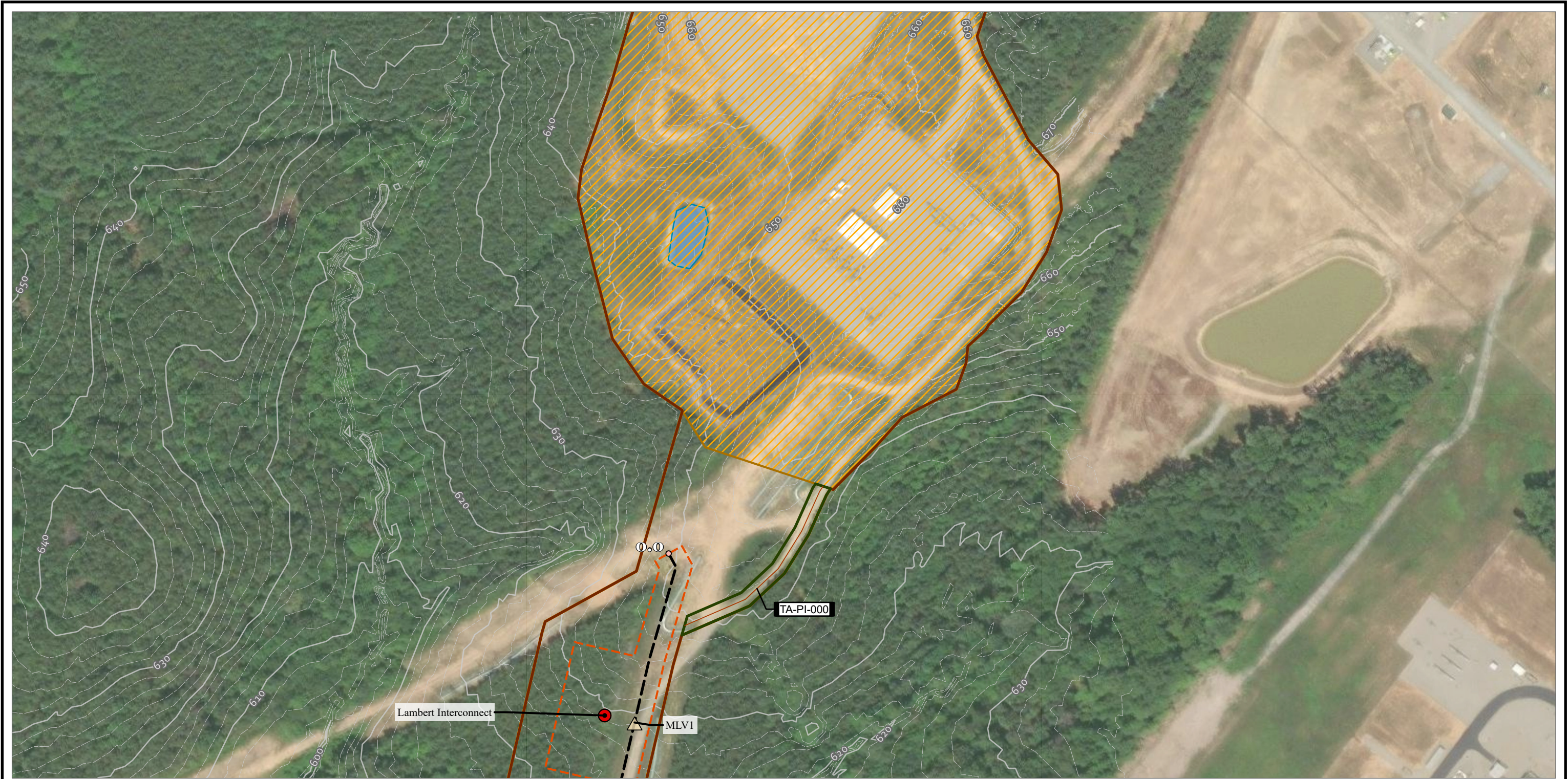


| | | | | | | |
|---|--|--|---|---|--|--|
| <ul style="list-style-type: none">TENTH MILE POSTMILE POSTMAIN LINE VALVEMETER STATIONSCONTRACTOR YARDH-650 PIPELINEPERMANENT ACCESS ROADTEMPORARY ACCESS ROAD | <ul style="list-style-type: none">TEMPORARY ACCESS ROADPERMANENT ACCESS ROADLIMITS OF CONSTRUCTION WORKSPACEOPERATIONAL WORKSPACEBORE PITSLAYDOWN YARD / STAGING AREASURVEY AREA | <ul style="list-style-type: none">STREAM FLOW DIRECTIONSTREAM IMPACTTEMPORARYPERMANENTSTREAM TYPEEPHEMERALINTERMITTENTPERENNIAL | <ul style="list-style-type: none">WETLAND IMPACTTEMPORARYCONVERSIONSECONDARY IMPACTWETLAND TYPEPALUSTRINE EMERGENTPALUSTRINE FORESTEDPALUSTRINE SCRUB-SHRUBPALUSTRINE UNCONSOLIDATED BOTTOM | <ul style="list-style-type: none">COUNTY BOUNDARYSTATE BOUNDARYELEVATION - CONTOUR - INDEXELEVATION - CONTOUR - INTERMEDIATE | | <p>PROJECT: MVP Southgate Amendment Project Pittsylvania County, Virginia Rockingham County, North Carolina</p> <p>TITLE: FIGURE 3 DETAIL MAP</p> <p>PAGE: 70 CL-070</p> <p>DATE: JULY 2025</p> |
|---|--|--|---|---|--|--|



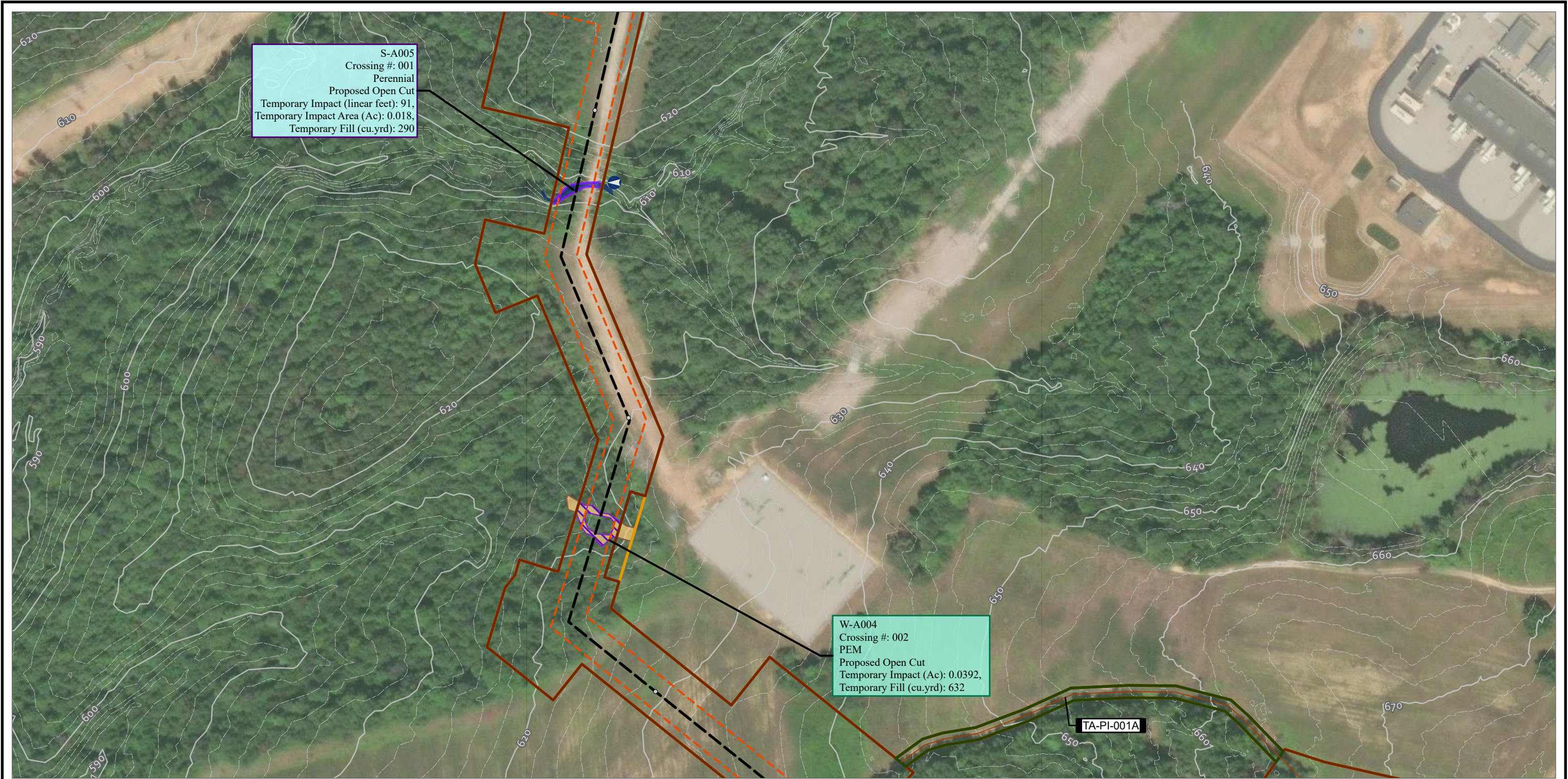
| | | | | | | | |
|---|--|--|---|---|--|---|--|
| <ul style="list-style-type: none">TENTH MILE POSTMILE POSTMAIN LINE VALVEMETER STATIONSCONTRACTOR YARDH-650 PIPELINEPERMANENT ACCESS ROADTEMPORARY ACCESS ROAD | <ul style="list-style-type: none">TEMPORARY ACCESS ROADPERMANENT ACCESS ROADLIMITS OF CONSTRUCTION WORKSPACEOPERATIONAL WORKSPACEBORE PITSLAYDOWN YARD / STAGING AREASURVEY AREA | <ul style="list-style-type: none">STREAM FLOW DIRECTIONSTREAM IMPACT<ul style="list-style-type: none">TEMPORARYPERMANENTSTREAM TYPE<ul style="list-style-type: none">EPHEMERALINTERMITTENTPERENNIAL | <ul style="list-style-type: none">WETLAND IMPACT<ul style="list-style-type: none">TEMPORARYCONVERSIONSECONDARY IMPACTWETLAND TYPE<ul style="list-style-type: none">PALUSTRINE EMERGENTPALUSTRINE FORESTEDPALUSTRINE SCRUB-SHRUBPALUSTRINE UNCONSOLIDATED BOTTOM | <ul style="list-style-type: none">COUNTY BOUNDARYSTATE BOUNDARYELEVATION - CONTOUR - INDEXELEVATION - CONTOUR - INTERMEDIATE | | <div><div>0100200</div><div>FEET</div><div>1:2,4001" = 200'</div></div> | <div>PROJECT: MVP Southgate Amendment Project Pittsylvania County, Virginia Rockingham County, North Carolina</div> <div>TITLE: FIGURE 3 DETAIL MAP</div> <div>PAGE: 72 AR-001</div> <div>DATE: JULY 2025</div> <div></div> |
|---|--|--|---|---|--|---|--|

NOTES:
1: THIS FIGURE IS INTENDED TO BE VIEWED OR PRINTED IN COLOR ON 11"x17" SIZE SHEET.
2: SURVEY AREA IS EQUIVALENT TO LIMITS OF CONSTRUCTION WORKSPACE EXCEPT WHERE SHOWN
3: BASE MAP SERVICES: ESRI COMMUNITY MAPS CONTRIBUTORS, VGIN, © OPENSTREETMAP, MICROSOFT, ESRI, TOMTOM, GARMIN, SAFEGRAPH, GEOTECHNOLOGIES, INC, MET/NASA, USGS, EPA, NPS, US CENSUS BUREAU,



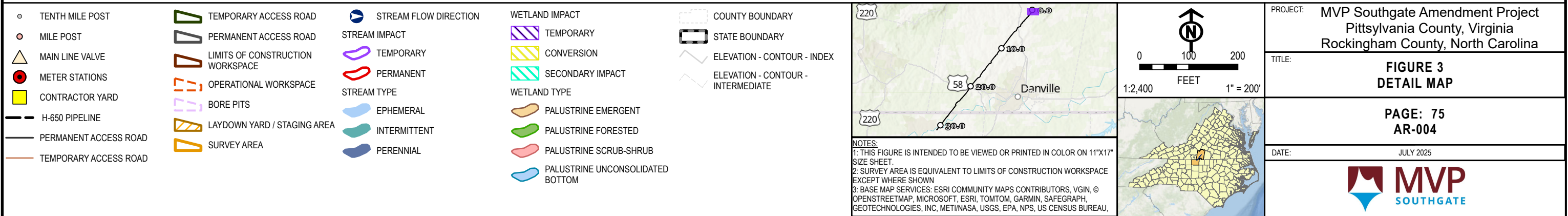
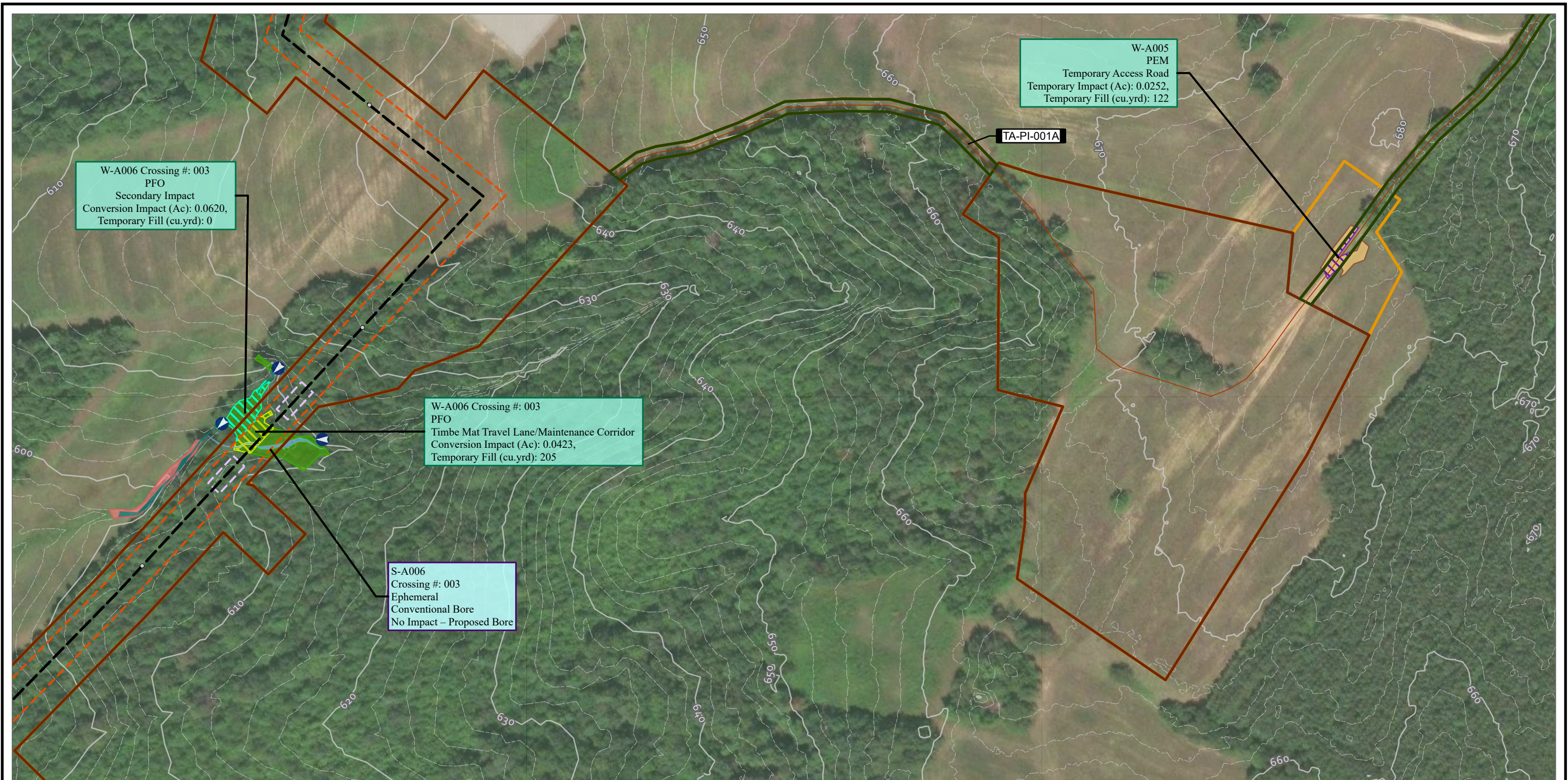
| | | | | | | | |
|---|--|--|---|---|--|--|--|
| <ul style="list-style-type: none">TENTH MILE POSTMILE POSTMAIN LINE VALVEMETER STATIONSCONTRACTOR YARDH-650 PIPELINEPERMANENT ACCESS ROADTEMPORARY ACCESS ROAD | <ul style="list-style-type: none">TEMPORARY ACCESS ROADPERMANENT ACCESS ROADLIMITS OF CONSTRUCTION WORKSPACEOPERATIONAL WORKSPACEBORE PITSLAYDOWN YARD / STAGING AREASURVEY AREA | <ul style="list-style-type: none">STREAM FLOW DIRECTIONSTREAM IMPACT<ul style="list-style-type: none">TEMPORARYPERMANENTSTREAM TYPE<ul style="list-style-type: none">EPHEMERALINTERMITTENTPERENNIAL | <ul style="list-style-type: none">WETLAND IMPACT<ul style="list-style-type: none">TEMPORARYCONVERSIONSECONDARY IMPACTWETLAND TYPE<ul style="list-style-type: none">PALUSTRINE EMERGENTPALUSTRINE FORESTEDPALUSTRINE SCRUB-SHRUBPALUSTRINE UNCONSOLIDATED BOTTOM | <ul style="list-style-type: none">COUNTY BOUNDARYSTATE BOUNDARYELEVATION - CONTOUR - INDEXELEVATION - CONTOUR - INTERMEDIATE | | <div><p>1:2,400 1" = 200'</p></div> | <div>PROJECT: MVP Southgate Amendment Project Pittsylvania County, Virginia Rockingham County, North Carolina</div> <div>TITLE: FIGURE 3 DETAIL MAP</div> <div>PAGE: 73 AR-002</div> <div>DATE: JULY 2025</div> <div></div> |
|---|--|--|---|---|--|--|--|

NOTES:
1: THIS FIGURE IS INTENDED TO BE VIEWED OR PRINTED IN COLOR ON 11"x17" SIZE SHEET.
2: SURVEY AREA IS EQUIVALENT TO LIMITS OF CONSTRUCTION WORKSPACE EXCEPT WHERE SHOWN
3: BASE MAP SERVICES: ESRI COMMUNITY MAPS CONTRIBUTORS, VGIN, © OPENSTREETMAP, MICROSOFT, ESRI, TOMTOM, GARMIN, SAFEGRAPH, GEOTECHNOLOGIES, INC, MET/NASA, USGS, EPA, NPS, US CENSUS BUREAU,



| | | | | | | | |
|---|--|--|---|---|--|--|--|
| <ul style="list-style-type: none">TENTH MILE POSTMILE POSTMAIN LINE VALVEMETER STATIONSCONTRACTOR YARDH-650 PIPELINEPERMANENT ACCESS ROADTEMPORARY ACCESS ROAD | <ul style="list-style-type: none">TEMPORARY ACCESS ROADPERMANENT ACCESS ROADLIMITS OF CONSTRUCTION WORKSPACEOPERATIONAL WORKSPACEBORE PITSLAYDOWN YARD / STAGING AREASURVEY AREA | <ul style="list-style-type: none">STREAM FLOW DIRECTIONSTREAM IMPACT<ul style="list-style-type: none">TEMPORARYPERMANENTSTREAM TYPE<ul style="list-style-type: none">EPHEMERALINTERMITTENTPERENNIAL | <ul style="list-style-type: none">WETLAND IMPACT<ul style="list-style-type: none">TEMPORARYCONVERSIONSECONDARY IMPACTWETLAND TYPE<ul style="list-style-type: none">PALUSTRINE EMERGENTPALUSTRINE FORESTEDPALUSTRINE SCRUB-SHRUBPALUSTRINE UNCONSOLIDATED BOTTOM | <ul style="list-style-type: none">COUNTY BOUNDARYSTATE BOUNDARYELEVATION - CONTOUR - INDEXELEVATION - CONTOUR - INTERMEDIATE | | | <p>PROJECT: MVP Southgate Amendment Project Pittsylvania County, Virginia Rockingham County, North Carolina</p> <p>TITLE: FIGURE 3 DETAIL MAP</p> <p>PAGE: 74 AR-003</p> <p>DATE: JULY 2025</p> |
|---|--|--|---|---|--|--|--|

NOTES:
1: THIS FIGURE IS INTENDED TO BE VIEWED OR PRINTED IN COLOR ON 11"x17" SIZE SHEET.
2: SURVEY AREA IS EQUIVALENT TO LIMITS OF CONSTRUCTION WORKSPACE EXCEPT WHERE SHOWN
3: BASE MAP SERVICES: ESRI COMMUNITY MAPS CONTRIBUTORS, VGIN, © OPENSTREETMAP, MICROSOFT, ESRI, TOMTOM, GARMIN, SAFEGRAPH, GEOTECHNOLOGIES, INC, MET/NASA, USGS, EPA, NPS, US CENSUS BUREAU,





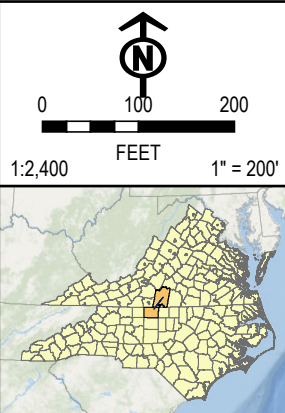
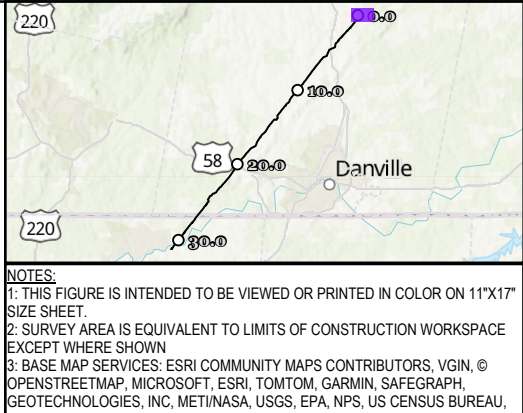
- TENTH MILE POST
- MILE POST
- MAIN LINE VALVE
- METER STATIONS
- CONTRACTOR YARD
- H-650 PIPELINE
- PERMANENT ACCESS ROAD
- TEMPORARY ACCESS ROAD

- TEMPORARY ACCESS ROAD
- PERMANENT ACCESS ROAD
- LIMITS OF CONSTRUCTION WORKSPACE
- OPERATIONAL WORKSPACE
- BORE PITS
- LAYDOWN YARD / STAGING AREA
- SURVEY AREA

- STREAM FLOW DIRECTION
- STREAM IMPACT
- STREAM TYPE
- EPHEMERAL
- INTERMITTENT
- PERENNIAL

- WETLAND IMPACT
- TEMPORARY
- CONVERSION
- SECONDARY IMPACT
- WETLAND TYPE
- PALUSTRINE EMERGENT
- PALUSTRINE FORESTED
- PALUSTRINE SCRUB-SHRUB
- PALUSTRINE UNCONSOLIDATED BOTTOM

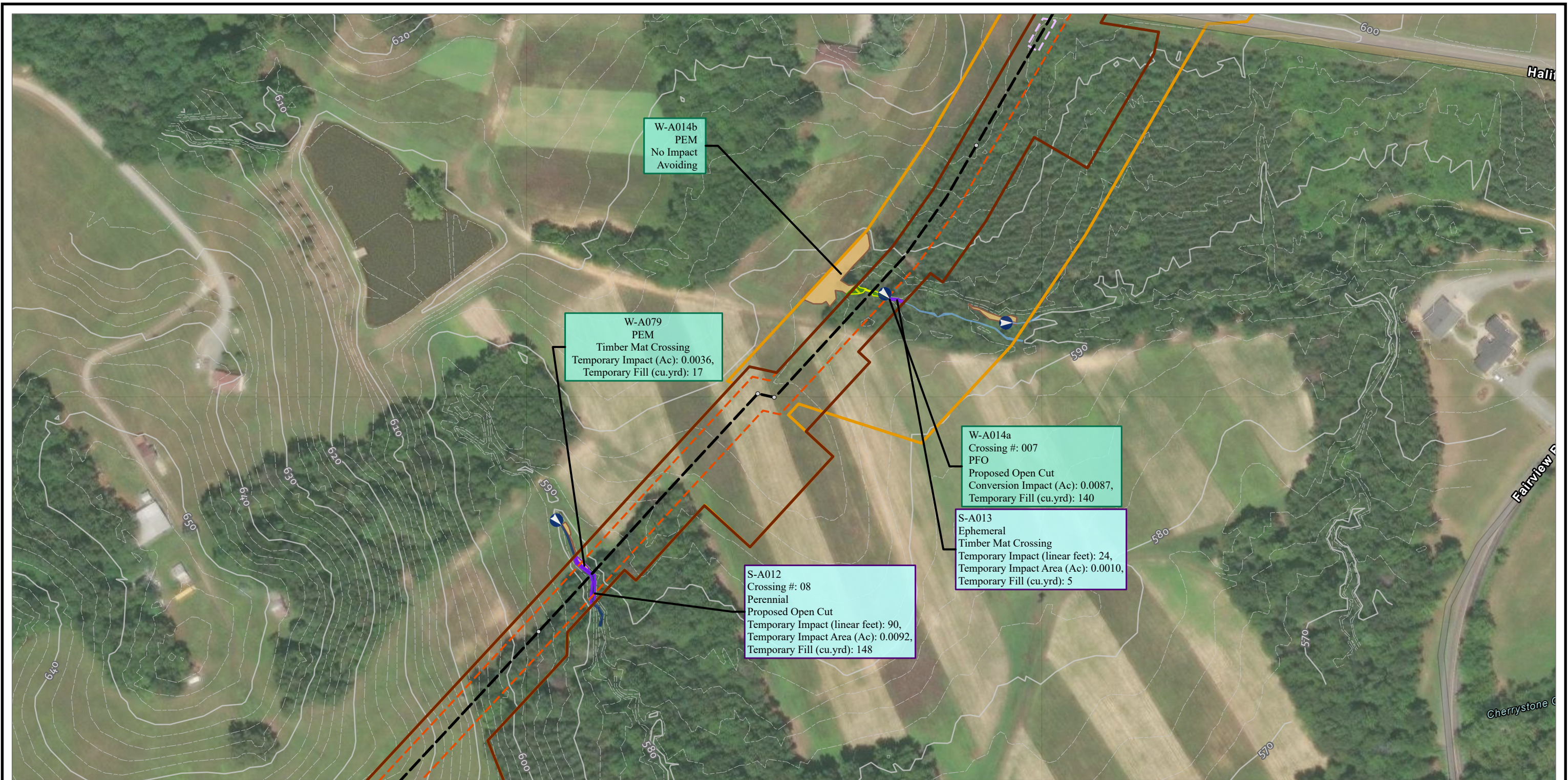
- COUNTY BOUNDARY
- STATE BOUNDARY
- ELEVATION - CONTOUR - INDEX
- ELEVATION - CONTOUR - INTERMEDIATE



| | |
|----------|---|
| PROJECT: | MVP Southgate Amendment Project Pittsylvania County, Virginia Rockingham County, North Carolina |
| TITLE: | FIGURE 3 DETAIL MAP |
| | PAGE: 76 AR-005 |
| DATE: | JULY 2025 |
| | |



| | | | | | | | |
|---|--|--|---|---|--|--------------------------|--|
| <ul style="list-style-type: none">TENTH MILE POSTMILE POSTMAIN LINE VALVEMETER STATIONSCONTRACTOR YARDH-650 PIPELINEPERMANENT ACCESS ROADTEMPORARY ACCESS ROAD | <ul style="list-style-type: none">TEMPORARY ACCESS ROADPERMANENT ACCESS ROADLIMITS OF CONSTRUCTION WORKSPACEOPERATIONAL WORKSPACEBORE PITSLAYDOWN YARD / STAGING AREASURVEY AREA | <ul style="list-style-type: none">STREAM FLOW DIRECTIONSTREAM IMPACTTEMPORARYPERMANENTSTREAM TYPEEPHEMERALINTERMITTENTPERENNIAL | <ul style="list-style-type: none">WETLAND IMPACTTEMPORARYCONVERSIONSECONDARY IMPACTWETLAND TYPEPALUSTRINE EMERGENTPALUSTRINE FORESTEDPALUSTRINE SCRUB-SHRUBPALUSTRINE UNCONSOLIDATED BOTTOM | <ul style="list-style-type: none">COUNTY BOUNDARYSTATE BOUNDARYELEVATION - CONTOUR - INDEXELEVATION - CONTOUR - INTERMEDIATE | <p>NOTES: 1: THIS FIGURE IS INTENDED TO BE VIEWED OR PRINTED IN COLOR ON 11"x17" SIZE SHEET. 2: SURVEY AREA IS EQUIVALENT TO LIMITS OF CONSTRUCTION WORKSPACE EXCEPT WHERE SHOWN 3: BASE MAP SERVICES: ESRI COMMUNITY MAPS CONTRIBUTORS, VGIN, © OPENSTREETMAP, MICROSOFT, ESRI, TOMTOM, GARMIN, SAFEGRAPH, GEOTECHNOLOGIES, INC, METI/NASA, USGS, EPA, NPS, US CENSUS BUREAU,</p> | <p>1:2,400 1" = 200'</p> | <p>PROJECT: MVP Southgate Amendment Project Pittsylvania County, Virginia Rockingham County, North Carolina</p> <p>TITLE: FIGURE 3 DETAIL MAP</p> <p>PAGE: 77 AR-006</p> <p>DATE: JULY 2025</p> |
|---|--|--|---|---|--|--------------------------|--|



| | | | | | | | |
|---|--|--|---|---|--|--------------------------|--|
| <ul style="list-style-type: none">TENTH MILE POSTMILE POSTMAIN LINE VALVEMETER STATIONSCONTRACTOR YARDH-650 PIPELINEPERMANENT ACCESS ROADTEMPORARY ACCESS ROAD | <ul style="list-style-type: none">TEMPORARY ACCESS ROADPERMANENT ACCESS ROADLIMITS OF CONSTRUCTION WORKSPACEOPERATIONAL WORKSPACEBORE PITSLAYDOWN YARD / STAGING AREASURVEY AREA | <ul style="list-style-type: none">STREAM FLOW DIRECTIONSTREAM IMPACTTEMPORARYPERMANENTSTREAM TYPEEPHEMERALINTERMITTENTPERENNIAL | <ul style="list-style-type: none">WETLAND IMPACTTEMPORARYCONVERSIONSECONDARY IMPACTWETLAND TYPEPALUSTRINE EMERGENTPALUSTRINE FORESTEDPALUSTRINE SCRUB-SHRUBPALUSTRINE UNCONSOLIDATED BOTTOM | <ul style="list-style-type: none">COUNTY BOUNDARYSTATE BOUNDARYELEVATION - CONTOUR - INDEXELEVATION - CONTOUR - INTERMEDIATE | | 1:2,400 1" = 200' | <p>PROJECT: MVP Southgate Amendment Project Pittsylvania County, Virginia Rockingham County, North Carolina</p> <p>TITLE: FIGURE 3 DETAIL MAP</p> <p>PAGE: 78 AR-007</p> <p>DATE: JULY 2025</p> |
|---|--|--|---|---|--|--------------------------|--|

NOTES:
1: THIS FIGURE IS INTENDED TO BE VIEWED OR PRINTED IN COLOR ON 11"x17" SIZE SHEET.
2: SURVEY AREA IS EQUIVALENT TO LIMITS OF CONSTRUCTION WORKSPACE EXCEPT WHERE SHOWN
3: BASE MAP SERVICES: ESRI COMMUNITY MAPS CONTRIBUTORS, VGIN, © OPENSTREETMAP, MICROSOFT, ESRI, TOMTOM, GARMIN, SAFEGRAPH, GEOTECHNOLOGIES, INC, MET/NASA, USGS, EPA, NPS, US CENSUS BUREAU,



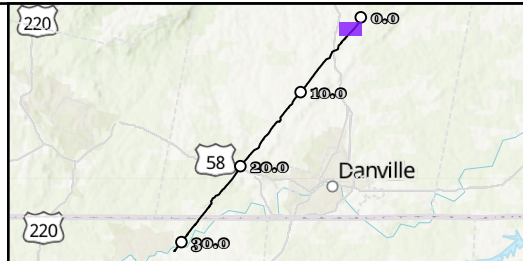
- TENTH MILE POST
- MILE POST
- MAIN LINE VALVE
- METER STATIONS
- CONTRACTOR YARD
- H-650 PIPELINE
- PERMANENT ACCESS ROAD
- TEMPORARY ACCESS ROAD

- TEMPORARY ACCESS ROAD
- PERMANENT ACCESS ROAD
- LIMITS OF CONSTRUCTION WORKSPACE
- OPERATIONAL WORKSPACE
- BORE PITS
- LAYDOWN YARD / STAGING AREA
- SURVEY AREA

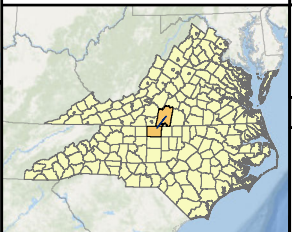
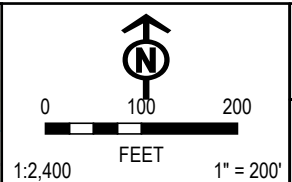
- STREAM FLOW DIRECTION
- STREAM IMPACT
- TEMPORARY
- PERMANENT
- STREAM TYPE
- EPHEMERAL
- INTERMITTENT
- PERENNIAL

- WETLAND IMPACT
- TEMPORARY
- CONVERSION
- SECONDARY IMPACT
- WETLAND TYPE
- PALUSTRINE EMERGENT
- PALUSTRINE FORESTED
- PALUSTRINE SCRUB-SHRUB
- PALUSTRINE UNCONSOLIDATED BOTTOM

- COUNTY BOUNDARY
- STATE BOUNDARY
- ELEVATION - CONTOUR - INDEX
- ELEVATION - CONTOUR - INTERMEDIATE



NOTES:
1: THIS FIGURE IS INTENDED TO BE VIEWED OR PRINTED IN COLOR ON 11"x17" SIZE SHEET.
2: SURVEY AREA IS EQUIVALENT TO LIMITS OF CONSTRUCTION WORKSPACE EXCEPT WHERE SHOWN
3: BASE MAP SERVICES: ESRI COMMUNITY MAPS CONTRIBUTORS, VGIN, © OPENSTREETMAP, MICROSOFT, ESRI, TOMTOM, GARMIN, SAFEGRAPH, GEOTECHNOLOGIES, INC, METI/NASA, USGS, EPA, NPS, US CENSUS BUREAU,



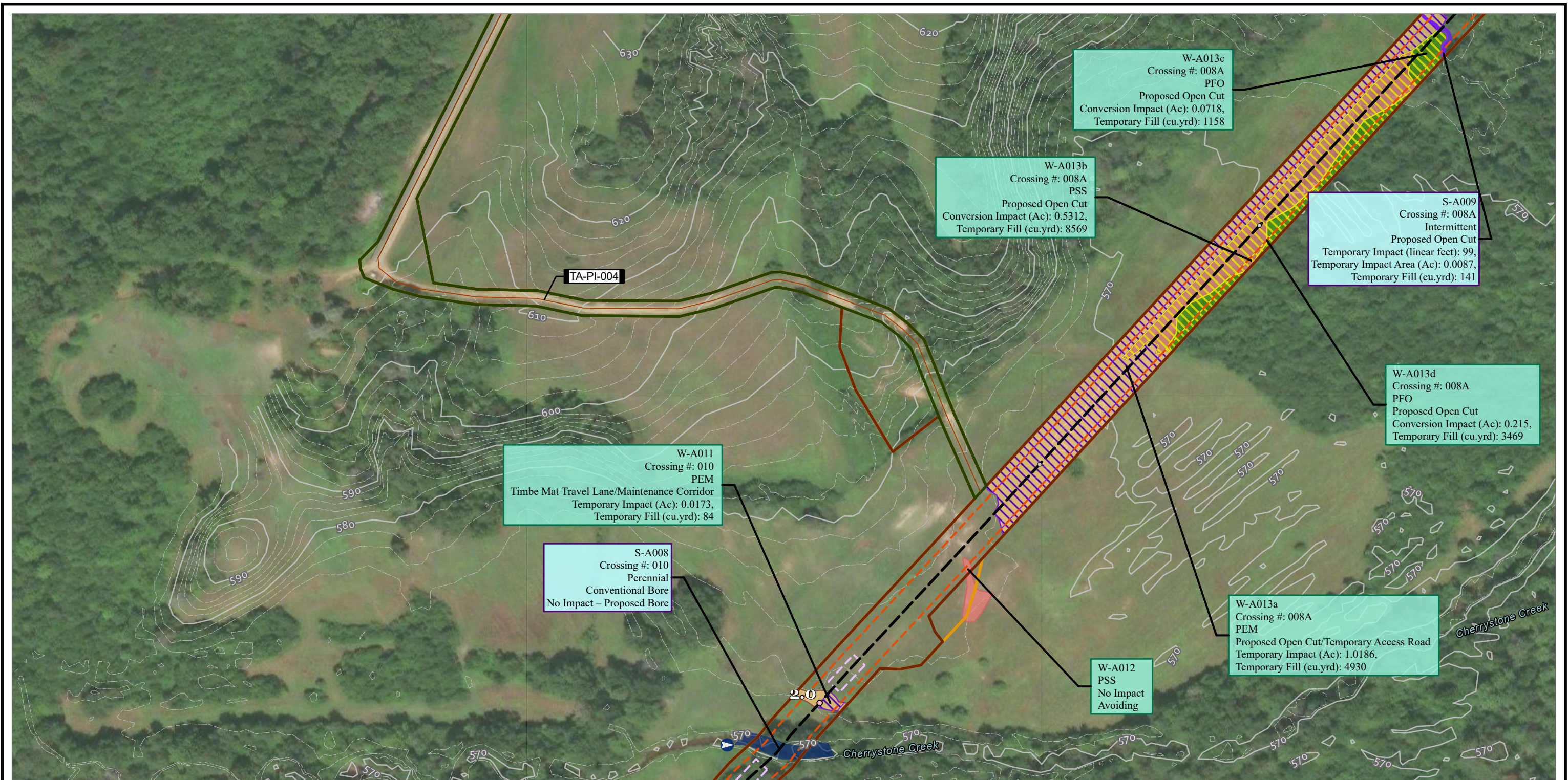
PROJECT: MVP Southgate Amendment Project
Pittsylvania County, Virginia
Rockingham County, North Carolina

TITLE: **FIGURE 3
DETAIL MAP**

PAGE: 79
AR-008


DATE: JULY 2025





| | | | | | | | |
|---|--|--|---|---|--|--|--|
| <ul style="list-style-type: none">TENTH MILE POSTMILE POSTMAIN LINE VALVEMETER STATIONSCONTRACTOR YARDH-650 PIPELINEPERMANENT ACCESS ROADTEMPORARY ACCESS ROAD | <ul style="list-style-type: none">TEMPORARY ACCESS ROADPERMANENT ACCESS ROADLIMITS OF CONSTRUCTION WORKSPACEOPERATIONAL WORKSPACEBORE PITSLAYDOWN YARD / STAGING AREASURVEY AREA | <ul style="list-style-type: none">STREAM FLOW DIRECTIONSTREAM IMPACTTEMPORARYPERMANENTSTREAM TYPEEPHEMERALINTERMITTENTPERENNIAL | <ul style="list-style-type: none">WETLAND IMPACTTEMPORARYCONVERSIONSECONDARY IMPACTWETLAND TYPEPALUSTRINE EMERGENTPALUSTRINE FORESTEDPALUSTRINE SCRUB-SHRUBPALUSTRINE UNCONSOLIDATED BOTTOM | <ul style="list-style-type: none">COUNTY BOUNDARYSTATE BOUNDARYELEVATION - CONTOUR - INDEXELEVATION - CONTOUR - INTERMEDIATE | | | <p>PROJECT: MVP Southgate Amendment Project Pittsylvania County, Virginia Rockingham County, North Carolina</p> <p>TITLE: FIGURE 3 DETAIL MAP</p> <p>PAGE: 80 AR-009</p> <p>DATE: JULY 2025</p> |
|---|--|--|---|---|--|--|--|

NOTES:
1: THIS FIGURE IS INTENDED TO BE VIEWED OR PRINTED IN COLOR ON 11"x17" SIZE SHEET.
2: SURVEY AREA IS EQUIVALENT TO LIMITS OF CONSTRUCTION WORKSPACE EXCEPT WHERE SHOWN
3: BASE MAP SERVICES: ESRI COMMUNITY MAPS CONTRIBUTORS, VGIN, © OPENSTREETMAP, MICROSOFT, ESRI, TOMTOM, GARMIN, SAFEGRAPH, GEOTECHNOLOGIES, INC, METI/NASA, USGS, EPA, NPS, US CENSUS BUREAU,



| | | | | | | | |
|---|--|--|---|---|--|---|--|
| <ul style="list-style-type: none">TENTH MILE POSTMILE POSTMAIN LINE VALVEMETER STATIONSCONTRACTOR YARDH-650 PIPELINEPERMANENT ACCESS ROADTEMPORARY ACCESS ROAD | <ul style="list-style-type: none">TEMPORARY ACCESS ROADPERMANENT ACCESS ROADLIMITS OF CONSTRUCTION WORKSPACEOPERATIONAL WORKSPACEBORE PITSLAYDOWN YARD / STAGING AREASURVEY AREA | <ul style="list-style-type: none">STREAM FLOW DIRECTIONSTREAM IMPACT<ul style="list-style-type: none">TEMPORARYPERMANENTSTREAM TYPE<ul style="list-style-type: none">EPHEMERALINTERMITTENTPERENNIAL | <ul style="list-style-type: none">WETLAND IMPACT<ul style="list-style-type: none">TEMPORARYCONVERSIONSECONDARY IMPACTWETLAND TYPE<ul style="list-style-type: none">PALUSTRINE EMERGENTPALUSTRINE FORESTEDPALUSTRINE SCRUB-SHRUBPALUSTRINE UNCONSOLIDATED BOTTOM | <ul style="list-style-type: none">COUNTY BOUNDARYSTATE BOUNDARYELEVATION - CONTOUR - INDEXELEVATION - CONTOUR - INTERMEDIATE | | <div><div>0100200</div><div>FEET</div><div>1:2,4001" = 200'</div></div> | <div>PROJECT: MVP Southgate Amendment Project Pittsylvania County, Virginia Rockingham County, North Carolina</div> <div>TITLE: FIGURE 3 DETAIL MAP</div> <div>PAGE: 81 AR-010</div> <div>DATE: JULY 2025</div> <div></div> |
|---|--|--|---|---|--|---|--|



- TENTH MILE POST
- MILE POST
- MAIN LINE VALVE
- METER STATIONS
- CONTRACTOR YARD
- H-650 PIPELINE
- PERMANENT ACCESS ROAD
- TEMPORARY ACCESS ROAD

- TEMPORARY ACCESS ROAD
- PERMANENT ACCESS ROAD
- LIMITS OF CONSTRUCTION WORKSPACE
- OPERATIONAL WORKSPACE
- BORE PITS
- LAYDOWN YARD / STAGING AREA
- SURVEY AREA

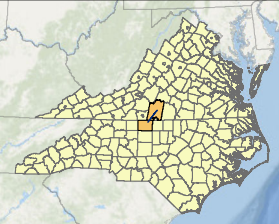
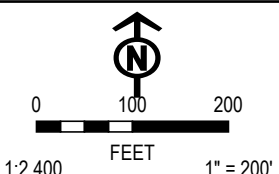
- STREAM FLOW DIRECTION
- STREAM IMPACT
- TEMPORARY
- PERMANENT
- STREAM TYPE
- EPHEMERAL
- INTERMITTENT
- PERENNIAL

- WETLAND IMPACT
- TEMPORARY
- CONVERSION
- SECONDARY IMPACT
- WETLAND TYPE
- PALUSTRINE EMERGENT
- PALUSTRINE FORESTED
- PALUSTRINE SCRUB-SHRUB
- PALUSTRINE UNCONSOLIDATED BOTTOM

- COUNTY BOUNDARY
- STATE BOUNDARY
- ELEVATION - CONTOUR - INDEX
- ELEVATION - CONTOUR - INTERMEDIATE



NOTES:
1: THIS FIGURE IS INTENDED TO BE VIEWED OR PRINTED IN COLOR ON 11"x17" SIZE SHEET.
2: SURVEY AREA IS EQUIVALENT TO LIMITS OF CONSTRUCTION WORKSPACE EXCEPT WHERE SHOWN
3: BASE MAP SERVICES: ESRI COMMUNITY MAPS CONTRIBUTORS, VGIN, © OPENSTREETMAP, MICROSOFT, ESRI, TOMTOM, GARMIN, SAFEGRAPH, GEOTECHNOLOGIES, INC, MET/NASA, USGS, EPA, NPS, US CENSUS BUREAU,



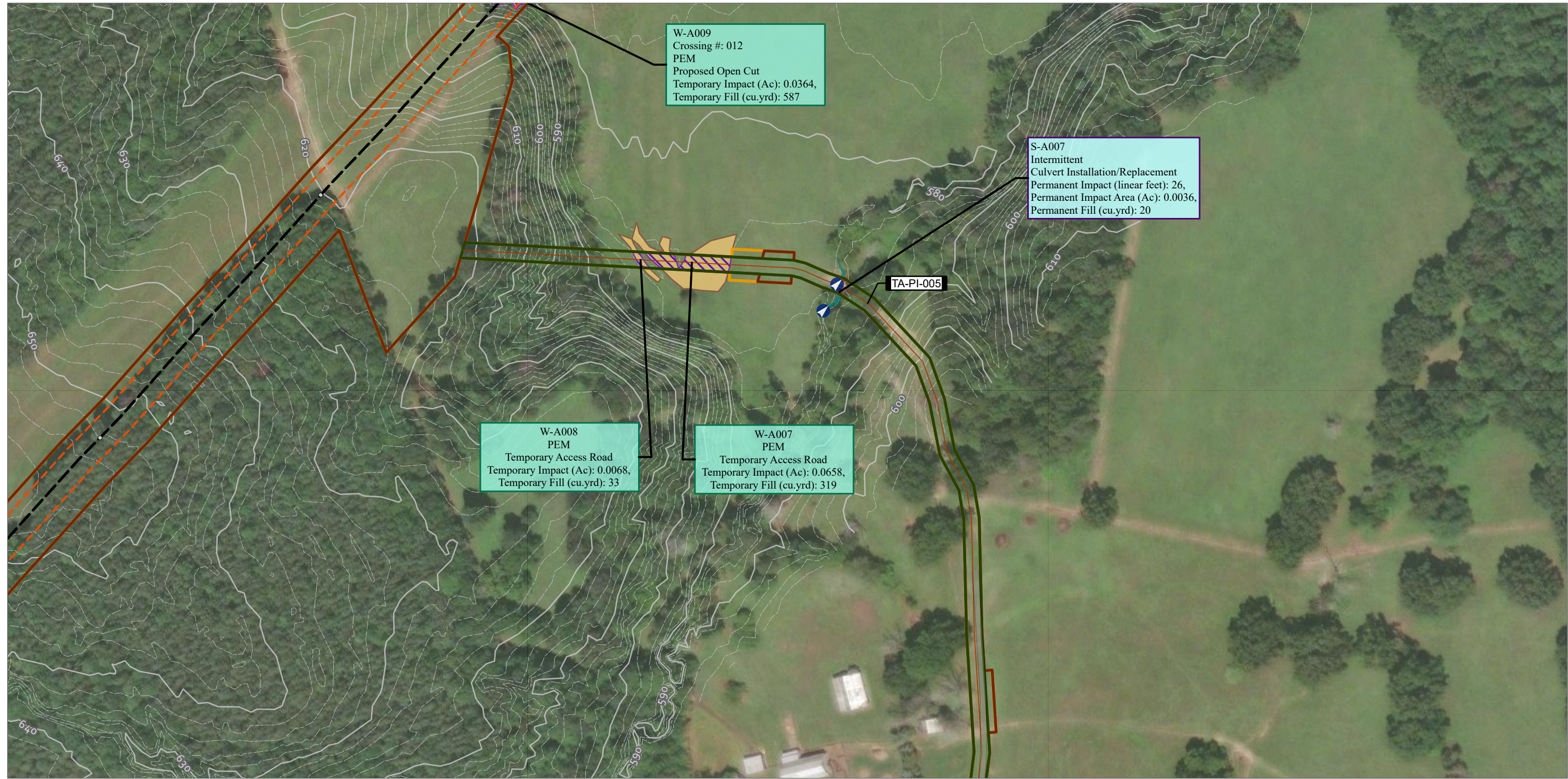
PROJECT: MVP Southgate Amendment Project
Pittsylvania County, Virginia
Rockingham County, North Carolina

TITLE: **FIGURE 3
DETAIL MAP**

PAGE: 82
AR-011

DATE: JULY 2025





| | | | | | | |
|---|--|--|---|--|--|--|
| <ul style="list-style-type: none">TENTH MILE POSTMILE POSTMAIN LINE VALVEMETER STATIONSCONTRACTOR YARDH-650 PIPELINEPERMANENT ACCESS ROADTEMPORARY ACCESS ROAD | <ul style="list-style-type: none">TEMPORARY ACCESS ROADPERMANENT ACCESS ROADLIMITS OF CONSTRUCTION WORKSPACEOPERATIONAL WORKSPACEBORE PITSLAYDOWN YARD / STAGING AREASURVEY AREA | <ul style="list-style-type: none">STREAM FLOW DIRECTIONSTREAM IMPACT<ul style="list-style-type: none">TEMPORARYPERMANENTSTREAM TYPE<ul style="list-style-type: none">EPHEMERALINTERMITTENTPERENNIAL | <ul style="list-style-type: none">WETLAND IMPACT<ul style="list-style-type: none">TEMPORARYCONVERSIONSECONDARY IMPACTWETLAND TYPE<ul style="list-style-type: none">PALUSTRINE EMERGENTPALUSTRINE FORESTEDPALUSTRINE SCRUB-SHRUBPALUSTRINE UNCONSOLIDATED BOTTOMCOUNTY BOUNDARYSTATE BOUNDARYELEVATION - CONTOUR - INDEXELEVATION - CONTOUR - INTERMEDIATE | | | <p>PROJECT: MVP Southgate Amendment Project Pittsylvania County, Virginia Rockingham County, North Carolina</p> <p>TITLE: FIGURE 3 DETAIL MAP</p> <p>PAGE: 83 AR-012</p> <p>DATE: JULY 2025</p> |
|---|--|--|---|--|--|--|

NOTES:

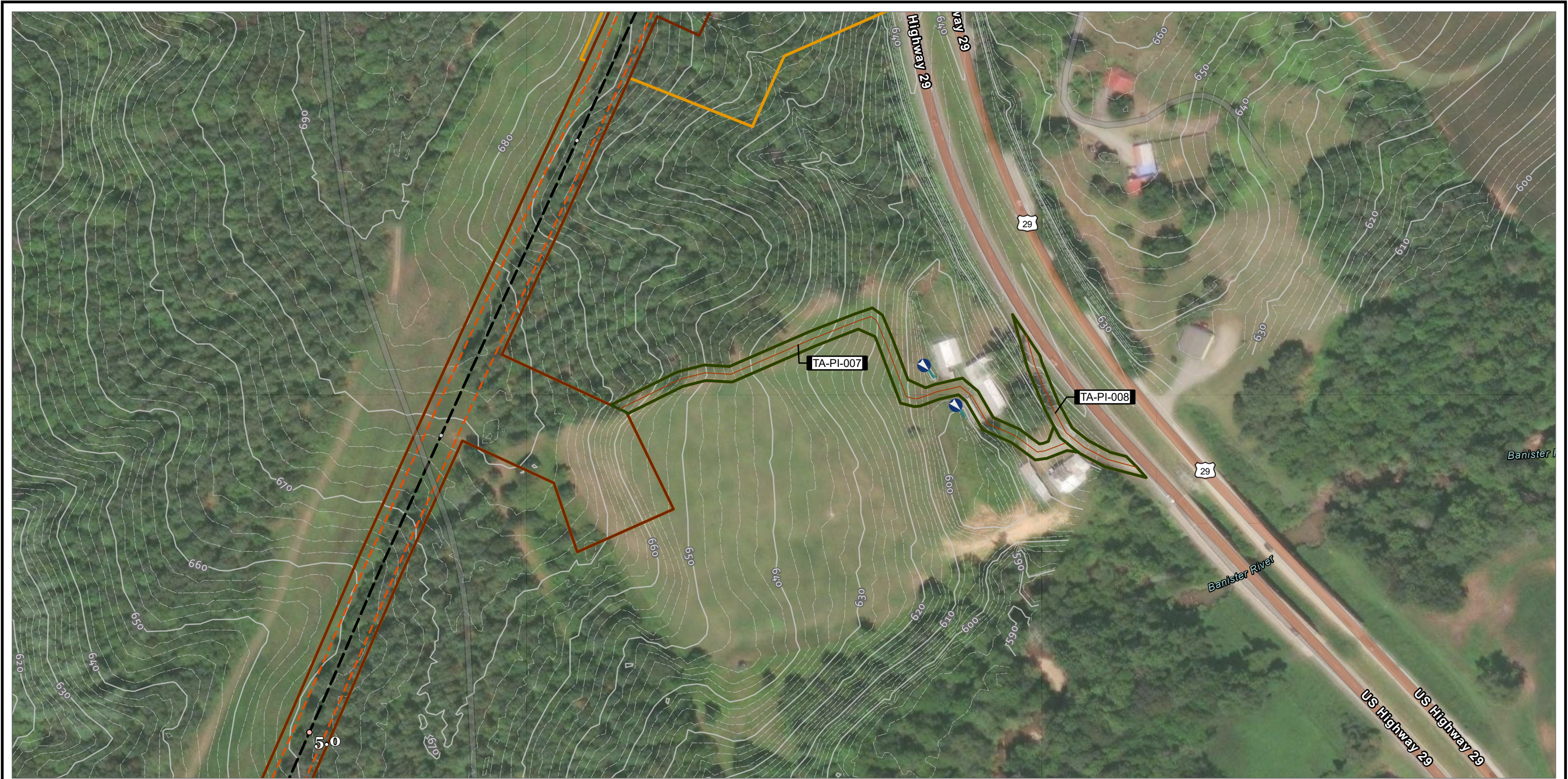
1: THIS FIGURE IS INTENDED TO BE VIEWED OR PRINTED IN COLOR ON 11"x17" SIZE SHEET.

2: SURVEY AREA IS EQUIVALENT TO LIMITS OF CONSTRUCTION WORKSPACE EXCEPT WHERE SHOWN

3: BASE MAP SERVICES: ESRI COMMUNITY MAPS CONTRIBUTORS, VGIN, © OPENSTREETMAP, MICROSOFT, ESRI, TOMTOM, GARMIN, SAFEGRAPH, GEOTECHNOLOGIES, INC, MET/NASA, USGS, EPA, NPS, US CENSUS BUREAU,



| | | | | | | | |
|---|--|--|---|---|--|--|--|
| <ul style="list-style-type: none">TENTH MILE POSTMILE POSTMAIN LINE VALVEMETER STATIONSCONTRACTOR YARDH-650 PIPELINEPERMANENT ACCESS ROADTEMPORARY ACCESS ROAD | <ul style="list-style-type: none">TEMPORARY ACCESS ROADPERMANENT ACCESS ROADLIMITS OF CONSTRUCTION WORKSPACEOPERATIONAL WORKSPACEBORE PITSLAYDOWN YARD / STAGING AREASURVEY AREA | <ul style="list-style-type: none">STREAM FLOW DIRECTIONSTREAM IMPACT<ul style="list-style-type: none">TEMPORARYPERMANENTSTREAM TYPE<ul style="list-style-type: none">EPHEMERALINTERMITTENTPERENNIAL | <ul style="list-style-type: none">WETLAND IMPACT<ul style="list-style-type: none">TEMPORARYCONVERSIONSECONDARY IMPACTWETLAND TYPE<ul style="list-style-type: none">PALUSTRINE EMERGENTPALUSTRINE FORESTEDPALUSTRINE SCRUB-SHRUBPALUSTRINE UNCONSOLIDATED BOTTOM | <ul style="list-style-type: none">COUNTY BOUNDARYSTATE BOUNDARYELEVATION - CONTOUR - INDEXELEVATION - CONTOUR - INTERMEDIATE | <p>NOTES: 1: THIS FIGURE IS INTENDED TO BE VIEWED OR PRINTED IN COLOR ON 11"x17" SIZE SHEET. 2: SURVEY AREA IS EQUIVALENT TO LIMITS OF CONSTRUCTION WORKSPACE EXCEPT WHERE SHOWN 3: BASE MAP SERVICES: ESRI COMMUNITY MAPS CONTRIBUTORS, VGIN, © OPENSTREETMAP, MICROSOFT, ESRI, TOMTOM, GARMIN, SAFEGRAPH, GEOTECHNOLOGIES, INC, METI/NASA, USGS, EPA, NPS, US CENSUS BUREAU,</p> | | <p>PROJECT: MVP Southgate Amendment Project Pittsylvania County, Virginia Rockingham County, North Carolina</p> <p>TITLE: FIGURE 3 DETAIL MAP</p> <p>PAGE: 84 AR-013</p> <p>DATE: JULY 2025</p> |
|---|--|--|---|---|--|--|--|



| | | | | | | |
|---|--|--|---|---|--|--|
| <ul style="list-style-type: none">TENTH MILE POSTMILE POSTMAIN LINE VALVEMETER STATIONSCONTRACTOR YARDH-650 PIPELINEPERMANENT ACCESS ROADTEMPORARY ACCESS ROAD | <ul style="list-style-type: none">TEMPORARY ACCESS ROADPERMANENT ACCESS ROADLIMITS OF CONSTRUCTION WORKSPACEOPERATIONAL WORKSPACEBORE PITSLAYDOWN YARD / STAGING AREASURVEY AREA | <ul style="list-style-type: none">STREAM FLOW DIRECTIONSTREAM IMPACT<ul style="list-style-type: none">TEMPORARYPERMANENTSTREAM TYPE<ul style="list-style-type: none">EPHEMERALINTERMITTENTPERENNIAL | <ul style="list-style-type: none">WETLAND IMPACT<ul style="list-style-type: none">TEMPORARYCONVERSIONSECONDARY IMPACTWETLAND TYPE<ul style="list-style-type: none">PALUSTRINE EMERGENTPALUSTRINE FORESTEDPALUSTRINE SCRUB-SHRUBPALUSTRINE UNCONSOLIDATED BOTTOMCOUNTY BOUNDARYSTATE BOUNDARYELEVATION - CONTOUR - INDEXELEVATION - CONTOUR - INTERMEDIATE | <p>NOTES: 1: THIS FIGURE IS INTENDED TO BE VIEWED OR PRINTED IN COLOR ON 11"x17" SIZE SHEET. 2: SURVEY AREA IS EQUIVALENT TO LIMITS OF CONSTRUCTION WORKSPACE EXCEPT WHERE SHOWN 3: BASE MAP SERVICES: ESRI COMMUNITY MAPS CONTRIBUTORS, VGIN, © OPENSTREETMAP, MICROSOFT, ESRI, TOMTOM, GARMIN, SAFEGRAPH, GEOTECHNOLOGIES, INC, MET/NASA, USGS, EPA, NPS, US CENSUS BUREAU,</p> | <div><div>0100200</div><div>FEET</div><div>1" = 200'</div></div> | <div>PROJECT: MVP Southgate Amendment Project Pittsylvania County, Virginia Rockingham County, North Carolina</div> <div>TITLE: FIGURE 3 DETAIL MAP</div> <div>PAGE: 85 AR-014</div> <div>DATE: JULY 2025</div> <div></div> |
|---|--|--|---|---|--|--|



| | | | | | | |
|---|--|--|---|--|--|--|
| <ul style="list-style-type: none">TENTH MILE POSTMILE POSTMAIN LINE VALVEMETER STATIONSCONTRACTOR YARDH-650 PIPELINEPERMANENT ACCESS ROADTEMPORARY ACCESS ROAD | <ul style="list-style-type: none">TEMPORARY ACCESS ROADPERMANENT ACCESS ROADLIMITS OF CONSTRUCTION WORKSPACEOPERATIONAL WORKSPACEBORE PITSLAYDOWN YARD / STAGING AREASURVEY AREA | <ul style="list-style-type: none">STREAM FLOW DIRECTIONSTREAM IMPACT<ul style="list-style-type: none">TEMPORARYPERMANENTSTREAM TYPE<ul style="list-style-type: none">EPHEMERALINTERMITTENTPERENNIAL | <ul style="list-style-type: none">WETLAND IMPACT<ul style="list-style-type: none">TEMPORARYCONVERSIONSECONDARY IMPACTWETLAND TYPE<ul style="list-style-type: none">PALUSTRINE EMERGENTPALUSTRINE FORESTEDPALUSTRINE SCRUB-SHRUBPALUSTRINE UNCONSOLIDATED BOTTOMCOUNTY BOUNDARYSTATE BOUNDARYELEVATION - CONTOUR - INDEXELEVATION - CONTOUR - INTERMEDIATE | | | <p>PROJECT: MVP Southgate Amendment Project Pittsylvania County, Virginia Rockingham County, North Carolina</p> <p>TITLE: FIGURE 3 DETAIL MAP</p> <p>PAGE: 86 AR-015</p> <p>DATE: JULY 2025</p> |
|---|--|--|---|--|--|--|

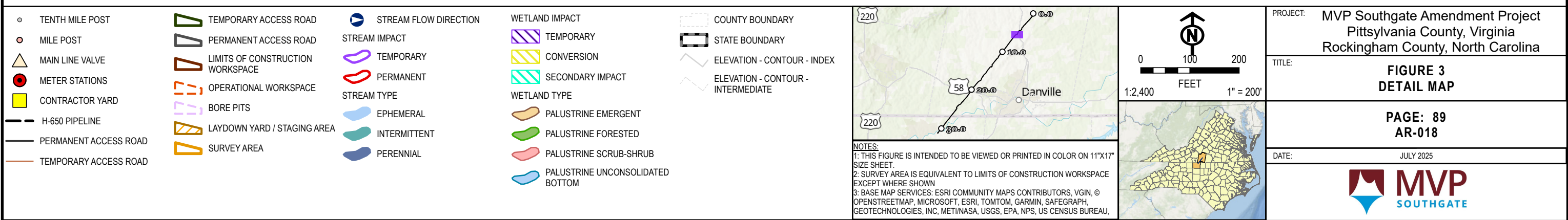
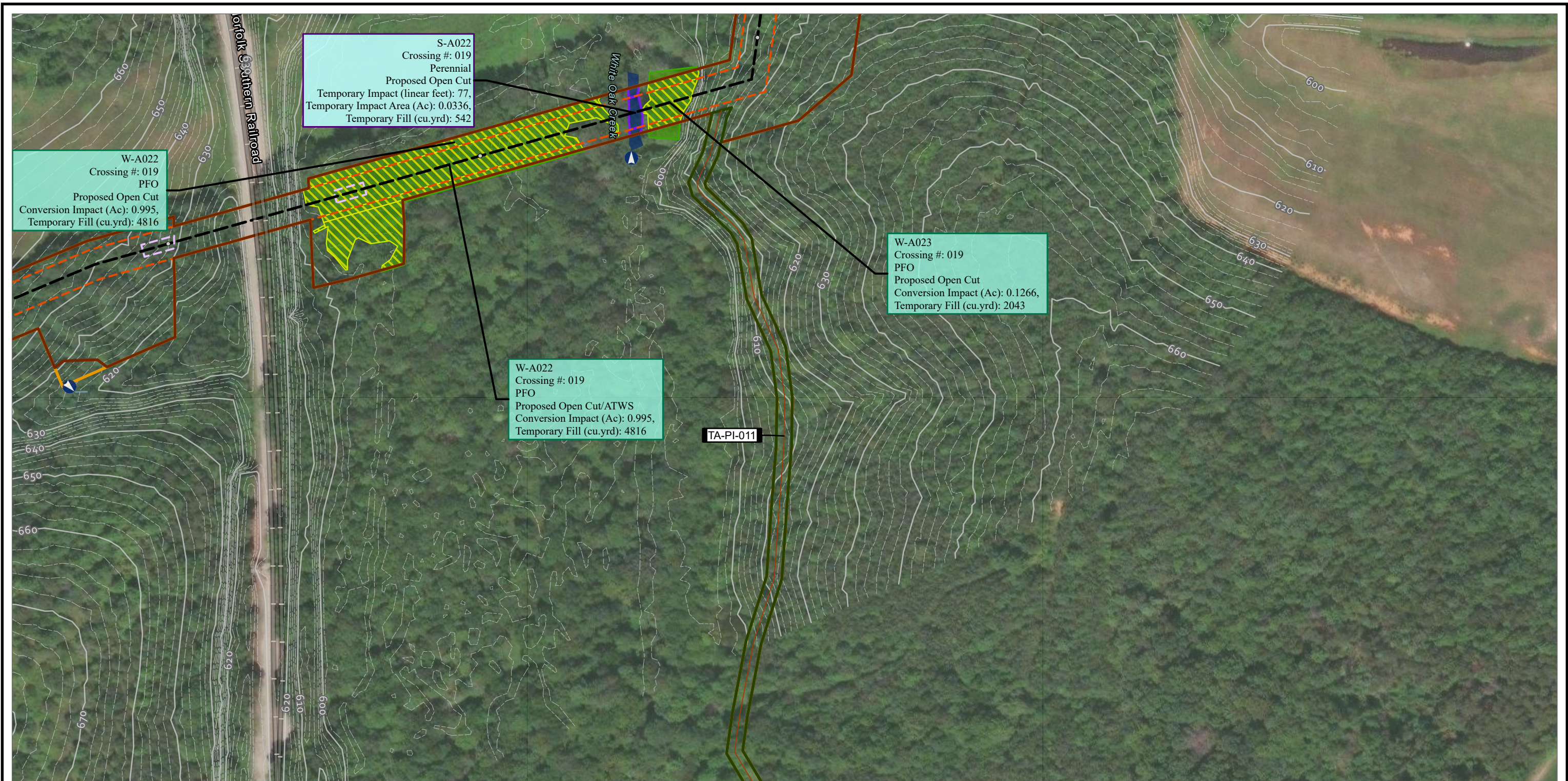


| | | | | | | | |
|---|--|--|---|---|--|---|--|
| <ul style="list-style-type: none">TENTH MILE POSTMILE POSTMAIN LINE VALVEMETER STATIONSCONTRACTOR YARDH-650 PIPELINEPERMANENT ACCESS ROADTEMPORARY ACCESS ROAD | <ul style="list-style-type: none">TEMPORARY ACCESS ROADPERMANENT ACCESS ROADLIMITS OF CONSTRUCTION WORKSPACEOPERATIONAL WORKSPACEBORE PITSLAYDOWN YARD / STAGING AREASURVEY AREA | <ul style="list-style-type: none">STREAM FLOW DIRECTIONSTREAM IMPACT<ul style="list-style-type: none">TEMPORARYPERMANENTSTREAM TYPE<ul style="list-style-type: none">EPHEMERALINTERMITTENTPERENNIAL | <ul style="list-style-type: none">WETLAND IMPACT<ul style="list-style-type: none">TEMPORARYCONVERSIONSECONDARY IMPACTWETLAND TYPE<ul style="list-style-type: none">PALUSTRINE EMERGENTPALUSTRINE FORESTEDPALUSTRINE SCRUB-SHRUBPALUSTRINE UNCONSOLIDATED BOTTOM | <ul style="list-style-type: none">COUNTY BOUNDARYSTATE BOUNDARYELEVATION - CONTOUR - INDEXELEVATION - CONTOUR - INTERMEDIATE | | <div><div>0100200</div><div>FEET</div><div>1:2,4001" = 200'</div></div> | <div>PROJECT: MVP Southgate Amendment Project Pittsylvania County, Virginia Rockingham County, North Carolina</div> <div>TITLE: FIGURE 3 DETAIL MAP</div> <div>PAGE: 87 AR-016</div> <div>DATE: JULY 2025</div> <div></div> |
|---|--|--|---|---|--|---|--|

NOTES:
1: THIS FIGURE IS INTENDED TO BE VIEWED OR PRINTED IN COLOR ON 11"x17" SIZE SHEET.
2: SURVEY AREA IS EQUIVALENT TO LIMITS OF CONSTRUCTION WORKSPACE EXCEPT WHERE SHOWN
3: BASE MAP SERVICES: ESRI COMMUNITY MAPS CONTRIBUTORS, VGIN, © OPENSTREETMAP, MICROSOFT, ESRI, TOMTOM, GARMIN, SAFEGRAPH, GEOTECHNOLOGIES, INC, METI/NASA, USGS, EPA, NPS, US CENSUS BUREAU,



| | | | | | | | |
|---|--|--|---|---|--|---|--|
| <ul style="list-style-type: none">TENTH MILE POSTMILE POSTMAIN LINE VALVEMETER STATIONSCONTRACTOR YARDH-650 PIPELINEPERMANENT ACCESS ROADTEMPORARY ACCESS ROAD | <ul style="list-style-type: none">TEMPORARY ACCESS ROADPERMANENT ACCESS ROADLIMITS OF CONSTRUCTION WORKSPACEOPERATIONAL WORKSPACEBORE PITSLAYDOWN YARD / STAGING AREASURVEY AREA | <ul style="list-style-type: none">STREAM FLOW DIRECTIONSTREAM IMPACT<ul style="list-style-type: none">TEMPORARYPERMANENTSTREAM TYPE<ul style="list-style-type: none">EPHEMERALINTERMITTENTPERENNIAL | <ul style="list-style-type: none">WETLAND IMPACT<ul style="list-style-type: none">TEMPORARYCONVERSIONSECONDARY IMPACTWETLAND TYPE<ul style="list-style-type: none">PALUSTRINE EMERGENTPALUSTRINE FORESTEDPALUSTRINE SCRUB-SHRUBPALUSTRINE UNCONSOLIDATED BOTTOM | <ul style="list-style-type: none">COUNTY BOUNDARYSTATE BOUNDARYELEVATION - CONTOUR - INDEXELEVATION - CONTOUR - INTERMEDIATE | | <div><div><div>0100200</div><div>0100200</div><div>0100200</div></div><div>1:2,4001" = 200'</div></div> | <div>PROJECT: MVP Southgate Amendment Project Pittsylvania County, Virginia Rockingham County, North Carolina</div> <div>TITLE: FIGURE 3 DETAIL MAP</div> <div>PAGE: 88 AR-017</div> <div>DATE: JULY 2025</div> <div></div> |
|---|--|--|---|---|--|---|--|





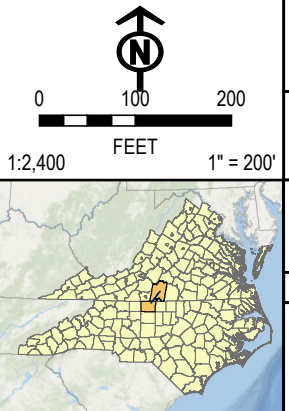
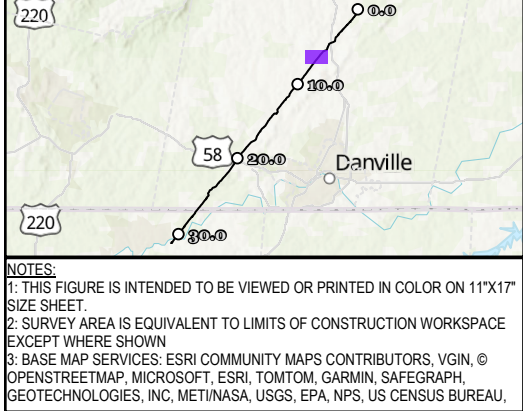
- TENTH MILE POST
- MILE POST
- MAIN LINE VALVE
- METER STATIONS
- CONTRACTOR YARD
- H-650 PIPELINE
- PERMANENT ACCESS ROAD
- TEMPORARY ACCESS ROAD

- TEMPORARY ACCESS ROAD
- PERMANENT ACCESS ROAD
- LIMITS OF CONSTRUCTION WORKSPACE
- OPERATIONAL WORKSPACE
- BORE PITS
- LAYDOWN YARD / STAGING AREA
- SURVEY AREA

- STREAM FLOW DIRECTION
- STREAM IMPACT
 - TEMPORARY
 - PERMANENT
- STREAM TYPE
 - EPHEMERAL
 - INTERMITTENT
 - PERENNIAL

- WETLAND IMPACT
 - TEMPORARY
 - CONVERSION
 - SECONDARY IMPACT
- WETLAND TYPE
 - PALUSTRINE EMERGENT
 - PALUSTRINE FORESTED
 - PALUSTRINE SCRUB-SHRUB
 - PALUSTRINE UNCONSOLIDATED BOTTOM

- COUNTY BOUNDARY
- STATE BOUNDARY
- ELEVATION - CONTOUR - INDEX
- ELEVATION - CONTOUR - INTERMEDIATE



PROJECT: MVP Southgate Amendment Project
Pittsylvania County, Virginia
Rockingham County, North Carolina

TITLE: **FIGURE 3
DETAIL MAP**

PAGE: 90
AR-019

DATE: JULY 2025



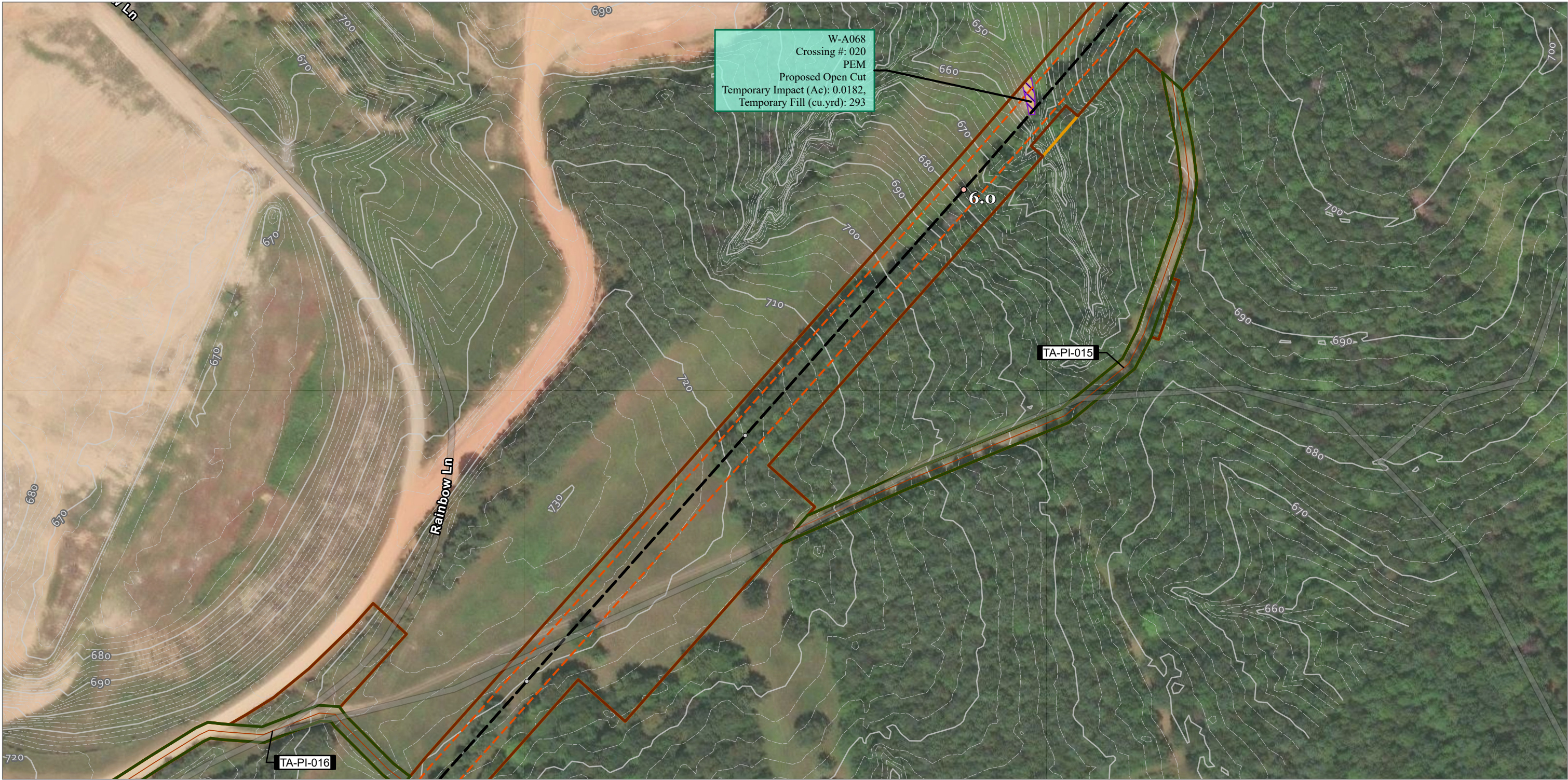
| | | | | | | |
|---|--|--|---|---|--|--|
| <ul style="list-style-type: none">TENTH MILE POSTMILE POSTMAIN LINE VALVEMETER STATIONSCONTRACTOR YARDH-650 PIPELINEPERMANENT ACCESS ROADTEMPORARY ACCESS ROAD | <ul style="list-style-type: none">TEMPORARY ACCESS ROADPERMANENT ACCESS ROADLIMITS OF CONSTRUCTION WORKSPACEOPERATIONAL WORKSPACEBORE PITSLAYDOWN YARD / STAGING AREASURVEY AREA | <ul style="list-style-type: none">STREAM FLOW DIRECTIONSTREAM IMPACT<ul style="list-style-type: none">TEMPORARYPERMANENTSTREAM TYPE<ul style="list-style-type: none">EPHEMERALINTERMITTENTPERENNIAL | <ul style="list-style-type: none">WETLAND IMPACT<ul style="list-style-type: none">TEMPORARYCONVERSIONSECONDARY IMPACTWETLAND TYPE<ul style="list-style-type: none">PALUSTRINE EMERGENTPALUSTRINE FORESTEDPALUSTRINE SCRUB-SHRUBPALUSTRINE UNCONSOLIDATED BOTTOM | <ul style="list-style-type: none">COUNTY BOUNDARYSTATE BOUNDARYELEVATION - CONTOUR - INDEXELEVATION - CONTOUR - INTERMEDIATE | | <p>PROJECT: MVP Southgate Amendment Project Pittsylvania County, Virginia Rockingham County, North Carolina</p> <p>TITLE: FIGURE 3 DETAIL MAP</p> <p>PAGE: 91 AR-020</p> <p>DATE: JULY 2025</p> |
|---|--|--|---|---|--|--|

NOTES:

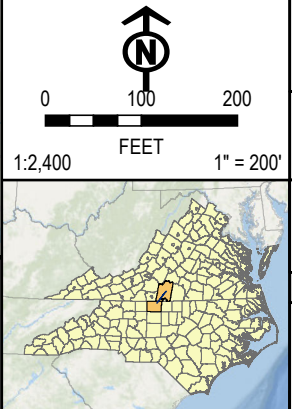
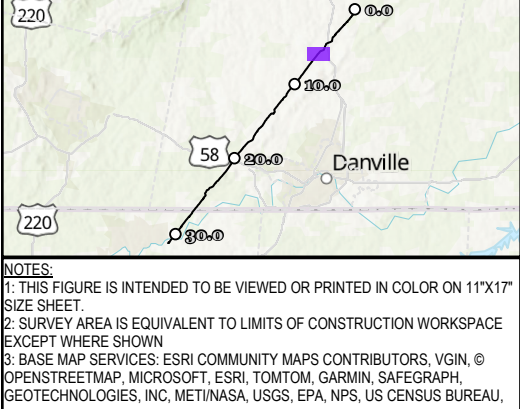
1: THIS FIGURE IS INTENDED TO BE VIEWED OR PRINTED IN COLOR ON 11"x17" SIZE SHEET.

2: SURVEY AREA IS EQUIVALENT TO LIMITS OF CONSTRUCTION WORKSPACE EXCEPT WHERE SHOWN

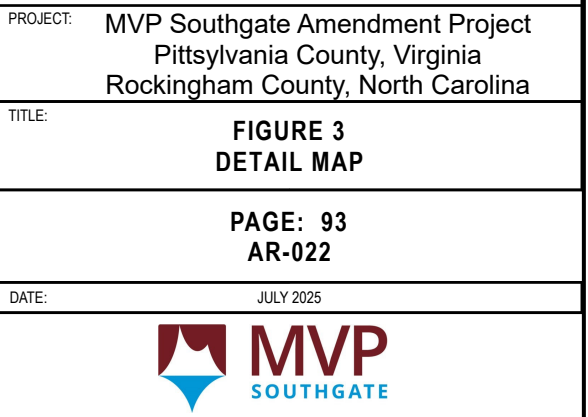
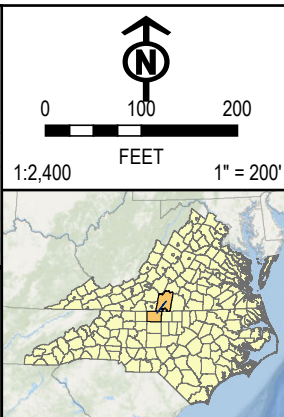
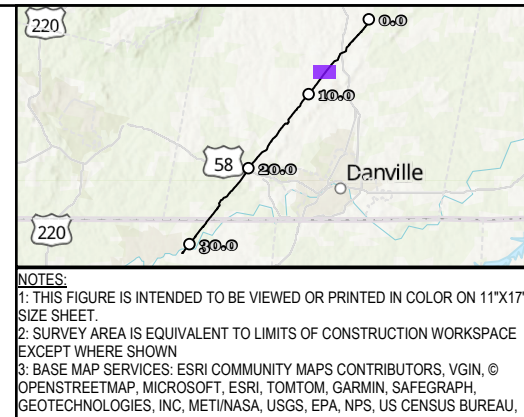
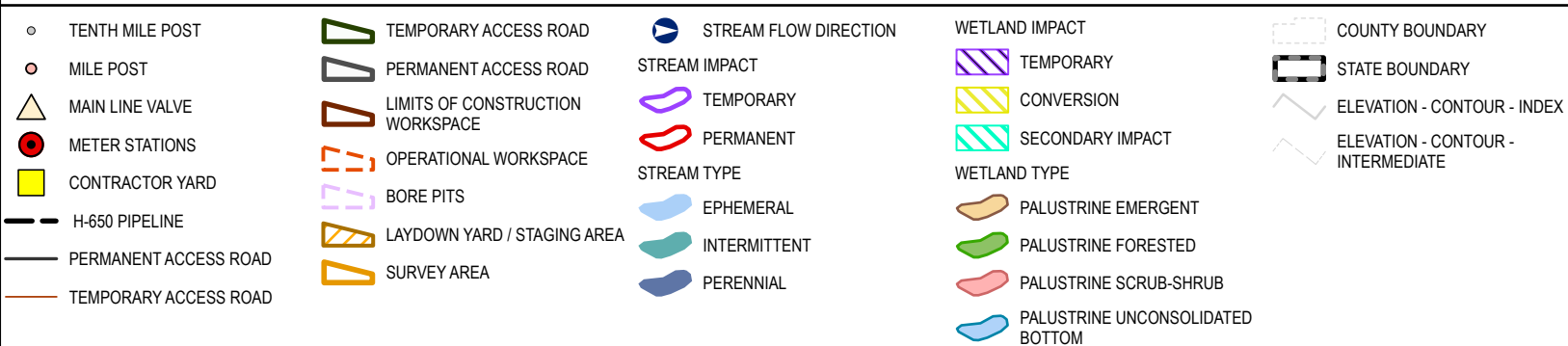
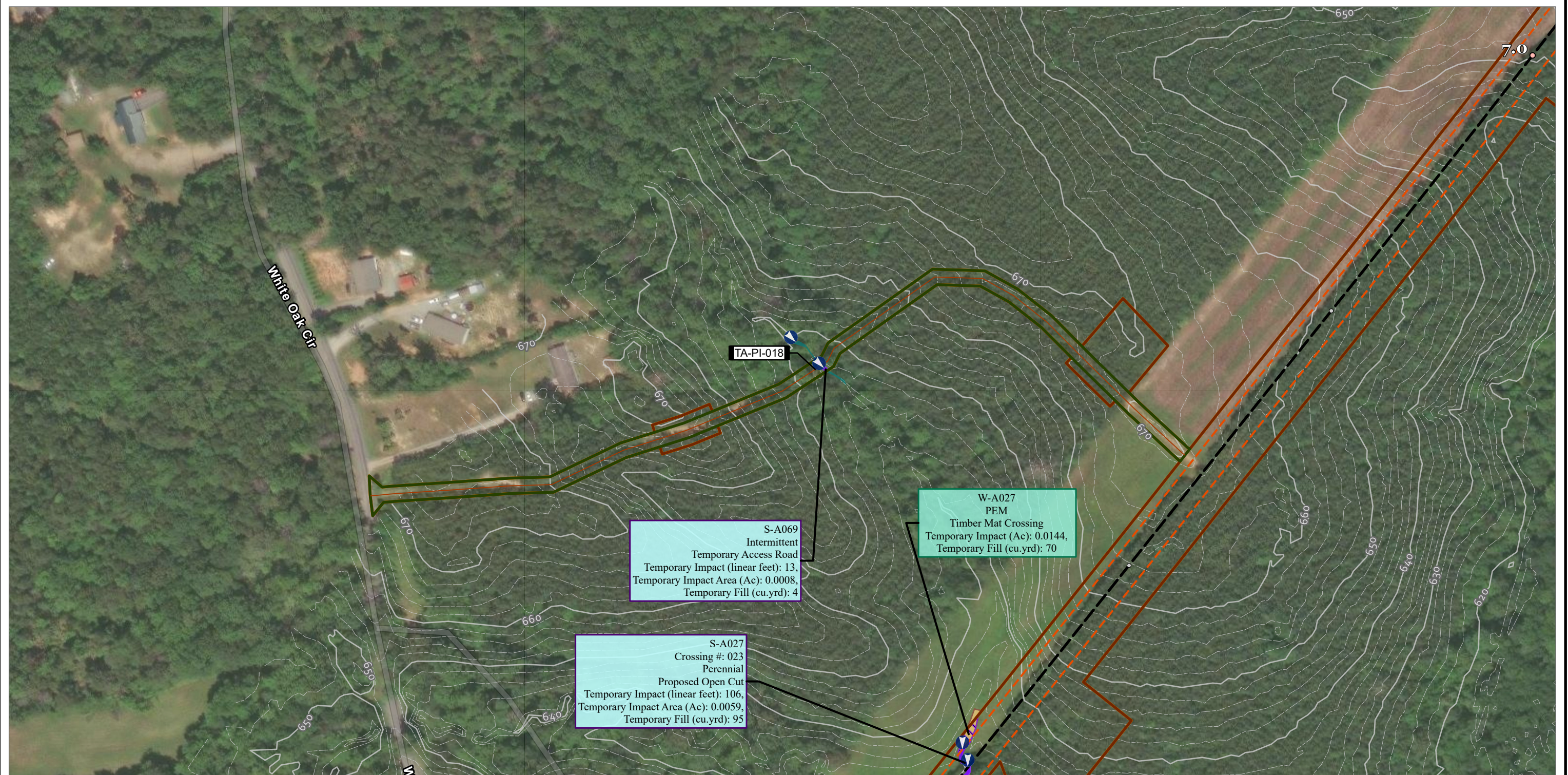
3: BASE MAP SERVICES: ESRI COMMUNITY MAPS CONTRIBUTORS, VGIN, © OPENSTREETMAP, MICROSOFT, ESRI, TOMTOM, GARMIN, SAFEGRAPH, GEOTECHNOLOGIES, INC, MET/NASA, USGS, EPA, NPS, US CENSUS BUREAU,

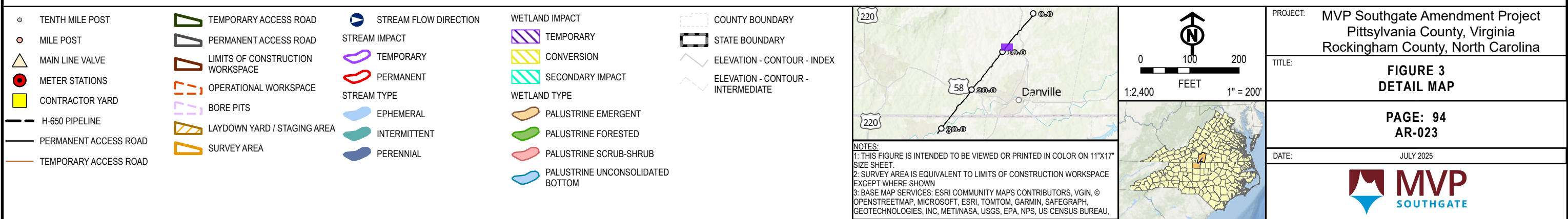
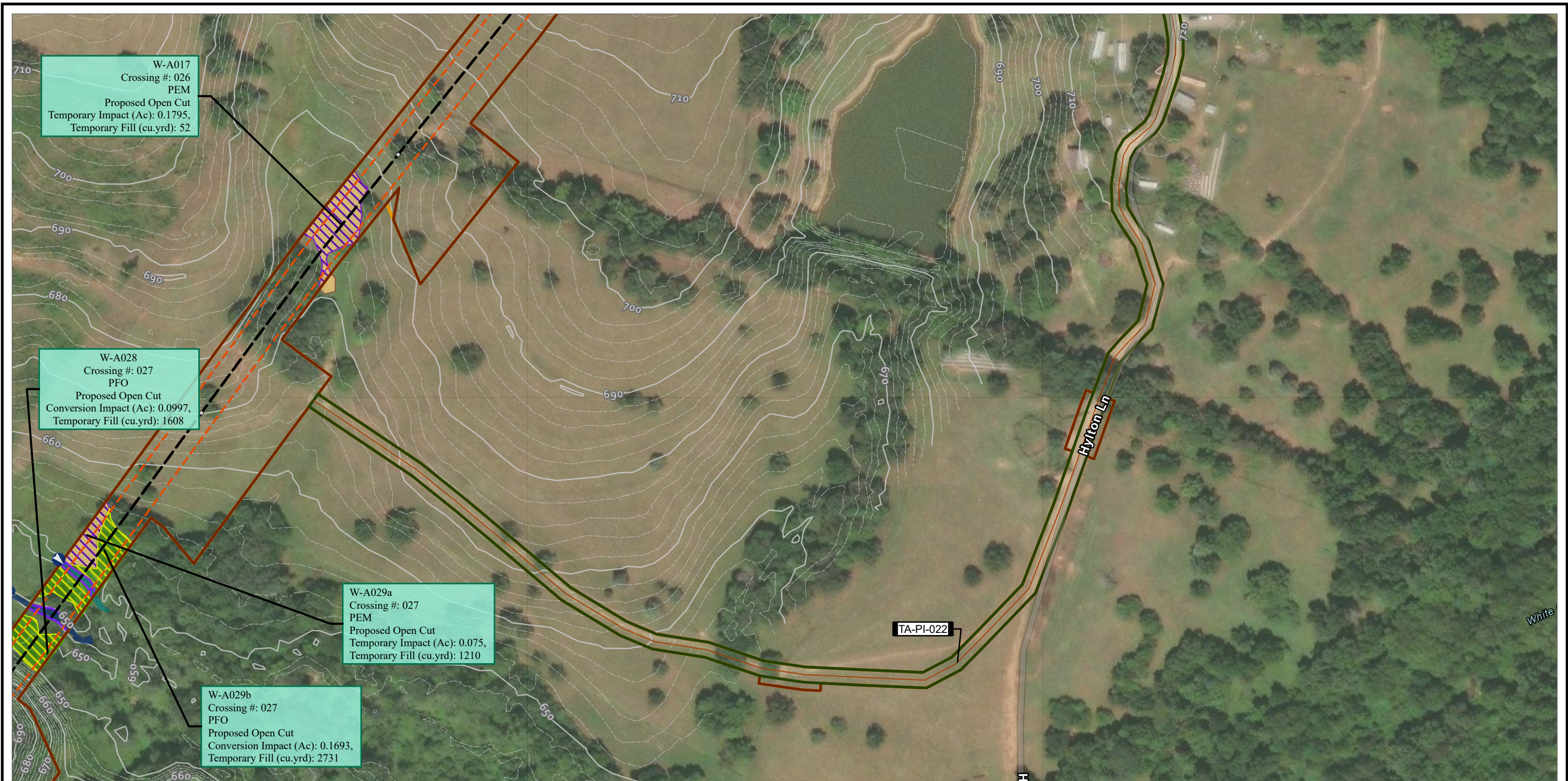


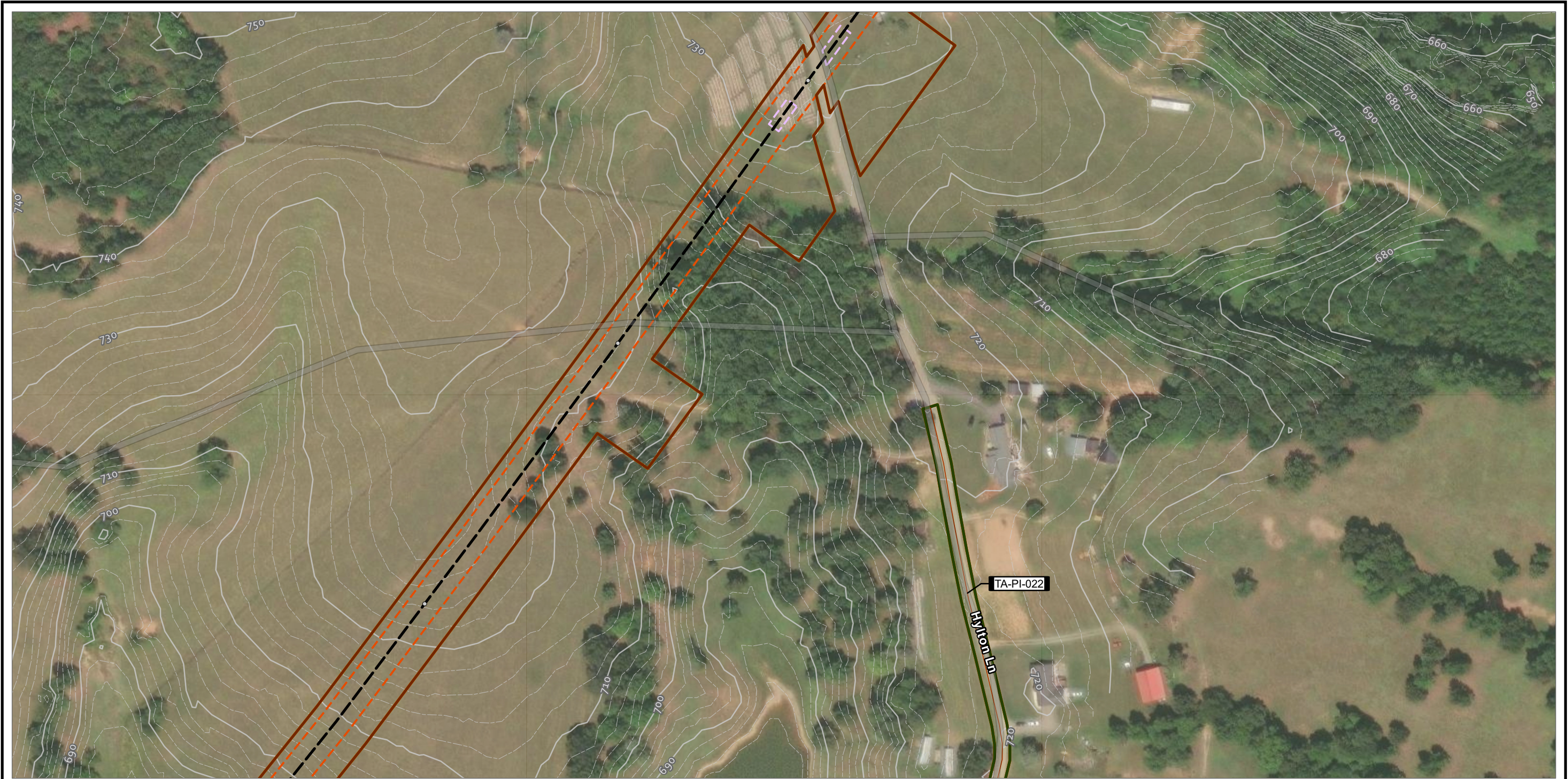
- | | | |
|-----------------------|----------------------------------|-----------------------|
| ○ TENTH MILE POST | TEMPORARY ACCESS ROAD | STREAM FLOW DIRECTION |
| ○ MILE POST | PERMANENT ACCESS ROAD | STREAM IMPACT |
| MAIN LINE VALVE | LIMITS OF CONSTRUCTION WORKSPACE | TEMPORARY |
| METER STATIONS | OPERATIONAL WORKSPACE | PERMANENT |
| CONTRACTOR YARD | BORE PITS | STREAM TYPE |
| H-650 PIPELINE | LAYDOWN YARD / STAGING AREA | EPHEMERAL |
| PERMANENT ACCESS ROAD | SURVEY AREA | INTERMITTENT |
| TEMPORARY ACCESS ROAD | | PERENNIAL |
- | | |
|------------------|----------------------------------|
| WETLAND IMPACT | WETLAND TYPE |
| TEMPORARY | PALUSTRINE EMERGENT |
| CONVERSION | PALUSTRINE FORESTED |
| SECONDARY IMPACT | PALUSTRINE SCRUB-SHRUB |
| | PALUSTRINE UNCONSOLIDATED BOTTOM |
- | |
|------------------------------------|
| COUNTY BOUNDARY |
| STATE BOUNDARY |
| ELEVATION - CONTOUR - INDEX |
| ELEVATION - CONTOUR - INTERMEDIATE |



| | |
|----------|---|
| PROJECT: | MVP Southgate Amendment Project Pittsylvania County, Virginia Rockingham County, North Carolina |
| TITLE: | FIGURE 3 DETAIL MAP |
| | PAGE: 92 AR-021 |
| DATE: | JULY 2025 |
| | |








| | | | | | | |
|---|--|--|---|---|--|--|
| <ul style="list-style-type: none">TENTH MILE POSTMILE POSTMAIN LINE VALVEMETER STATIONSCONTRACTOR YARDH-650 PIPELINEPERMANENT ACCESS ROADTEMPORARY ACCESS ROAD | <ul style="list-style-type: none">TEMPORARY ACCESS ROADPERMANENT ACCESS ROADLIMITS OF CONSTRUCTION WORKSPACEOPERATIONAL WORKSPACEBORE PITSLAYDOWN YARD / STAGING AREASURVEY AREA | <ul style="list-style-type: none">STREAM FLOW DIRECTIONSTREAM IMPACT<ul style="list-style-type: none">TEMPORARYPERMANENTSTREAM TYPE<ul style="list-style-type: none">EPHEMERALINTERMITTENTPERENNIAL | <ul style="list-style-type: none">WETLAND IMPACT<ul style="list-style-type: none">TEMPORARYCONVERSIONSECONDARY IMPACTWETLAND TYPE<ul style="list-style-type: none">PALUSTRINE EMERGENTPALUSTRINE FORESTEDPALUSTRINE SCRUB-SHRUBPALUSTRINE UNCONSOLIDATED BOTTOMCOUNTY BOUNDARYSTATE BOUNDARYELEVATION - CONTOUR - INDEXELEVATION - CONTOUR - INTERMEDIATE | <p>NOTES: 1: THIS FIGURE IS INTENDED TO BE VIEWED OR PRINTED IN COLOR ON 11"x17" SIZE SHEET. 2: SURVEY AREA IS EQUIVALENT TO LIMITS OF CONSTRUCTION WORKSPACE EXCEPT WHERE SHOWN 3: BASE MAP SERVICES: ESRI COMMUNITY MAPS CONTRIBUTORS, VGIN, © OPENSTREETMAP, MICROSOFT, ESRI, TOMTOM, GARMIN, SAFEGRAPH, GEOTECHNOLOGIES, INC, MET/NASA, USGS, EPA, NPS, US CENSUS BUREAU,</p> | <div><div>0100200</div><div>FEET</div><div>1" = 200'</div></div> | <div>PROJECT: MVP Southgate Amendment Project Pittsylvania County, Virginia Rockingham County, North Carolina</div> <div>TITLE: FIGURE 3 DETAIL MAP</div> <div>PAGE: 95 AR-024</div> <div>DATE: JULY 2025</div> <div></div> |
|---|--|--|---|---|--|--|



| | | | | | | | |
|---|--|--|---|---|--|---|--|
| <ul style="list-style-type: none">TENTH MILE POSTMILE POSTMAIN LINE VALVEMETER STATIONSCONTRACTOR YARDH-650 PIPELINEPERMANENT ACCESS ROADTEMPORARY ACCESS ROAD | <ul style="list-style-type: none">TEMPORARY ACCESS ROADPERMANENT ACCESS ROADLIMITS OF CONSTRUCTION WORKSPACEOPERATIONAL WORKSPACEBORE PITSLAYDOWN YARD / STAGING AREASURVEY AREA | <ul style="list-style-type: none">STREAM FLOW DIRECTIONSTREAM IMPACT<ul style="list-style-type: none">TEMPORARYPERMANENTSTREAM TYPE<ul style="list-style-type: none">EPHEMERALINTERMITTENTPERENNIAL | <ul style="list-style-type: none">WETLAND IMPACT<ul style="list-style-type: none">TEMPORARYCONVERSIONSECONDARY IMPACTWETLAND TYPE<ul style="list-style-type: none">PALUSTRINE EMERGENTPALUSTRINE FORESTEDPALUSTRINE SCRUB-SHRUBPALUSTRINE UNCONSOLIDATED BOTTOM | <ul style="list-style-type: none">COUNTY BOUNDARYSTATE BOUNDARYELEVATION - CONTOUR - INDEXELEVATION - CONTOUR - INTERMEDIATE | <p>NOTES: 1: THIS FIGURE IS INTENDED TO BE VIEWED OR PRINTED IN COLOR ON 11"x17" SIZE SHEET. 2: SURVEY AREA IS EQUIVALENT TO LIMITS OF CONSTRUCTION WORKSPACE EXCEPT WHERE SHOWN 3: BASE MAP SERVICES: ESRI COMMUNITY MAPS CONTRIBUTORS, VGIN, © OPENSTREETMAP, MICROSOFT, ESRI, TOMTOM, GARMIN, SAFEGRAPH, GEOTECHNOLOGIES, INC, METI/NASA, USGS, EPA, NPS, US CENSUS BUREAU,</p> | <div><div>0100200</div><div>FEET</div><div>1:2,4001" = 200'</div></div> | <div>PROJECT: MVP Southgate Amendment Project Pittsylvania County, Virginia Rockingham County, North Carolina</div> <div>TITLE: FIGURE 3 DETAIL MAP</div> <div>PAGE: 96 AR-025</div> <div>DATE: JULY 2025</div> <div></div> |
|---|--|--|---|---|--|---|--|

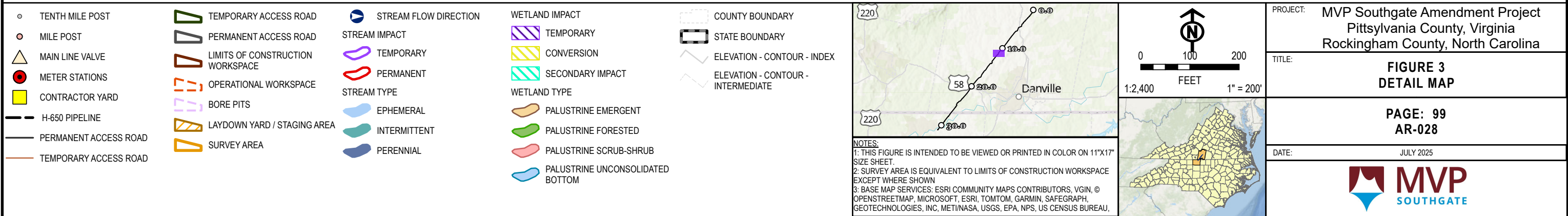
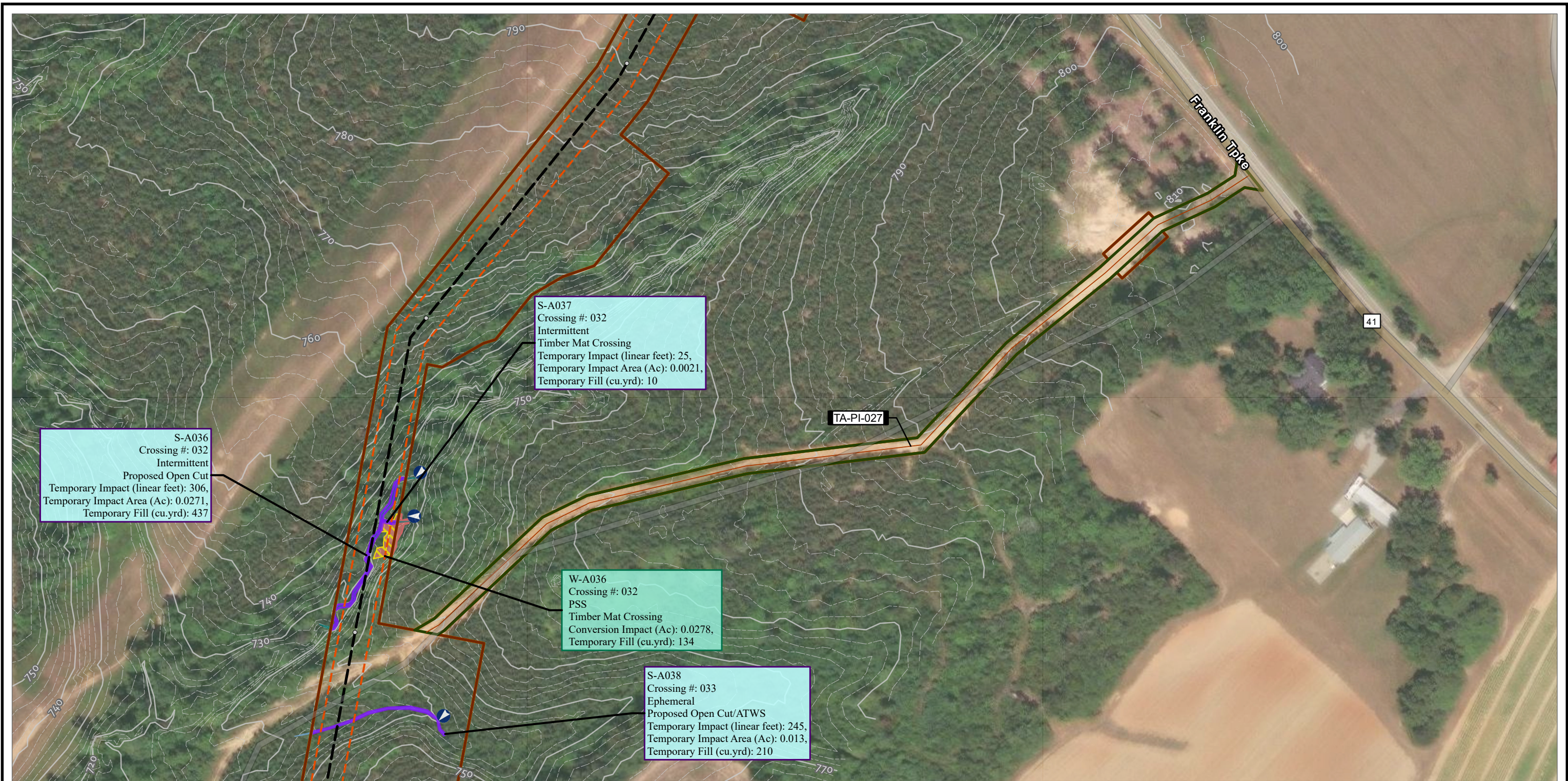


| | | | | | | | |
|---|--|--|---|---|--|--|--|
| <ul style="list-style-type: none">TENTH MILE POSTMILE POSTMAIN LINE VALVEMETER STATIONSCONTRACTOR YARDH-650 PIPELINEPERMANENT ACCESS ROADTEMPORARY ACCESS ROAD | <ul style="list-style-type: none">TEMPORARY ACCESS ROADPERMANENT ACCESS ROADLIMITS OF CONSTRUCTION WORKSPACEOPERATIONAL WORKSPACEBORE PITSLAYDOWN YARD / STAGING AREASURVEY AREA | <ul style="list-style-type: none">STREAM FLOW DIRECTIONSTREAM IMPACT<ul style="list-style-type: none">TEMPORARYPERMANENTSTREAM TYPE<ul style="list-style-type: none">EPHEMERALINTERMITTENTPERENNIAL | <ul style="list-style-type: none">WETLAND IMPACT<ul style="list-style-type: none">TEMPORARYCONVERSIONSECONDARY IMPACTWETLAND TYPE<ul style="list-style-type: none">PALUSTRINE EMERGENTPALUSTRINE FORESTEDPALUSTRINE SCRUB-SHRUBPALUSTRINE UNCONSOLIDATED BOTTOM | <ul style="list-style-type: none">COUNTY BOUNDARYSTATE BOUNDARYELEVATION - CONTOUR - INDEXELEVATION - CONTOUR - INTERMEDIATE | | <div><div>0100200</div><div>1:2,400</div><div>FEET</div><div>1" = 200'</div></div> | <div>PROJECT: MVP Southgate Amendment Project Pittsylvania County, Virginia Rockingham County, North Carolina</div> <div>TITLE: FIGURE 3 DETAIL MAP</div> <div>PAGE: 97 AR-026</div> <div>DATE: JULY 2025</div> <div></div> |
|---|--|--|---|---|--|--|--|



| | | | | | | |
|---|--|--|---|--|---|--|
| <ul style="list-style-type: none">TENTH MILE POSTMILE POSTMAIN LINE VALVEMETER STATIONSCONTRACTOR YARDH-650 PIPELINEPERMANENT ACCESS ROADTEMPORARY ACCESS ROAD | <ul style="list-style-type: none">TEMPORARY ACCESS ROADPERMANENT ACCESS ROADLIMITS OF CONSTRUCTION WORKSPACEOPERATIONAL WORKSPACEBORE PITSLAYDOWN YARD / STAGING AREASURVEY AREA | <ul style="list-style-type: none">STREAM FLOW DIRECTIONSTREAM IMPACT<ul style="list-style-type: none">TEMPORARYPERMANENTSTREAM TYPE<ul style="list-style-type: none">EPHEMERALINTERMITTENTPERENNIAL | <ul style="list-style-type: none">WETLAND IMPACT<ul style="list-style-type: none">TEMPORARYCONVERSIONSECONDARY IMPACTWETLAND TYPE<ul style="list-style-type: none">PALUSTRINE EMERGENTPALUSTRINE FORESTEDPALUSTRINE SCRUB-SHRUBPALUSTRINE UNCONSOLIDATED BOTTOMCOUNTY BOUNDARYSTATE BOUNDARYELEVATION - CONTOUR - INDEXELEVATION - CONTOUR - INTERMEDIATE | | <p>0 100 200 FEET 1:2,400 1" = 200'</p> | <p>PROJECT: MVP Southgate Amendment Project Pittsylvania County, Virginia Rockingham County, North Carolina</p> <p>TITLE: FIGURE 3 DETAIL MAP</p> <p>PAGE: 98 AR-027</p> <p>DATE: JULY 2025</p> |
|---|--|--|---|--|---|--|

NOTES:
1: THIS FIGURE IS INTENDED TO BE VIEWED OR PRINTED IN COLOR ON 11"x17" SIZE SHEET.
2: SURVEY AREA IS EQUIVALENT TO LIMITS OF CONSTRUCTION WORKSPACE EXCEPT WHERE SHOWN
3: BASE MAP SERVICES: ESRI COMMUNITY MAPS CONTRIBUTORS, VGIN, © OPENSTREETMAP, MICROSOFT, ESRI, TOMTOM, GARMIN, SAFEGRAPH, GEOTECHNOLOGIES, INC, MET/NASA, USGS, EPA, NPS, US CENSUS BUREAU,

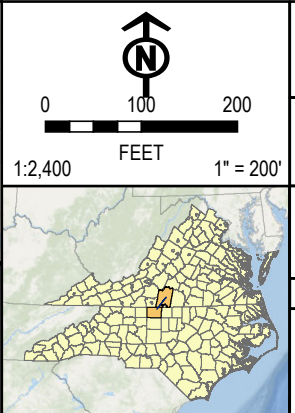
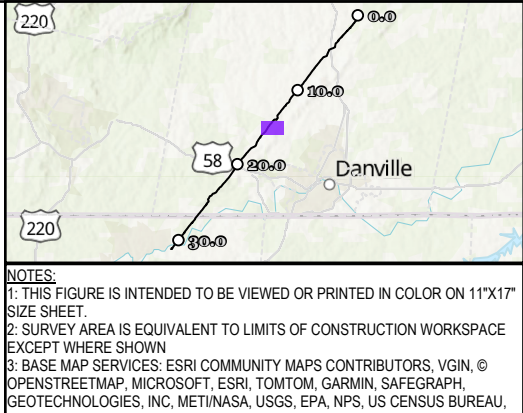




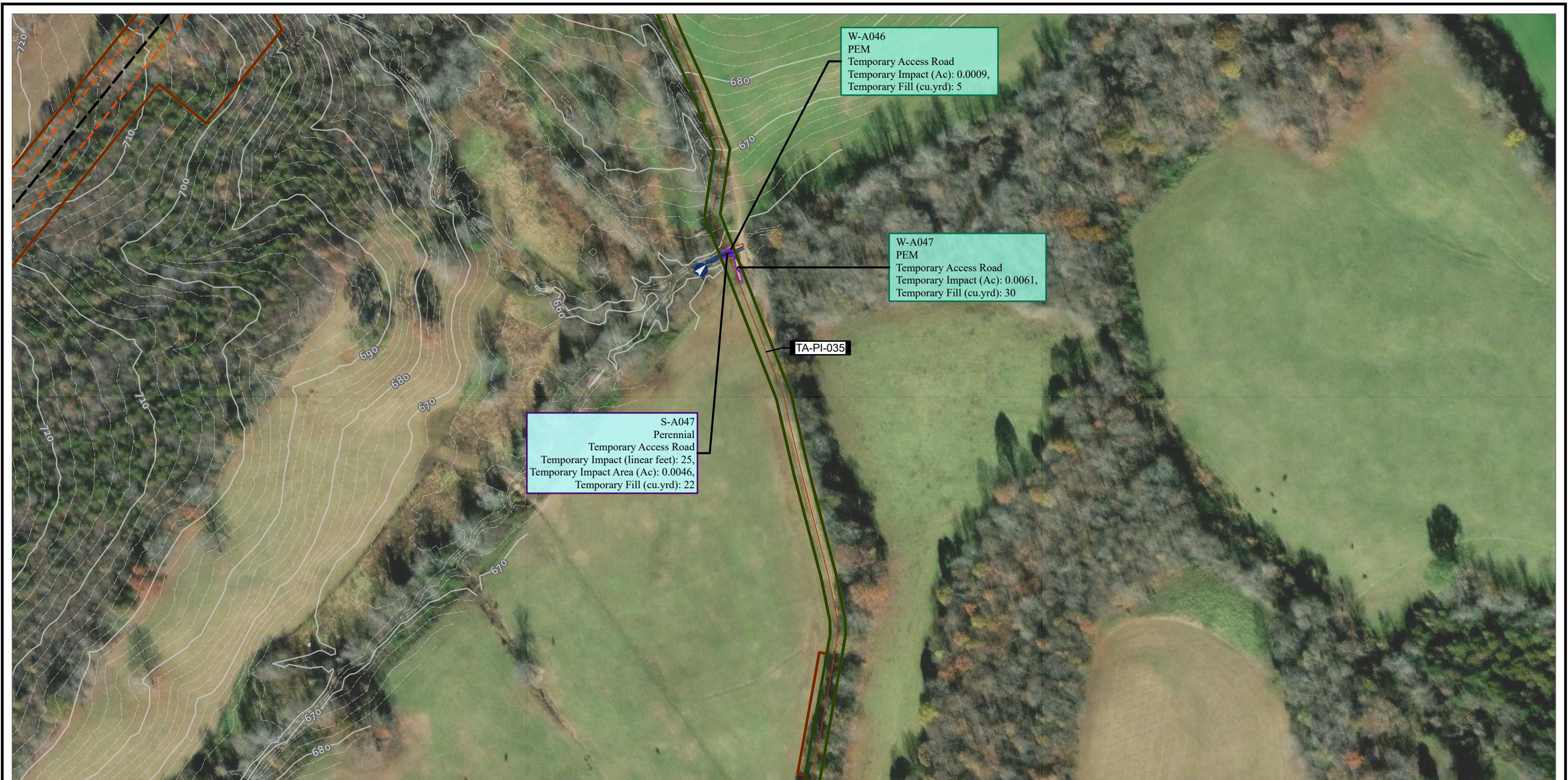
| | | | | | | |
|---|--|--|---|---|--|---|
| <ul style="list-style-type: none">TENTH MILE POSTMILE POSTMAIN LINE VALVEMETER STATIONSCONTRACTOR YARDH-650 PIPELINEPERMANENT ACCESS ROADTEMPORARY ACCESS ROAD | <ul style="list-style-type: none">TEMPORARY ACCESS ROADPERMANENT ACCESS ROADLIMITS OF CONSTRUCTION WORKSPACEOPERATIONAL WORKSPACEBORE PITSLAYDOWN YARD / STAGING AREASURVEY AREA | <ul style="list-style-type: none">STREAM FLOW DIRECTIONSTREAM IMPACTTEMPORARYPERMANENTSTREAM TYPEEPHEMERALINTERMITTENTPERENNIAL | <ul style="list-style-type: none">WETLAND IMPACTTEMPORARYCONVERSIONSECONDARY IMPACTWETLAND TYPEPALUSTRINE EMERGENTPALUSTRINE FORESTEDPALUSTRINE SCRUB-SHRUBPALUSTRINE UNCONSOLIDATED BOTTOM | <ul style="list-style-type: none">COUNTY BOUNDARYSTATE BOUNDARYELEVATION - CONTOUR - INDEXELEVATION - CONTOUR - INTERMEDIATE | <p>NOTES: 1: THIS FIGURE IS INTENDED TO BE VIEWED OR PRINTED IN COLOR ON 11"x17" SIZE SHEET. 2: SURVEY AREA IS EQUIVALENT TO LIMITS OF CONSTRUCTION WORKSPACE EXCEPT WHERE SHOWN 3: BASE MAP SERVICES: ESRI COMMUNITY MAPS CONTRIBUTORS, VGIN, © OPENSTREETMAP, MICROSOFT, ESRI, TOMTOM, GARMIN, SAFEGRAPH, GEOTECHNOLOGIES, INC, METI/NASA, USGS, EPA, NPS, US CENSUS BUREAU,</p> | <p>PROJECT: MVP Southgate Amendment Project Pittsylvania County, Virginia Rockingham County, North Carolina</p> <p>TITLE: FIGURE 3 DETAIL MAP</p> <p>PAGE: 100 AR-029</p> <p>DATE: JULY 2025</p> |
|---|--|--|---|---|--|---|



- | | | |
|-----------------------|----------------------------------|------------------------------------|
| ○ TENTH MILE POST | TEMPORARY ACCESS ROAD | STREAM FLOW DIRECTION |
| ○ MILE POST | PERMANENT ACCESS ROAD | STREAM IMPACT |
| MAIN LINE VALVE | LIMITS OF CONSTRUCTION WORKSPACE | TEMPORARY |
| METER STATIONS | OPERATIONAL WORKSPACE | PERMANENT |
| CONTRACTOR YARD | BORE PITS | STREAM TYPE |
| H-650 PIPELINE | LAYDOWN YARD / STAGING AREA | EPHEMERAL |
| PERMANENT ACCESS ROAD | SURVEY AREA | INTERMITTENT |
| TEMPORARY ACCESS ROAD | | PERENNIAL |
| | | WETLAND IMPACT |
| | | TEMPORARY |
| | | CONVERSION |
| | | SECONDARY IMPACT |
| | | WETLAND TYPE |
| | | PALUSTRINE EMERGENT |
| | | PALUSTRINE FORESTED |
| | | PALUSTRINE SCRUB-SHRUB |
| | | PALUSTRINE UNCONSOLIDATED BOTTOM |
| | | COUNTY BOUNDARY |
| | | STATE BOUNDARY |
| | | ELEVATION - CONTOUR - INDEX |
| | | ELEVATION - CONTOUR - INTERMEDIATE |

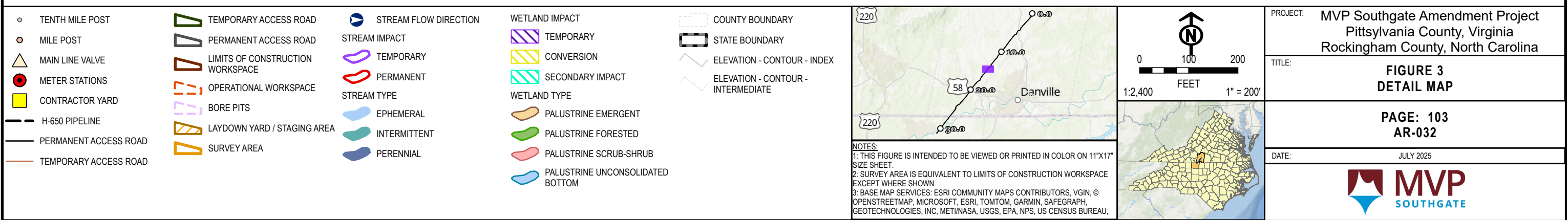


| | |
|----------|---|
| PROJECT: | MVP Southgate Amendment Project Pittsylvania County, Virginia Rockingham County, North Carolina |
| TITLE: | FIGURE 3 DETAIL MAP |
| | PAGE: 101 AR-030 |
| DATE: | JULY 2025 |
| | |



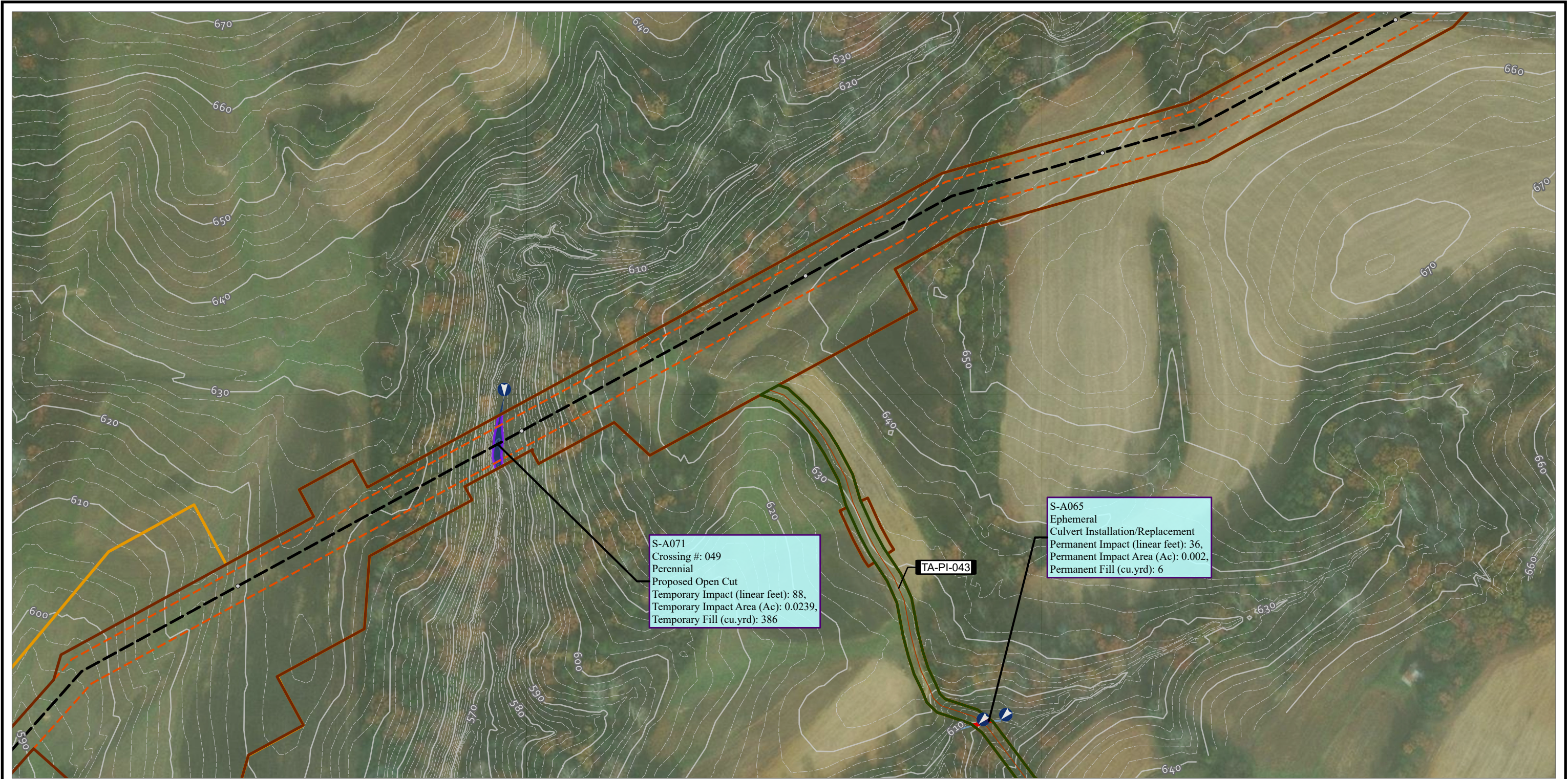
| | | | | | | | |
|---|--|--|---|---|--|---|---|
| <ul style="list-style-type: none">TENTH MILE POSTMILE POSTMAIN LINE VALVEMETER STATIONSCONTRACTOR YARDH-650 PIPELINEPERMANENT ACCESS ROADTEMPORARY ACCESS ROAD | <ul style="list-style-type: none">TEMPORARY ACCESS ROADPERMANENT ACCESS ROADLIMITS OF CONSTRUCTION WORKSPACEOPERATIONAL WORKSPACEBORE PITSLAYDOWN YARD / STAGING AREASURVEY AREA | <ul style="list-style-type: none">STREAM FLOW DIRECTIONSTREAM IMPACT<ul style="list-style-type: none">TEMPORARYPERMANENTSTREAM TYPE<ul style="list-style-type: none">EPHEMERALINTERMITTENTPERENNIAL | <ul style="list-style-type: none">WETLAND IMPACT<ul style="list-style-type: none">TEMPORARYCONVERSIONSECONDARY IMPACTWETLAND TYPE<ul style="list-style-type: none">PALUSTRINE EMERGENTPALUSTRINE FORESTEDPALUSTRINE SCRUB-SHRUBPALUSTRINE UNCONSOLIDATED BOTTOM | <ul style="list-style-type: none">COUNTY BOUNDARYSTATE BOUNDARYELEVATION - CONTOUR - INDEXELEVATION - CONTOUR - INTERMEDIATE | | <div><div>0100200</div><div>FEET</div><div>1:2,4001" = 200'</div></div> | <div>PROJECT: MVP Southgate Amendment Project Pittsylvania County, Virginia Rockingham County, North Carolina</div> <div>TITLE: FIGURE 3 DETAIL MAP</div> <div>PAGE: 102 AR-031</div> <div>DATE: JULY 2025</div> <div></div> |
|---|--|--|---|---|--|---|---|

NOTES:
1: THIS FIGURE IS INTENDED TO BE VIEWED OR PRINTED IN COLOR ON 11"x17" SIZE SHEET.
2: SURVEY AREA IS EQUIVALENT TO LIMITS OF CONSTRUCTION WORKSPACE EXCEPT WHERE SHOWN
3: BASE MAP SERVICES: ESRI COMMUNITY MAPS CONTRIBUTORS, VGIN, © OPENSTREETMAP, MICROSOFT, ESRI, TOMTOM, GARMIN, SAFEGRAPH, GEOTECHNOLOGIES, INC, METI/NASA, USGS, EPA, NPS, US CENSUS BUREAU,





| | | | | | | | |
|---|--|--|---|---|---|--------------------------|---|
| <ul style="list-style-type: none">TENTH MILE POSTMILE POSTMAIN LINE VALVEMETER STATIONSCONTRACTOR YARDH-650 PIPELINEPERMANENT ACCESS ROADTEMPORARY ACCESS ROAD | <ul style="list-style-type: none">TEMPORARY ACCESS ROADPERMANENT ACCESS ROADLIMITS OF CONSTRUCTION WORKSPACEOPERATIONAL WORKSPACEBORE PITSLAYDOWN YARD / STAGING AREASURVEY AREA | <ul style="list-style-type: none">STREAM FLOW DIRECTIONSTREAM IMPACTTEMPORARYPERMANENTSTREAM TYPEEPHEMERALINTERMITTENTPERENNIAL | <ul style="list-style-type: none">WETLAND IMPACTTEMPORARYCONVERSIONSECONDARY IMPACTWETLAND TYPEPALUSTRINE EMERGENTPALUSTRINE FORESTEDPALUSTRINE SCRUB-SHRUBPALUSTRINE UNCONSOLIDATED BOTTOM | <ul style="list-style-type: none">COUNTY BOUNDARYSTATE BOUNDARYELEVATION - CONTOUR - INDEXELEVATION - CONTOUR - INTERMEDIATE | <p>NOTES: 1: THIS FIGURE IS INTENDED TO BE VIEWED OR PRINTED IN COLOR ON 11"x17" SIZE SHEET. 2: SURVEY AREA IS EQUIVALENT TO LIMITS OF CONSTRUCTION WORKSPACE EXCEPT WHERE SHOWN 3: BASE MAP SERVICES: ESRI COMMUNITY MAPS CONTRIBUTORS, VGIN, © OPENSTREETMAP, MICROSOFT, ESRI, TOMTOM, GARMIN, SAFEGRAPH, GEOTECHNOLOGIES, INC, MET/NASA, USGS, EPA, NPS, US CENSUS BUREAU,</p> | <p>1:2,400 1" = 200'</p> | <p>PROJECT: MVP Southgate Amendment Project Pittsylvania County, Virginia Rockingham County, North Carolina</p> <p>TITLE: FIGURE 3 DETAIL MAP</p> <p>PAGE: 104 AR-033</p> <p>DATE: JULY 2025</p> |
|---|--|--|---|---|---|--------------------------|---|



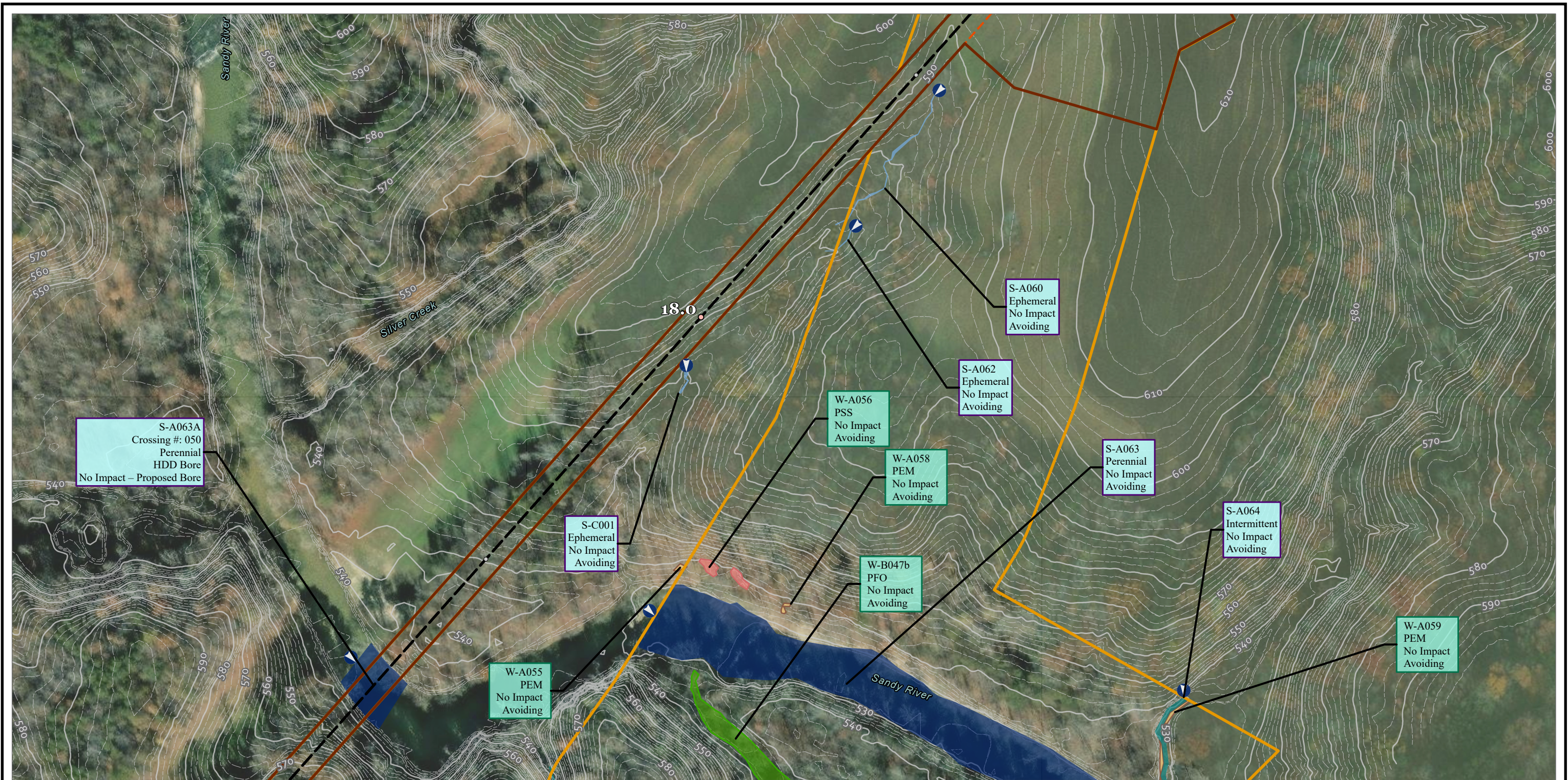
S-A071
Crossing #: 049
Perennial
Proposed Open Cut
Temporary Impact (linear feet): 88,
Temporary Impact Area (Ac): 0.0239,
Temporary Fill (cu.yrd): 386

S-A065
Ephemeral
Culvert Installation/Replacement
Permanent Impact (linear feet): 36,
Permanent Impact Area (Ac): 0.002,
Permanent Fill (cu.yrd): 6

TA-PI-043

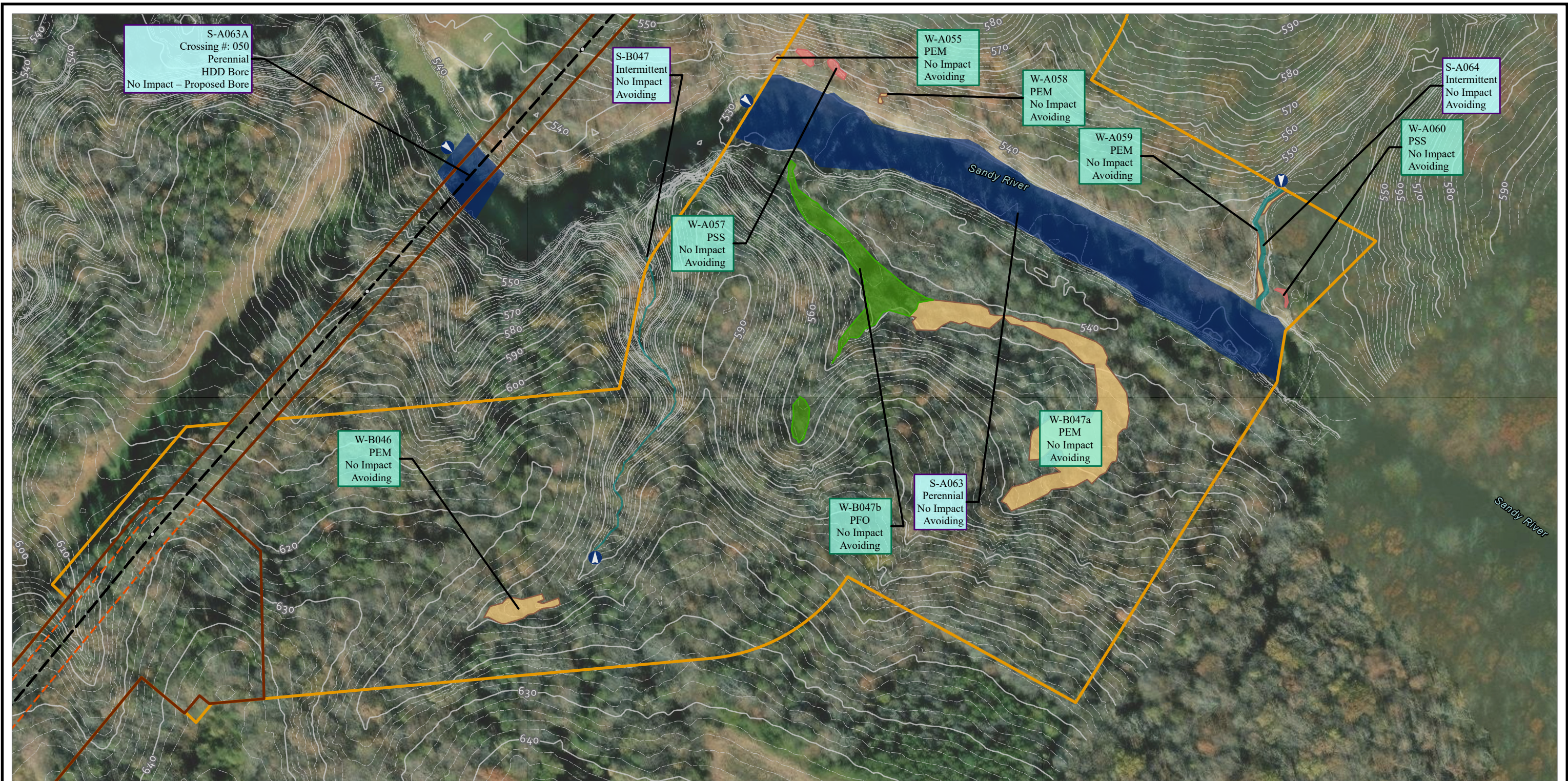
| | | | | | | |
|---|--|--|---|---|--|---|
| <ul style="list-style-type: none">TENTH MILE POSTMILE POSTMAIN LINE VALVEMETER STATIONSCONTRACTOR YARDH-650 PIPELINEPERMANENT ACCESS ROADTEMPORARY ACCESS ROAD | <ul style="list-style-type: none">TEMPORARY ACCESS ROADPERMANENT ACCESS ROADLIMITS OF CONSTRUCTION WORKSPACEOPERATIONAL WORKSPACEBORE PITSLAYDOWN YARD / STAGING AREASURVEY AREA | <ul style="list-style-type: none">STREAM FLOW DIRECTIONSTREAM IMPACT<ul style="list-style-type: none">TEMPORARYPERMANENTSTREAM TYPE<ul style="list-style-type: none">EPHEMERALINTERMITTENTPERENNIAL | <ul style="list-style-type: none">WETLAND IMPACT<ul style="list-style-type: none">TEMPORARYCONVERSIONSECONDARY IMPACTWETLAND TYPE<ul style="list-style-type: none">PALUSTRINE EMERGENTPALUSTRINE FORESTEDPALUSTRINE SCRUB-SHRUBPALUSTRINE UNCONSOLIDATED BOTTOM | <ul style="list-style-type: none">COUNTY BOUNDARYSTATE BOUNDARYELEVATION - CONTOUR - INDEXELEVATION - CONTOUR - INTERMEDIATE | | <p>PROJECT: MVP Southgate Amendment Project Pittsylvania County, Virginia Rockingham County, North Carolina</p> <p>TITLE: FIGURE 3 DETAIL MAP</p> <p>PAGE: 105 AR-034</p> <p>DATE: JULY 2025</p> |
|---|--|--|---|---|--|---|

NOTES:
1: THIS FIGURE IS INTENDED TO BE VIEWED OR PRINTED IN COLOR ON 11"x17" SIZE SHEET.
2: SURVEY AREA IS EQUIVALENT TO LIMITS OF CONSTRUCTION WORKSPACE EXCEPT WHERE SHOWN
3: BASE MAP SERVICES: ESRI COMMUNITY MAPS CONTRIBUTORS, VGIN, © OPENSTREETMAP, MICROSOFT, ESRI, TOMTOM, GARMIN, SAFEGRAPH, GEOTECHNOLOGIES, INC, MET/NASA, USGS, EPA, NPS, US CENSUS BUREAU,



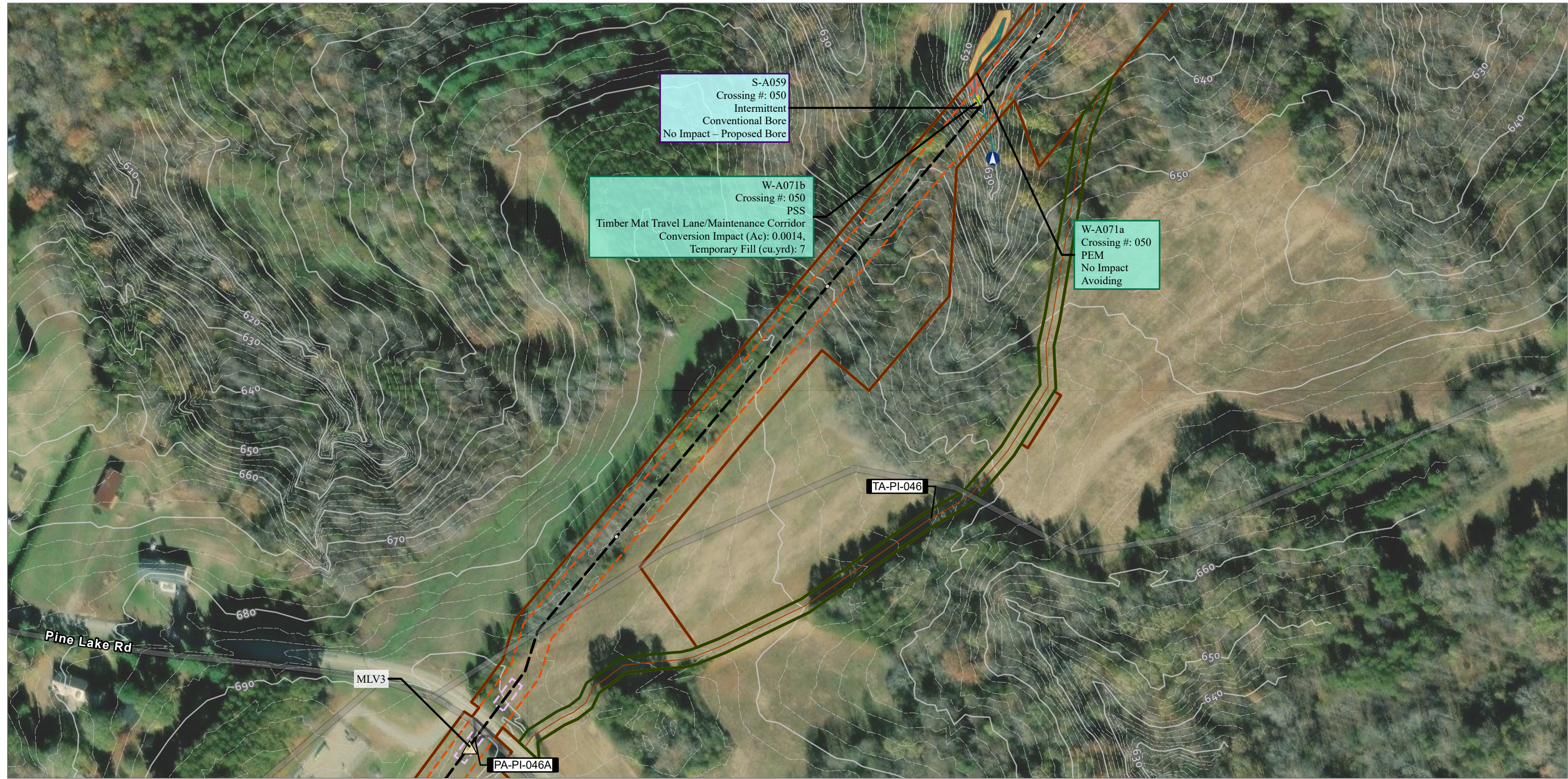
| | | | | | | | |
|---|--|--|---|---|--|--|---|
| <ul style="list-style-type: none">TENTH MILE POSTMILE POSTMAIN LINE VALVEMETER STATIONSCONTRACTOR YARDH-650 PIPELINEPERMANENT ACCESS ROADTEMPORARY ACCESS ROAD | <ul style="list-style-type: none">TEMPORARY ACCESS ROADPERMANENT ACCESS ROADLIMITS OF CONSTRUCTION WORKSPACEOPERATIONAL WORKSPACEBORE PITSLAYDOWN YARD / STAGING AREASURVEY AREA | <ul style="list-style-type: none">STREAM FLOW DIRECTIONSTREAM IMPACTSTREAM TYPEEPHEMERALINTERMITTENTPERENNIAL | <ul style="list-style-type: none">WETLAND IMPACTTEMPORARYCONVERSIONSECONDARY IMPACTWETLAND TYPEPALUSTRINE EMERGENTPALUSTRINE FORESTEDPALUSTRINE SCRUB-SHRUBPALUSTRINE UNCONSOLIDATED BOTTOM | <ul style="list-style-type: none">COUNTY BOUNDARYSTATE BOUNDARYELEVATION - CONTOUR - INDEXELEVATION - CONTOUR - INTERMEDIATE | | <div><div><div>0</div><div>100</div><div>200</div></div><div>FEET</div><div>1" = 200'</div></div> <div>1:2,400</div> | <div>PROJECT: MVP Southgate Amendment Project Pittsylvania County, Virginia Rockingham County, North Carolina</div> <div>TITLE: FIGURE 3 DETAIL MAP</div> <div>PAGE: 106 AR-035</div> <div>DATE: JULY 2025</div> <div></div> |
|---|--|--|---|---|--|--|---|

NOTES:
1: THIS FIGURE IS INTENDED TO BE VIEWED OR PRINTED IN COLOR ON 11"x17" SIZE SHEET.
2: SURVEY AREA IS EQUIVALENT TO LIMITS OF CONSTRUCTION WORKSPACE EXCEPT WHERE SHOWN
3: BASE MAP SERVICES: ESRI COMMUNITY MAPS CONTRIBUTORS, VGIN, © OPENSTREETMAP, MICROSOFT, ESRI, TOMTOM, GARMIN, SAFEGRAPH, GEOTECHNOLOGIES, INC, MET/NASA, USGS, EPA, NPS, US CENSUS BUREAU,

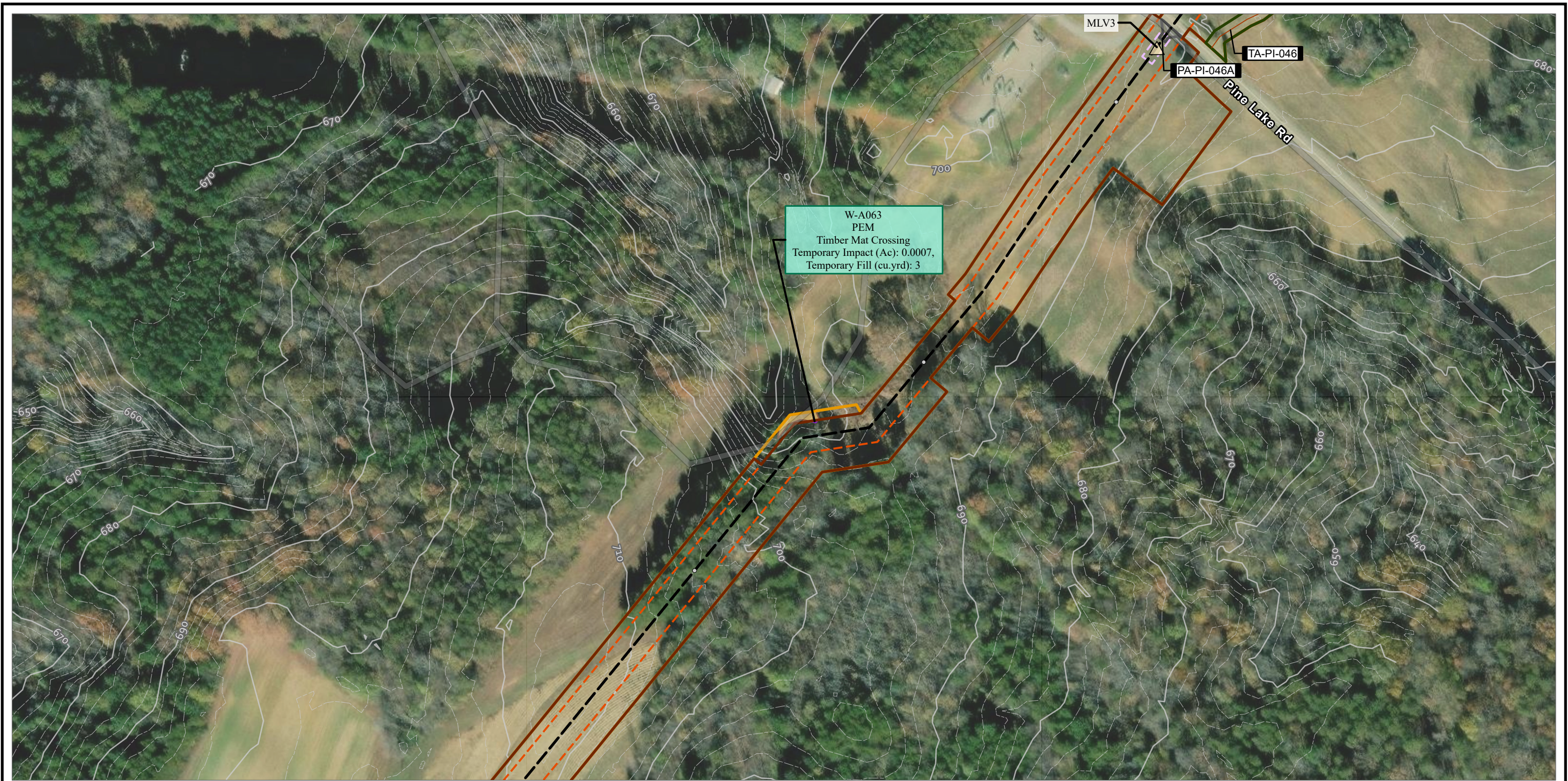


| | | | | | | | |
|---|--|--|---|---|--|--|---|
| <ul style="list-style-type: none">TENTH MILE POSTMILE POSTMAIN LINE VALVEMETER STATIONSCONTRACTOR YARDH-650 PIPELINEPERMANENT ACCESS ROADTEMPORARY ACCESS ROAD | <ul style="list-style-type: none">TEMPORARY ACCESS ROADPERMANENT ACCESS ROADLIMITS OF CONSTRUCTION WORKSPACEOPERATIONAL WORKSPACEBORE PITSLAYDOWN YARD / STAGING AREASURVEY AREA | <ul style="list-style-type: none">STREAM FLOW DIRECTIONSTREAM IMPACT<ul style="list-style-type: none">TEMPORARYPERMANENTSTREAM TYPE<ul style="list-style-type: none">EPHEMERALINTERMITTENTPERENNIAL | <ul style="list-style-type: none">WETLAND IMPACT<ul style="list-style-type: none">TEMPORARYCONVERSIONSECONDARY IMPACTWETLAND TYPE<ul style="list-style-type: none">PALUSTRINE EMERGENTPALUSTRINE FORESTEDPALUSTRINE SCRUB-SHRUBPALUSTRINE UNCONSOLIDATED BOTTOM | <ul style="list-style-type: none">COUNTY BOUNDARYSTATE BOUNDARYELEVATION - CONTOUR - INDEXELEVATION - CONTOUR - INTERMEDIATE | | | <p>PROJECT: MVP Southgate Amendment Project Pittsylvania County, Virginia Rockingham County, North Carolina</p> <p>TITLE: FIGURE 3 DETAIL MAP</p> <p>PAGE: 107 AR-036</p> <p>DATE: JULY 2025</p> |
|---|--|--|---|---|--|--|---|

NOTES:
1: THIS FIGURE IS INTENDED TO BE VIEWED OR PRINTED IN COLOR ON 11"x17" SIZE SHEET.
2: SURVEY AREA IS EQUIVALENT TO LIMITS OF CONSTRUCTION WORKSPACE EXCEPT WHERE SHOWN
3: BASE MAP SERVICES: ESRI COMMUNITY MAPS CONTRIBUTORS, VGIN, © OPENSTREETMAP, MICROSOFT, ESRI, TOMTOM, GARMIN, SAFEGRAPH, GEOTECHNOLOGIES, INC, MET/NASA, USGS, EPA, NPS, US CENSUS BUREAU,

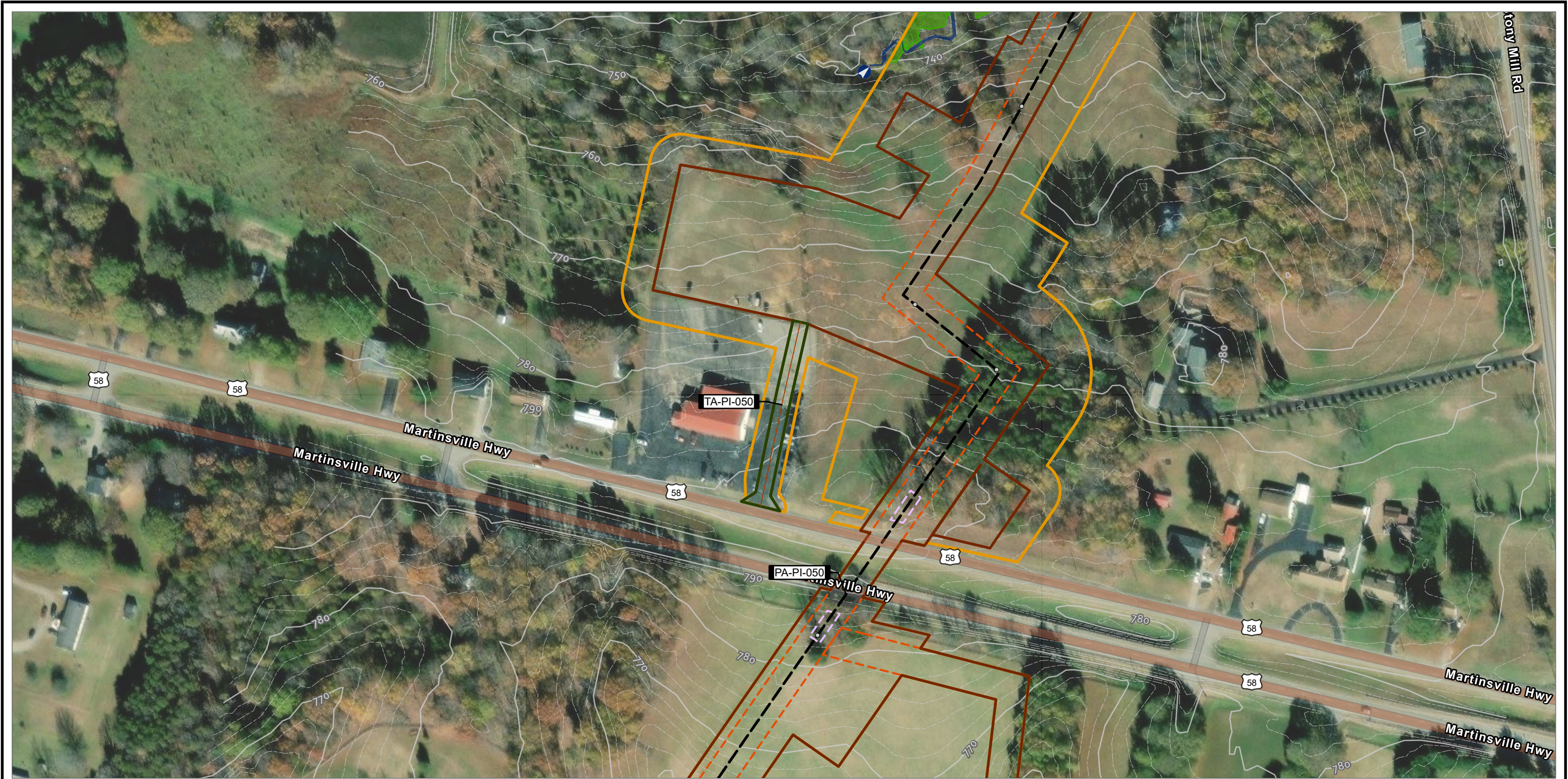


| | | | | | | | |
|--|--|--|---|---|--|--|---|
| <ul style="list-style-type: none">TENTH MILE POSTMILE POSTMAIN LINE VALVEMETER STATIONSCONTRACTOR YARDH-650 PIPELINEPERMANENT ACCESS ROADTEMPORARY ACCESS ROAD | <ul style="list-style-type: none">TEMPORARY ACCESS ROADPERMANENT ACCESS ROADLIMITS OF CONSTRUCTION WORKSPACEOPERATIONAL WORKSPACEBORE PITSLAYDOWN YARD / STAGING AREASURVEY AREA | <ul style="list-style-type: none">STREAM FLOW DIRECTIONSTREAM IMPACT<ul style="list-style-type: none">TEMPORARYPERMANENTSTREAM TYPE<ul style="list-style-type: none">EPHEMERALINTERMITTENTPERENNIAL | <ul style="list-style-type: none">WETLAND IMPACT<ul style="list-style-type: none">TEMPORARYCONVERSIONSECONDARY IMPACTWETLAND TYPE<ul style="list-style-type: none">PALUSTRINE EMERGENTPALUSTRINE FORESTEDPALUSTRINE SCRUB-SHRUBPALUSTRINE UNCONSOLIDATED BOTTOM | <ul style="list-style-type: none">COUNTY BOUNDARYSTATE BOUNDARYELEVATION - CONTOUR - INDEXELEVATION - CONTOUR - INTERMEDIATE | | <div><div>0100200</div><div>1:2,4001" = 200'</div></div> | <div>PROJECT: MVP Southgate Amendment Project Pittsylvania County, Virginia Rockingham County, North Carolina</div> <div>TITLE: FIGURE 3 DETAIL MAP</div> <div>PAGE: 108 AR-037</div> <div>DATE: JULY 2025</div> <div></div> |
| <div>NOTES: 1: THIS FIGURE IS INTENDED TO BE VIEWED OR PRINTED IN COLOR ON 11"x17" SIZE SHEET. 2: SURVEY AREA IS EQUIVALENT TO LIMITS OF CONSTRUCTION WORKSPACE EXCEPT WHERE SHOWN 3: BASE MAP SERVICES: ESRI COMMUNITY MAPS CONTRIBUTORS, VGIN, © OPENSTREETMAP, MICROSOFT, ESRI, TOMTOM, GARMIN, SAFEGRAPH, GEOTECHNOLOGIES, INC, METI/NASA, USGS, EPA, NPS, US CENSUS BUREAU,</div> | | | | | | | |

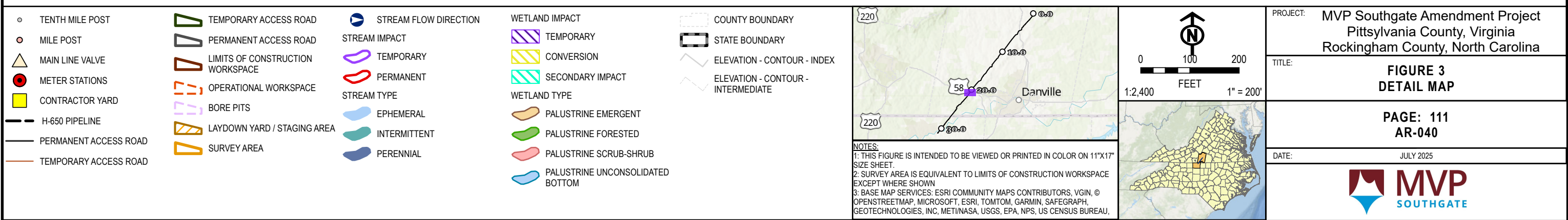
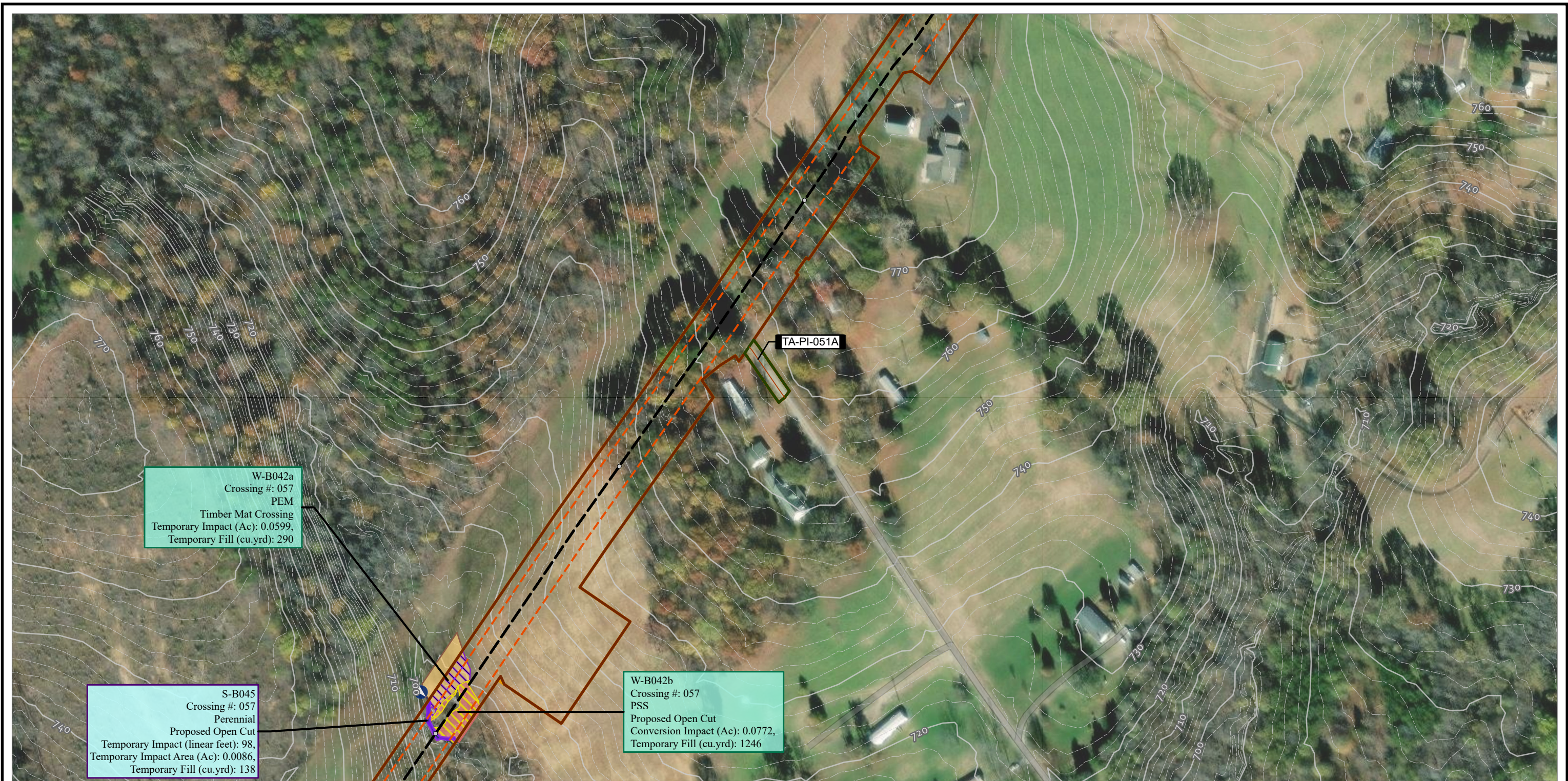


| | | | | | | |
|---|--|--|---|--|--|---|
| <ul style="list-style-type: none">TENTH MILE POSTMILE POSTMAIN LINE VALVEMETER STATIONSCONTRACTOR YARDH-650 PIPELINEPERMANENT ACCESS ROADTEMPORARY ACCESS ROAD | <ul style="list-style-type: none">TEMPORARY ACCESS ROADPERMANENT ACCESS ROADLIMITS OF CONSTRUCTION WORKSPACEOPERATIONAL WORKSPACEBORE PITSLAYDOWN YARD / STAGING AREASURVEY AREA | <ul style="list-style-type: none">STREAM FLOW DIRECTIONSTREAM IMPACT<ul style="list-style-type: none">TEMPORARYPERMANENTSTREAM TYPE<ul style="list-style-type: none">EPHEMERALINTERMITTENTPERENNIAL | <ul style="list-style-type: none">WETLAND IMPACT<ul style="list-style-type: none">TEMPORARYCONVERSIONSECONDARY IMPACTWETLAND TYPE<ul style="list-style-type: none">PALUSTRINE EMERGENTPALUSTRINE FORESTEDPALUSTRINE SCRUB-SHRUBPALUSTRINE UNCONSOLIDATED BOTTOMCOUNTY BOUNDARYSTATE BOUNDARYELEVATION - CONTOUR - INDEXELEVATION - CONTOUR - INTERMEDIATE | | | <p>PROJECT: MVP Southgate Amendment Project Pittsylvania County, Virginia Rockingham County, North Carolina</p> <p>TITLE: FIGURE 3 DETAIL MAP</p> <p>PAGE: 109 AR-038</p> <p>DATE: JULY 2025</p> |
|---|--|--|---|--|--|---|

NOTES:
1: THIS FIGURE IS INTENDED TO BE VIEWED OR PRINTED IN COLOR ON 11"x17" SIZE SHEET.
2: SURVEY AREA IS EQUIVALENT TO LIMITS OF CONSTRUCTION WORKSPACE EXCEPT WHERE SHOWN
3: BASE MAP SERVICES: ESRI COMMUNITY MAPS CONTRIBUTORS, VGIN, © OPENSTREETMAP, MICROSOFT, ESRI, TOMTOM, GARMIN, SAFEGRAPH, GEOTECHNOLOGIES, INC, MET/NASA, USGS, EPA, NPS, US CENSUS BUREAU,



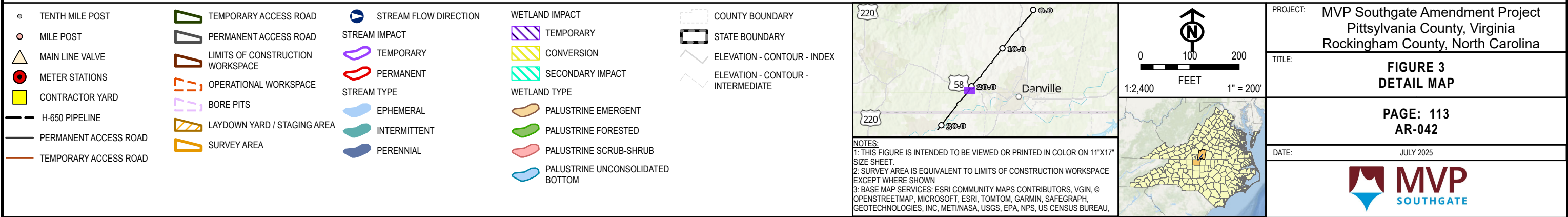
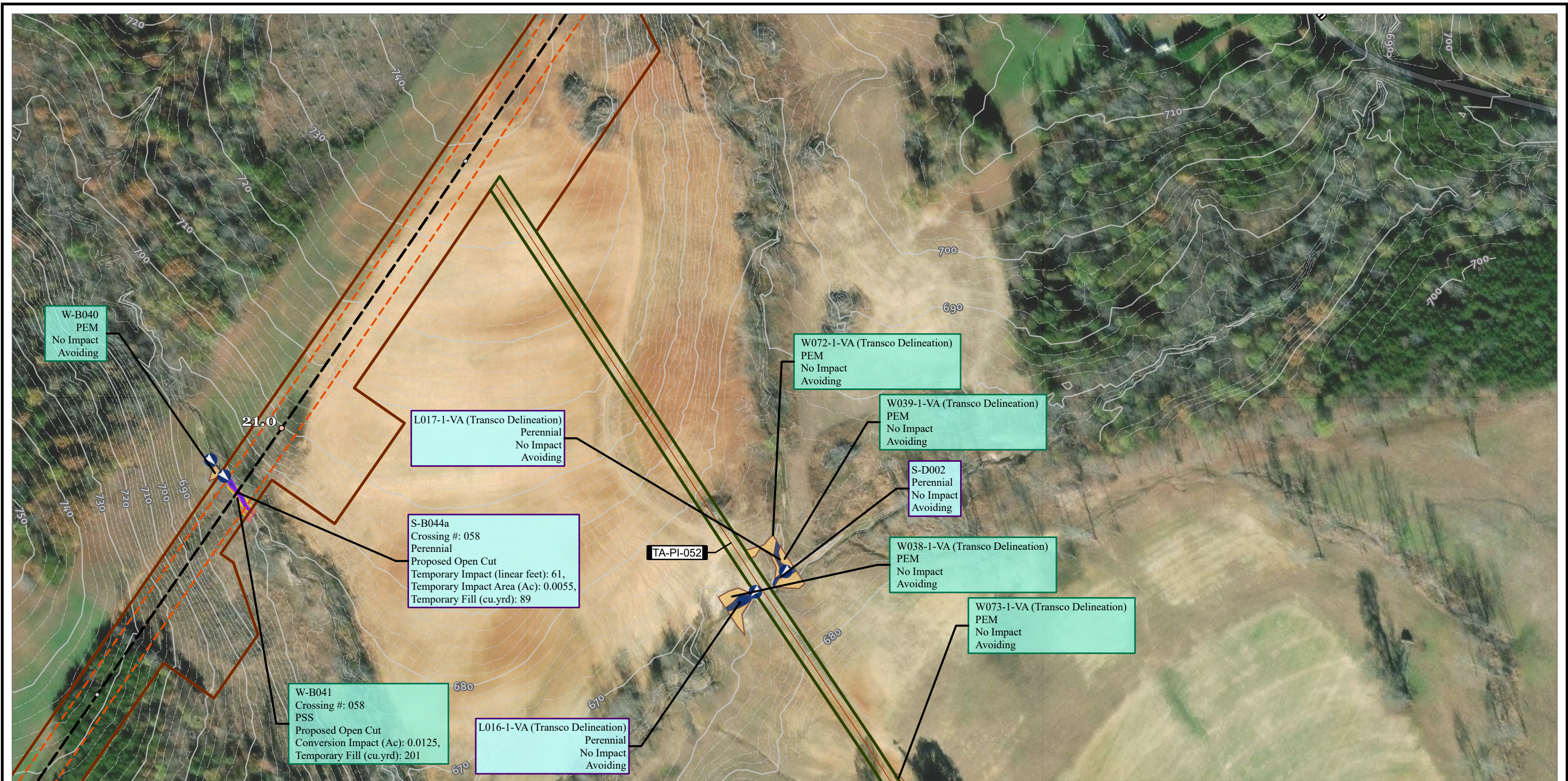
| | | | | | | | |
|---|--|--|---|---|---|---|---|
| <ul style="list-style-type: none">TENTH MILE POSTMILE POSTMAIN LINE VALVEMETER STATIONSCONTRACTOR YARDH-650 PIPELINEPERMANENT ACCESS ROADTEMPORARY ACCESS ROAD | <ul style="list-style-type: none">TEMPORARY ACCESS ROADPERMANENT ACCESS ROADLIMITS OF CONSTRUCTION WORKSPACEOPERATIONAL WORKSPACEBORE PITSLAYDOWN YARD / STAGING AREASURVEY AREA | <ul style="list-style-type: none">STREAM FLOW DIRECTIONSTREAM IMPACT<ul style="list-style-type: none">TEMPORARYPERMANENTSTREAM TYPE<ul style="list-style-type: none">EPHEMERALINTERMITTENTPERENNIAL | <ul style="list-style-type: none">WETLAND IMPACT<ul style="list-style-type: none">TEMPORARYCONVERSIONSECONDARY IMPACTWETLAND TYPE<ul style="list-style-type: none">PALUSTRINE EMERGENTPALUSTRINE FORESTEDPALUSTRINE SCRUB-SHRUBPALUSTRINE UNCONSOLIDATED BOTTOM | <ul style="list-style-type: none">COUNTY BOUNDARYSTATE BOUNDARYELEVATION - CONTOUR - INDEXELEVATION - CONTOUR - INTERMEDIATE | <p>NOTES: 1: THIS FIGURE IS INTENDED TO BE VIEWED OR PRINTED IN COLOR ON 11"x17" SIZE SHEET. 2: SURVEY AREA IS EQUIVALENT TO LIMITS OF CONSTRUCTION WORKSPACE EXCEPT WHERE SHOWN 3: BASE MAP SERVICES: ESRI COMMUNITY MAPS CONTRIBUTORS, VGIN, © OPENSTREETMAP, MICROSOFT, ESRI, TOMTOM, GARMIN, SAFEGRAPH, GEOTECHNOLOGIES, INC, MET/NASA, USGS, EPA, NPS, US CENSUS BUREAU,</p> | <div><div>0100200</div><div>FEET</div><div>1" = 200'</div></div> <p>1:2,400</p> | <div>PROJECT: MVP Southgate Amendment Project Pittsylvania County, Virginia Rockingham County, North Carolina</div> <div>TITLE: FIGURE 3 DETAIL MAP</div> <div>PAGE: 110 AR-039</div> <div>DATE: JULY 2025</div> <div></div> |
|---|--|--|---|---|---|---|---|

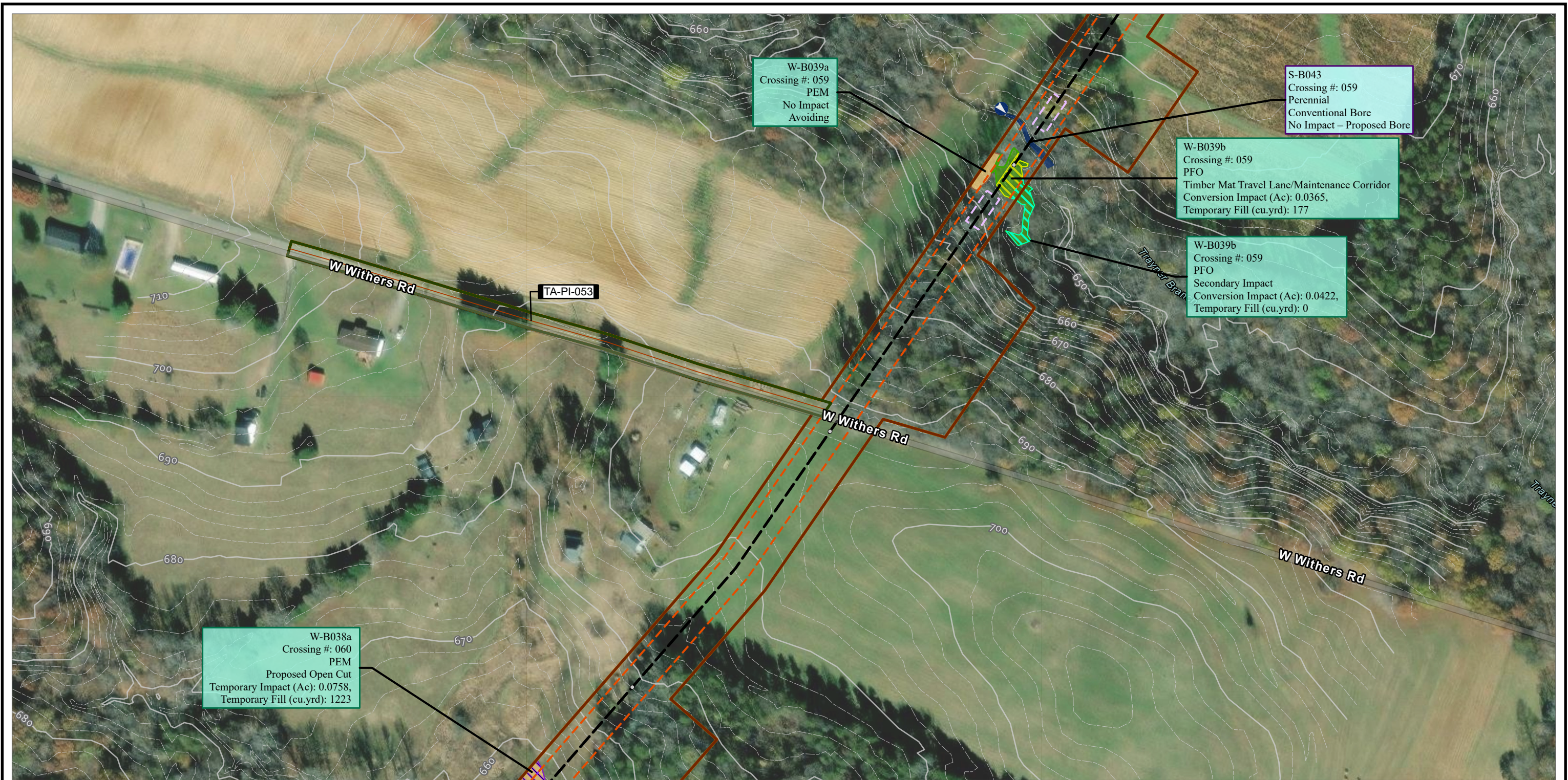




| | | | | | | | |
|---|--|--|---|---|--|--|---|
| <ul style="list-style-type: none">TENTH MILE POSTMILE POSTMAIN LINE VALVEMETER STATIONSCONTRACTOR YARDH-650 PIPELINEPERMANENT ACCESS ROADTEMPORARY ACCESS ROAD | <ul style="list-style-type: none">TEMPORARY ACCESS ROADPERMANENT ACCESS ROADLIMITS OF CONSTRUCTION WORKSPACEOPERATIONAL WORKSPACEBORE PITSLAYDOWN YARD / STAGING AREASURVEY AREA | <ul style="list-style-type: none">STREAM FLOW DIRECTIONSTREAM IMPACT<ul style="list-style-type: none">TEMPORARYPERMANENTSTREAM TYPE<ul style="list-style-type: none">EPHEMERALINTERMITTENTPERENNIAL | <ul style="list-style-type: none">WETLAND IMPACT<ul style="list-style-type: none">TEMPORARYCONVERSIONSECONDARY IMPACTWETLAND TYPE<ul style="list-style-type: none">PALUSTRINE EMERGENTPALUSTRINE FORESTEDPALUSTRINE SCRUB-SHRUBPALUSTRINE UNCONSOLIDATED BOTTOM | <ul style="list-style-type: none">COUNTY BOUNDARYSTATE BOUNDARYELEVATION - CONTOUR - INDEXELEVATION - CONTOUR - INTERMEDIATE | | | <p>PROJECT: MVP Southgate Amendment Project Pittsylvania County, Virginia Rockingham County, North Carolina</p> <p>TITLE: FIGURE 3 DETAIL MAP</p> <p>PAGE: 112 AR-041</p> <p>DATE: JULY 2025</p> |
|---|--|--|---|---|--|--|---|

NOTES:
1: THIS FIGURE IS INTENDED TO BE VIEWED OR PRINTED IN COLOR ON 11"x17" SIZE SHEET.
2: SURVEY AREA IS EQUIVALENT TO LIMITS OF CONSTRUCTION WORKSPACE EXCEPT WHERE SHOWN
3: BASE MAP SERVICES: ESRI COMMUNITY MAPS CONTRIBUTORS, VGIN, © OPENSTREETMAP, MICROSOFT, ESRI, TOMTOM, GARMIN, SAFEGRAPH, GEOTECHNOLOGIES, INC, METI/NASA, USGS, EPA, NPS, US CENSUS BUREAU,





| | | | | | | | |
|---|--|--|---|---|---|--------------------------|---|
| <ul style="list-style-type: none">TENTH MILE POSTMILE POSTMAIN LINE VALVEMETER STATIONSCONTRACTOR YARDH-650 PIPELINEPERMANENT ACCESS ROADTEMPORARY ACCESS ROAD | <ul style="list-style-type: none">TEMPORARY ACCESS ROADPERMANENT ACCESS ROADLIMITS OF CONSTRUCTION WORKSPACEOPERATIONAL WORKSPACEBORE PITSLAYDOWN YARD / STAGING AREASURVEY AREA | <ul style="list-style-type: none">STREAM FLOW DIRECTIONSTREAM IMPACT<ul style="list-style-type: none">TEMPORARYPERMANENTSTREAM TYPE<ul style="list-style-type: none">EPHEMERALINTERMITTENTPERENNIAL | <ul style="list-style-type: none">WETLAND IMPACT<ul style="list-style-type: none">TEMPORARYCONVERSIONSECONDARY IMPACTWETLAND TYPE<ul style="list-style-type: none">PALUSTRINE EMERGENTPALUSTRINE FORESTEDPALUSTRINE SCRUB-SHRUBPALUSTRINE UNCONSOLIDATED BOTTOM | <ul style="list-style-type: none">COUNTY BOUNDARYSTATE BOUNDARYELEVATION - CONTOUR - INDEXELEVATION - CONTOUR - INTERMEDIATE | <p>NOTES: 1: THIS FIGURE IS INTENDED TO BE VIEWED OR PRINTED IN COLOR ON 11"x17" SIZE SHEET. 2: SURVEY AREA IS EQUIVALENT TO LIMITS OF CONSTRUCTION WORKSPACE EXCEPT WHERE SHOWN 3: BASE MAP SERVICES: NC CGIA, MAXAR, MICROSOFT, ESRI, GEBCO, GARMIN, NATURALVUE, VGIN, ESRI, TOMTOM, GARMIN, FAO, NOAA, USGS, EPA, NPS, USFWS, ESRI, USGS, ESRI COMMUNITY MAPS CONTRIBUTORS, STATE OF</p> | <p>1:2,400 1" = 200'</p> | <p>PROJECT: MVP Southgate Amendment Project Pittsylvania County, Virginia Rockingham County, North Carolina</p> <p>TITLE: FIGURE 3 DETAIL MAP</p> <p>PAGE: 114 AR-043</p> <p>DATE: JULY 2025</p> |
|---|--|--|---|---|---|--------------------------|---|

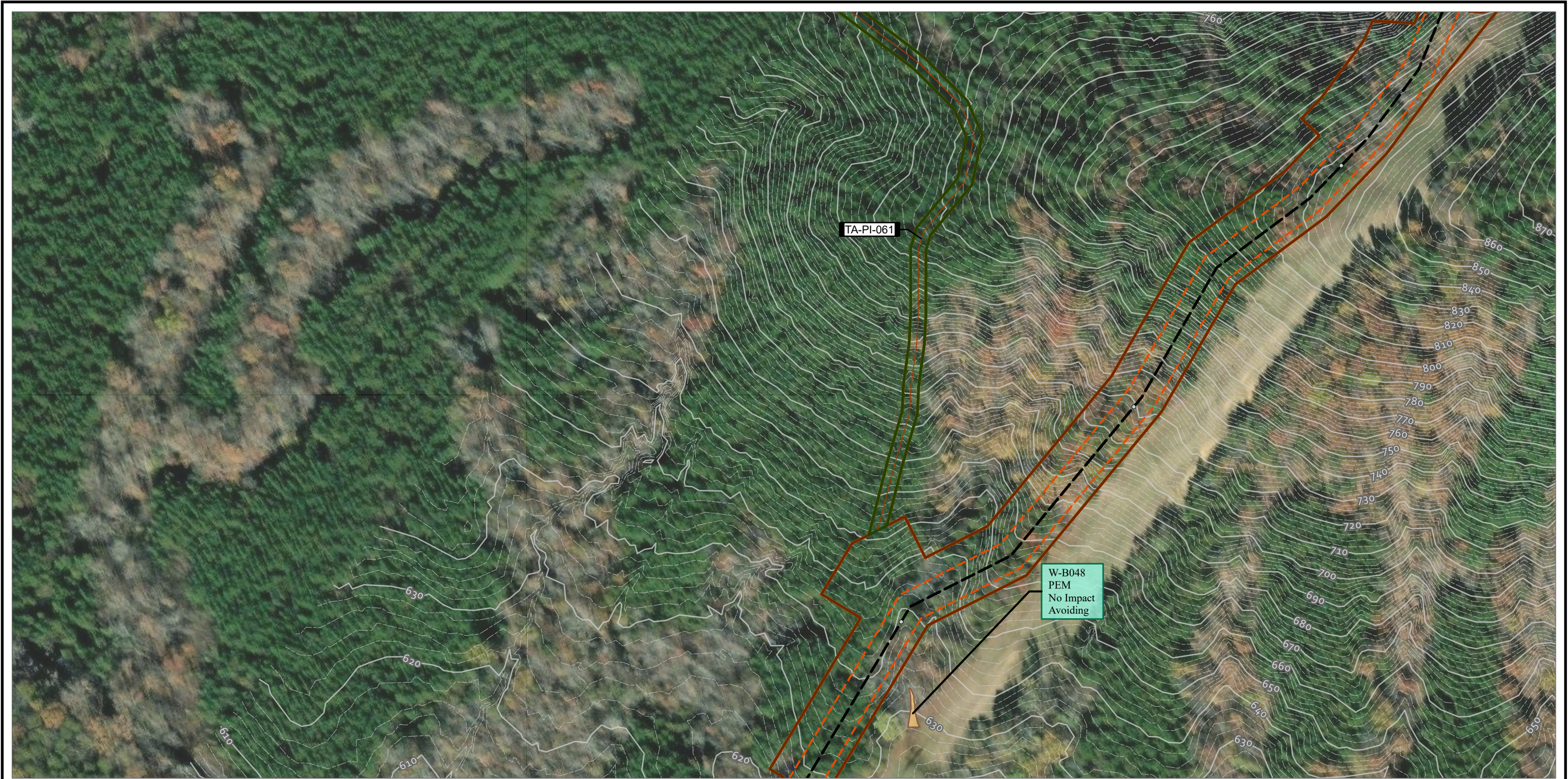


| | | | | | | | |
|---|--|--|---|---|---|---|---|
| <ul style="list-style-type: none">TENTH MILE POSTMILE POSTMAIN LINE VALVEMETER STATIONSCONTRACTOR YARDH-650 PIPELINEPERMANENT ACCESS ROADTEMPORARY ACCESS ROAD | <ul style="list-style-type: none">TEMPORARY ACCESS ROADPERMANENT ACCESS ROADLIMITS OF CONSTRUCTION WORKSPACEOPERATIONAL WORKSPACEBORE PITSLAYDOWN YARD / STAGING AREASURVEY AREA | <ul style="list-style-type: none">STREAM FLOW DIRECTIONSTREAM IMPACT<ul style="list-style-type: none">TEMPORARYPERMANENTSTREAM TYPE<ul style="list-style-type: none">EPHEMERALINTERMITTENTPERENNIAL | <ul style="list-style-type: none">WETLAND IMPACT<ul style="list-style-type: none">TEMPORARYCONVERSIONSECONDARY IMPACTWETLAND TYPE<ul style="list-style-type: none">PALUSTRINE EMERGENTPALUSTRINE FORESTEDPALUSTRINE SCRUB-SHRUBPALUSTRINE UNCONSOLIDATED BOTTOM | <ul style="list-style-type: none">COUNTY BOUNDARYSTATE BOUNDARYELEVATION - CONTOUR - INDEXELEVATION - CONTOUR - INTERMEDIATE | <p>NOTES: 1: THIS FIGURE IS INTENDED TO BE VIEWED OR PRINTED IN COLOR ON 11"x17" SIZE SHEET. 2: SURVEY AREA IS EQUIVALENT TO LIMITS OF CONSTRUCTION WORKSPACE EXCEPT WHERE SHOWN 3: BASE MAP SERVICES: NC CGIA, MAXAR, MICROSOFT, ESRI, GEBCO, GARMIN, NATURALVUE, VGIN, ESRI, TOMTOM, GARMIN, FAO, NOAA, USGS, EPA, NPS, USFWS, ESRI, USGS, ESRI COMMUNITY MAPS CONTRIBUTORS, STATE OF</p> | <div><div>0100200</div><div>FEET</div><div>1:2,4001" = 200'</div></div> | <div>PROJECT: MVP Southgate Amendment Project Pittsylvania County, Virginia Rockingham County, North Carolina</div> <div>TITLE: FIGURE 3 DETAIL MAP</div> <div>PAGE: 115 AR-044</div> <div>DATE: JULY 2025</div> <div></div> |
|---|--|--|---|---|---|---|---|



| | | | | | | | |
|---|--|--|---|---|--|--|---|
| <ul style="list-style-type: none">TENTH MILE POSTMILE POSTMAIN LINE VALVEMETER STATIONSCONTRACTOR YARDH-650 PIPELINEPERMANENT ACCESS ROADTEMPORARY ACCESS ROAD | <ul style="list-style-type: none">TEMPORARY ACCESS ROADPERMANENT ACCESS ROADLIMITS OF CONSTRUCTION WORKSPACEOPERATIONAL WORKSPACEBORE PITSLAYDOWN YARD / STAGING AREASURVEY AREA | <ul style="list-style-type: none">STREAM FLOW DIRECTIONSTREAM IMPACT<ul style="list-style-type: none">TEMPORARYPERMANENTSTREAM TYPE<ul style="list-style-type: none">EPHEMERALINTERMITTENTPERENNIAL | <ul style="list-style-type: none">WETLAND IMPACT<ul style="list-style-type: none">TEMPORARYCONVERSIONSECONDARY IMPACTWETLAND TYPE<ul style="list-style-type: none">PALUSTRINE EMERGENTPALUSTRINE FORESTEDPALUSTRINE SCRUB-SHRUBPALUSTRINE UNCONSOLIDATED BOTTOM | <ul style="list-style-type: none">COUNTY BOUNDARYSTATE BOUNDARYELEVATION - CONTOUR - INDEXELEVATION - CONTOUR - INTERMEDIATE | | <div><div>0100200</div><div>1:2,4001" = 200'</div></div> | <div>PROJECT: MVP Southgate Amendment Project Pittsylvania County, Virginia Rockingham County, North Carolina</div> <div>TITLE: FIGURE 3 DETAIL MAP</div> <div>PAGE: 116 AR-045</div> <div>DATE: JULY 2025</div> <div></div> |
|---|--|--|---|---|--|--|---|

NOTES:
1: THIS FIGURE IS INTENDED TO BE VIEWED OR PRINTED IN COLOR ON 11"x17" SIZE SHEET.
2: SURVEY AREA IS EQUIVALENT TO LIMITS OF CONSTRUCTION WORKSPACE EXCEPT WHERE SHOWN
3: BASE MAP SERVICES: NC CGIA, MAXAR, MICROSOFT, ESRI, GEBCO, GARMIN, NATURALVUE, VGIN, ESRI, TOMTOM, GARMIN, FAO, NOAA, USGS, EPA, NPS, USFWS, ESRI, USGS, ESRI COMMUNITY MAPS CONTRIBUTORS, STATE OF

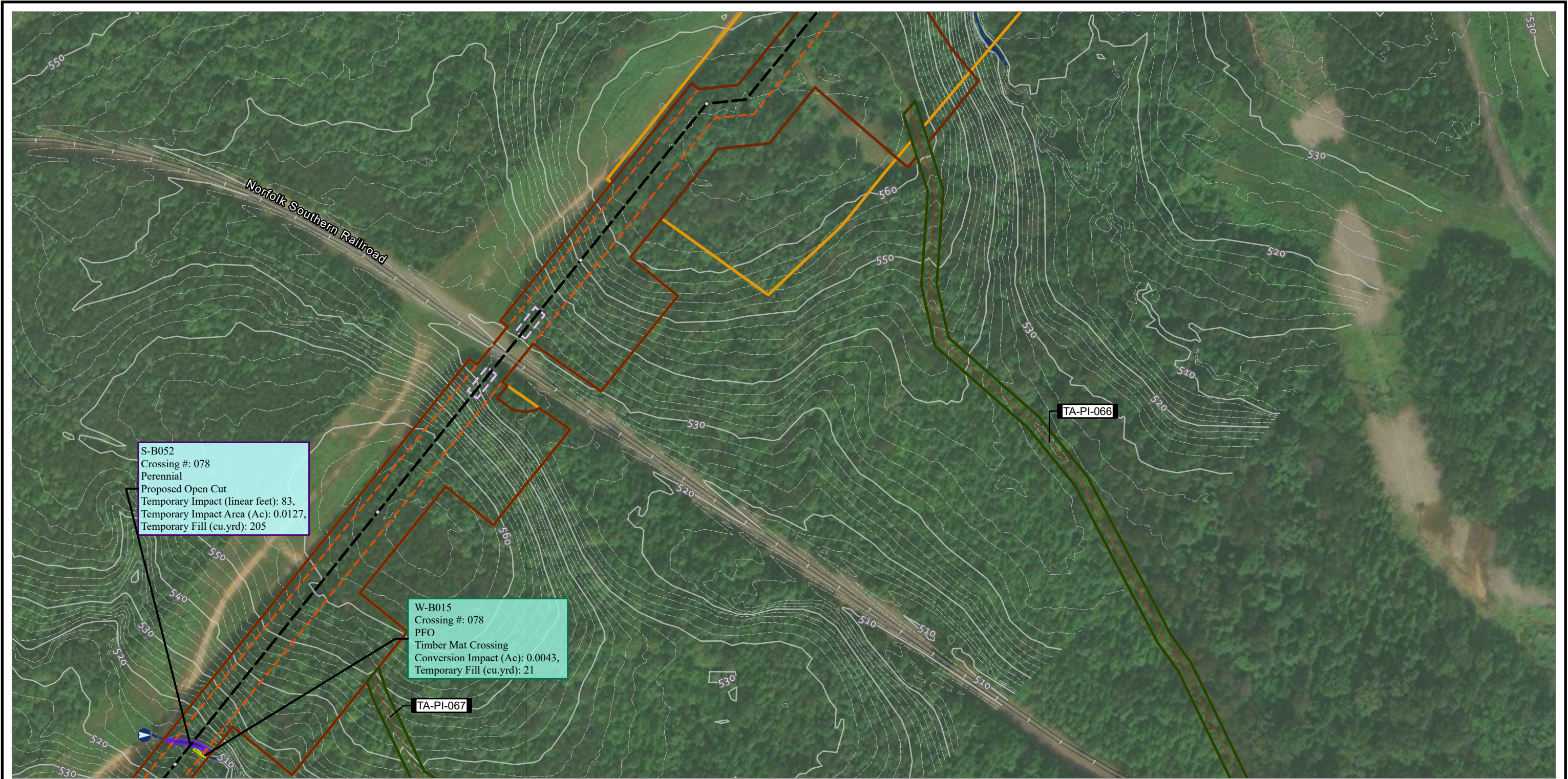


| | | | | | | | |
|---|--|--|---|---|--|---|---|
| <ul style="list-style-type: none">TENTH MILE POSTMILE POSTMAIN LINE VALVEMETER STATIONSCONTRACTOR YARDH-650 PIPELINEPERMANENT ACCESS ROADTEMPORARY ACCESS ROAD | <ul style="list-style-type: none">TEMPORARY ACCESS ROADPERMANENT ACCESS ROADLIMITS OF CONSTRUCTION WORKSPACEOPERATIONAL WORKSPACEBORE PITSLAYDOWN YARD / STAGING AREASURVEY AREA | <ul style="list-style-type: none">STREAM FLOW DIRECTIONSTREAM IMPACT<ul style="list-style-type: none">TEMPORARYPERMANENTSTREAM TYPE<ul style="list-style-type: none">EPHEMERALINTERMITTENTPERENNIAL | <ul style="list-style-type: none">WETLAND IMPACT<ul style="list-style-type: none">TEMPORARYCONVERSIONSECONDARY IMPACTWETLAND TYPE<ul style="list-style-type: none">PALUSTRINE EMERGENTPALUSTRINE FORESTEDPALUSTRINE SCRUB-SHRUBPALUSTRINE UNCONSOLIDATED BOTTOM | <ul style="list-style-type: none">COUNTY BOUNDARYSTATE BOUNDARYELEVATION - CONTOUR - INDEXELEVATION - CONTOUR - INTERMEDIATE | | <div><div>0100200</div><div>FEET</div><div>1:2,4001" = 200'</div></div> | <div>PROJECT: MVP Southgate Amendment Project Pittsylvania County, Virginia Rockingham County, North Carolina</div> <div>TITLE: FIGURE 3 DETAIL MAP</div> <div>PAGE: 117 AR-046</div> <div>DATE: JULY 2025</div> <div></div> |
|---|--|--|---|---|--|---|---|

NOTES:
1: THIS FIGURE IS INTENDED TO BE VIEWED OR PRINTED IN COLOR ON 11"x17" SIZE SHEET.
2: SURVEY AREA IS EQUIVALENT TO LIMITS OF CONSTRUCTION WORKSPACE EXCEPT WHERE SHOWN
3: BASE MAP SERVICES: NC CGIA, MAXAR, MICROSOFT, ESRI, GEBCO, GARMIN, NATURALVUE, VGIN, ESRI, TOMTOM, GARMIN, FAO, NOAA, USGS, EPA, NPS, USFWS, ESRI, USGS, ESRI COMMUNITY MAPS CONTRIBUTORS, STATE OF



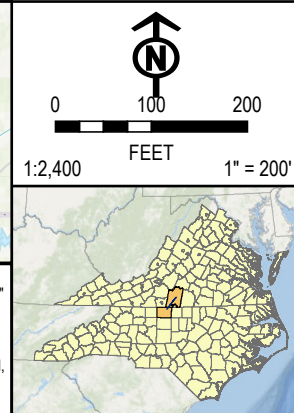
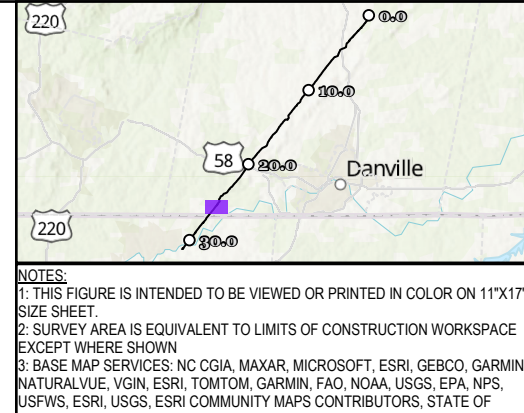
| | | | | | | | |
|---|--|--|---|---|---|--------------------------|---|
| <ul style="list-style-type: none">TENTH MILE POSTMILE POSTMAIN LINE VALVEMETER STATIONSCONTRACTOR YARDH-650 PIPELINEPERMANENT ACCESS ROADTEMPORARY ACCESS ROAD | <ul style="list-style-type: none">TEMPORARY ACCESS ROADPERMANENT ACCESS ROADLIMITS OF CONSTRUCTION WORKSPACEOPERATIONAL WORKSPACEBORE PITSLAYDOWN YARD / STAGING AREASURVEY AREA | <ul style="list-style-type: none">STREAM FLOW DIRECTIONSTREAM IMPACTTEMPORARYPERMANENTSTREAM TYPEEPHEMERALINTERMITTENTPERENNIAL | <ul style="list-style-type: none">WETLAND IMPACTTEMPORARYCONVERSIONSECONDARY IMPACTWETLAND TYPEPALUSTRINE EMERGENTPALUSTRINE FORESTEDPALUSTRINE SCRUB-SHRUBPALUSTRINE UNCONSOLIDATED BOTTOM | <ul style="list-style-type: none">COUNTY BOUNDARYSTATE BOUNDARYELEVATION - CONTOUR - INDEXELEVATION - CONTOUR - INTERMEDIATE | <p>NOTES: 1: THIS FIGURE IS INTENDED TO BE VIEWED OR PRINTED IN COLOR ON 11"x17" SIZE SHEET. 2: SURVEY AREA IS EQUIVALENT TO LIMITS OF CONSTRUCTION WORKSPACE EXCEPT WHERE SHOWN 3: BASE MAP SERVICES: NC CGIA, MAXAR, MICROSOFT, ESRI, GEBCO, GARMIN, NATURALVUE, VGIN, ESRI, TOMTOM, GARMIN, FAO, NOAA, USGS, EPA, NPS, USFWS, ESRI, USGS, ESRI COMMUNITY MAPS CONTRIBUTORS, STATE OF</p> | <p>1:2,400 1" = 200'</p> | <p>PROJECT: MVP Southgate Amendment Project Pittsylvania County, Virginia Rockingham County, North Carolina</p> <p>TITLE: FIGURE 3 DETAIL MAP</p> <p>PAGE: 118 AR-047</p> <p>DATE: JULY 2025</p> |
|---|--|--|---|---|---|--------------------------|---|



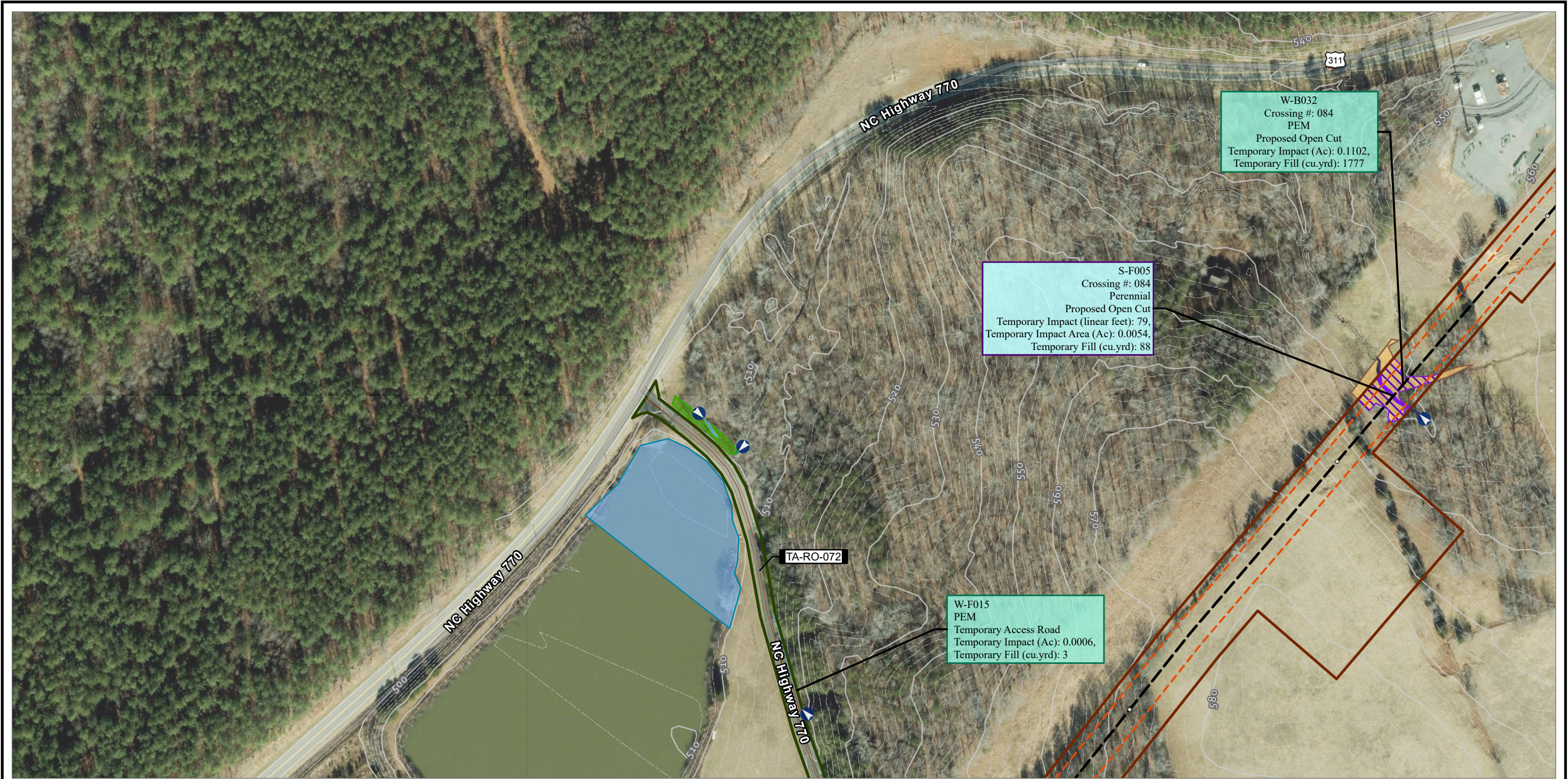
S-B052
Crossing #: 078
Perennial
Proposed Open Cut
Temporary Impact (linear feet): 83,
Temporary Impact Area (Ac): 0.0127,
Temporary Fill (cu.yrd): 205

W-B015
Crossing #: 078
PFO
Timber Mat Crossing
Conversion Impact (Ac): 0.0043,
Temporary Fill (cu.yrd): 21

- | | | | | |
|-------------------------|----------------------------------|-----------------------|----------------------------------|------------------------------------|
| ○ TENTH MILE POST | TEMPORARY ACCESS ROAD | STREAM FLOW DIRECTION | WETLAND IMPACT | COUNTY BOUNDARY |
| ○ MILE POST | PERMANENT ACCESS ROAD | STREAM IMPACT | TEMPORARY | STATE BOUNDARY |
| △ MAIN LINE VALVE | LIMITS OF CONSTRUCTION WORKSPACE | TEMPORARY | CONVERSION | ELEVATION - CONTOUR - INDEX |
| ● METER STATIONS | OPERATIONAL WORKSPACE | PERMANENT | SECONDARY IMPACT | ELEVATION - CONTOUR - INTERMEDIATE |
| ■ CONTRACTOR YARD | BORE PITS | STREAM TYPE | WETLAND TYPE | |
| — H-650 PIPELINE | LAYDOWN YARD / STAGING AREA | EPHEMERAL | PALUSTRINE EMERGENT | |
| — PERMANENT ACCESS ROAD | SURVEY AREA | INTERMITTENT | PALUSTRINE FORESTED | |
| — TEMPORARY ACCESS ROAD | | PERENNIAL | PALUSTRINE SCRUB-SHRUB | |
| | | | PALUSTRINE UNCONSOLIDATED BOTTOM | |

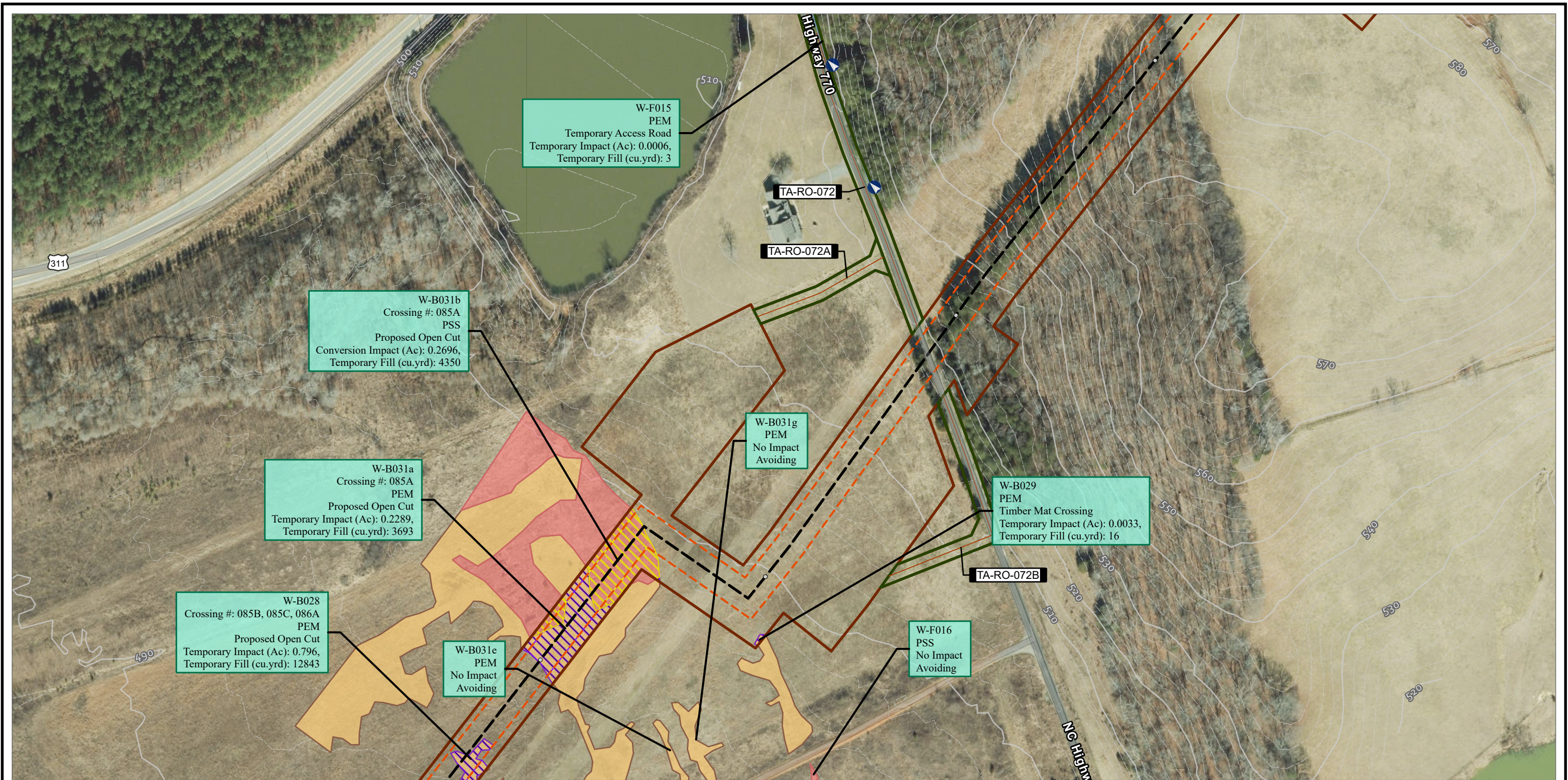


| | |
|----------|---|
| PROJECT: | MVP Southgate Amendment Project Pittsylvania County, Virginia Rockingham County, North Carolina |
| TITLE: | FIGURE 3 DETAIL MAP |
| | PAGE: 119 AR-048 |
| DATE: | JULY 2025 |
| | |



| | | | | | | | |
|---|--|--|---|---|--|---|---|
| <ul style="list-style-type: none">TENTH MILE POSTMILE POSTMAIN LINE VALVEMETER STATIONSCONTRACTOR YARDH-650 PIPELINEPERMANENT ACCESS ROADTEMPORARY ACCESS ROAD | <ul style="list-style-type: none">TEMPORARY ACCESS ROADPERMANENT ACCESS ROADLIMITS OF CONSTRUCTION WORKSPACEOPERATIONAL WORKSPACEBORE PITSLAYDOWN YARD / STAGING AREASURVEY AREA | <ul style="list-style-type: none">STREAM FLOW DIRECTIONSTREAM IMPACTTEMPORARYPERMANENTSTREAM TYPEEPHEMERALINTERMITTENTPERENNIAL | <ul style="list-style-type: none">WETLAND IMPACTTEMPORARYCONVERSIONSECONDARY IMPACTWETLAND TYPEPALUSTRINE EMERGENTPALUSTRINE FORESTEDPALUSTRINE SCRUB-SHRUBPALUSTRINE UNCONSOLIDATED BOTTOM | <ul style="list-style-type: none">COUNTY BOUNDARYSTATE BOUNDARYELEVATION - CONTOUR - INDEXELEVATION - CONTOUR - INTERMEDIATE | | <p>0 100 200 FEET 1:2,400 1" = 200'</p> | <p>PROJECT: MVP Southgate Amendment Project Pittsylvania County, Virginia Rockingham County, North Carolina</p> <p>TITLE: FIGURE 3 DETAIL MAP</p> <p>PAGE: 120 AR-049</p> <p>DATE: JULY 2025</p> |
|---|--|--|---|---|--|---|---|

NOTES:
1: THIS FIGURE IS INTENDED TO BE VIEWED OR PRINTED IN COLOR ON 11"x17" SIZE SHEET.
2: SURVEY AREA IS EQUIVALENT TO LIMITS OF CONSTRUCTION WORKSPACE EXCEPT WHERE SHOWN
3: BASE MAP SERVICES: ESRI COMMUNITY MAPS CONTRIBUTORS, STATE OF NORTH CAROLINA DOT, © OPENSTREETMAP, MICROSOFT, ESRI, TOMTOM, GARMIN, SAFEGRAPH, GEOTECHNOLOGIES, INC, MET/NASA, USGS, EPA, NPS,



| | | | | | | | |
|---|--|--|---|---|--|--------------------------|---|
| <ul style="list-style-type: none">TENTH MILE POSTMILE POSTMAIN LINE VALVEMETER STATIONSCONTRACTOR YARDH-650 PIPELINEPERMANENT ACCESS ROADTEMPORARY ACCESS ROAD | <ul style="list-style-type: none">TEMPORARY ACCESS ROADPERMANENT ACCESS ROADLIMITS OF CONSTRUCTION WORKSPACEOPERATIONAL WORKSPACEBORE PITSLAYDOWN YARD / STAGING AREASURVEY AREA | <ul style="list-style-type: none">STREAM FLOW DIRECTIONSTREAM IMPACTSTREAM TYPEEPHEMERALINTERMITTENTPERENNIAL | <ul style="list-style-type: none">WETLAND IMPACTTEMPORARYCONVERSIONSECONDARY IMPACTWETLAND TYPEPALUSTRINE EMERGENTPALUSTRINE FORESTEDPALUSTRINE SCRUB-SHRUBPALUSTRINE UNCONSOLIDATED BOTTOM | <ul style="list-style-type: none">COUNTY BOUNDARYSTATE BOUNDARYELEVATION - CONTOUR - INDEXELEVATION - CONTOUR - INTERMEDIATE | <p>NOTES: 1: THIS FIGURE IS INTENDED TO BE VIEWED OR PRINTED IN COLOR ON 11"x17" SIZE SHEET. 2: SURVEY AREA IS EQUIVALENT TO LIMITS OF CONSTRUCTION WORKSPACE EXCEPT WHERE SHOWN 3: BASE MAP SERVICES: ESRI COMMUNITY MAPS CONTRIBUTORS, STATE OF NORTH CAROLINA DOT, © OPENSTREETMAP, MICROSOFT, ESRI, TOMTOM, GARMIN, SAFEGRAPH, GEOTECHNOLOGIES, INC, MET/NASA, USGS, EPA, NPS,</p> | <p>1:2,400 1" = 200'</p> | <p>PROJECT: MVP Southgate Amendment Project Pittsylvania County, Virginia Rockingham County, North Carolina</p> <p>TITLE: FIGURE 3 DETAIL MAP</p> <p>PAGE: 121 AR-050</p> <p>DATE: JULY 2025</p> |
|---|--|--|---|---|--|--------------------------|---|



| | | | | | | |
|---|--|--|---|---|--|---|
| <ul style="list-style-type: none">TENTH MILE POSTMILE POSTMAIN LINE VALVEMETER STATIONSCONTRACTOR YARDH-650 PIPELINEPERMANENT ACCESS ROADTEMPORARY ACCESS ROAD | <ul style="list-style-type: none">TEMPORARY ACCESS ROADPERMANENT ACCESS ROADLIMITS OF CONSTRUCTION WORKSPACEOPERATIONAL WORKSPACEBORE PITSLAYDOWN YARD / STAGING AREASURVEY AREA | <ul style="list-style-type: none">STREAM FLOW DIRECTIONSTREAM IMPACT<ul style="list-style-type: none">TEMPORARYPERMANENTSTREAM TYPE<ul style="list-style-type: none">EPHEMERALINTERMITTENTPERENNIAL | <ul style="list-style-type: none">WETLAND IMPACT<ul style="list-style-type: none">TEMPORARYCONVERSIONSECONDARY IMPACTWETLAND TYPE<ul style="list-style-type: none">PALUSTRINE EMERGENTPALUSTRINE FORESTEDPALUSTRINE SCRUB-SHRUBPALUSTRINE UNCONSOLIDATED BOTTOM | <ul style="list-style-type: none">COUNTY BOUNDARYSTATE BOUNDARYELEVATION - CONTOUR - INDEXELEVATION - CONTOUR - INTERMEDIATE | | <p>PROJECT: MVP Southgate Amendment Project Pittsylvania County, Virginia Rockingham County, North Carolina</p> <p>TITLE: FIGURE 3 DETAIL MAP</p> <p>PAGE: 122 AR-051</p> <p>DATE: JULY 2025</p> |
|---|--|--|---|---|--|---|



| | | | | | | | |
|---|--|--|---|---|--|---|---|
| <ul style="list-style-type: none">TENTH MILE POSTMILE POSTMAIN LINE VALVEMETER STATIONSCONTRACTOR YARDH-650 PIPELINEPERMANENT ACCESS ROADTEMPORARY ACCESS ROAD | <ul style="list-style-type: none">TEMPORARY ACCESS ROADPERMANENT ACCESS ROADLIMITS OF CONSTRUCTION WORKSPACEOPERATIONAL WORKSPACEBORE PITSLAYDOWN YARD / STAGING AREASURVEY AREA | <ul style="list-style-type: none">STREAM FLOW DIRECTIONSTREAM IMPACT<ul style="list-style-type: none">TEMPORARYPERMANENTSTREAM TYPE<ul style="list-style-type: none">EPHEMERALINTERMITTENTPERENNIAL | <ul style="list-style-type: none">WETLAND IMPACT<ul style="list-style-type: none">TEMPORARYCONVERSIONSECONDARY IMPACTWETLAND TYPE<ul style="list-style-type: none">PALUSTRINE EMERGENTPALUSTRINE FORESTEDPALUSTRINE SCRUB-SHRUBPALUSTRINE UNCONSOLIDATED BOTTOM | <ul style="list-style-type: none">COUNTY BOUNDARYSTATE BOUNDARYELEVATION - CONTOUR - INDEXELEVATION - CONTOUR - INTERMEDIATE | | <div><div>0100200</div><div>FEET</div><div>1:2,4001" = 200'</div></div> | <div>PROJECT: MVP Southgate Amendment Project Pittsylvania County, Virginia Rockingham County, North Carolina</div> <div>TITLE: FIGURE 3 DETAIL MAP</div> <div>PAGE: 123 AR-052</div> <div>DATE: JULY 2025</div> <div></div> |
|---|--|--|---|---|--|---|---|

NOTES:
1: THIS FIGURE IS INTENDED TO BE VIEWED OR PRINTED IN COLOR ON 11"x17" SIZE SHEET.
2: SURVEY AREA IS EQUIVALENT TO LIMITS OF CONSTRUCTION WORKSPACE EXCEPT WHERE SHOWN
3: BASE MAP SERVICES: ESRI COMMUNITY MAPS CONTRIBUTORS, STATE OF NORTH CAROLINA DOT, © OPENSTREETMAP, MICROSOFT, ESRI, TOMTOM, GARMIN, SAFEGRAPH, GEOTECHNOLOGIES, INC, METI/NASA, USGS, EPA, NPS,

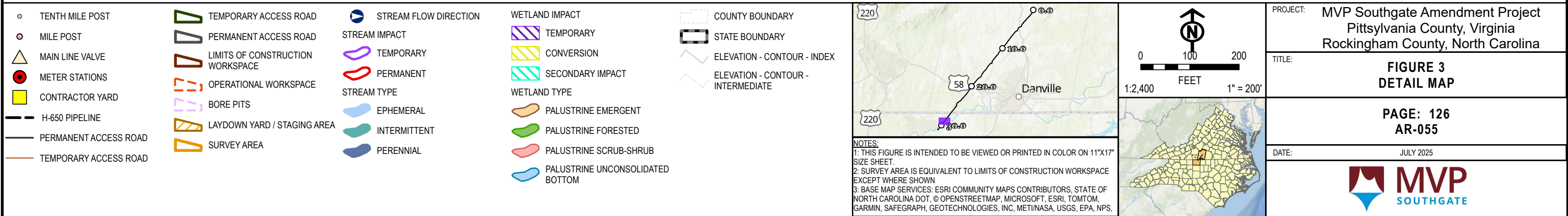
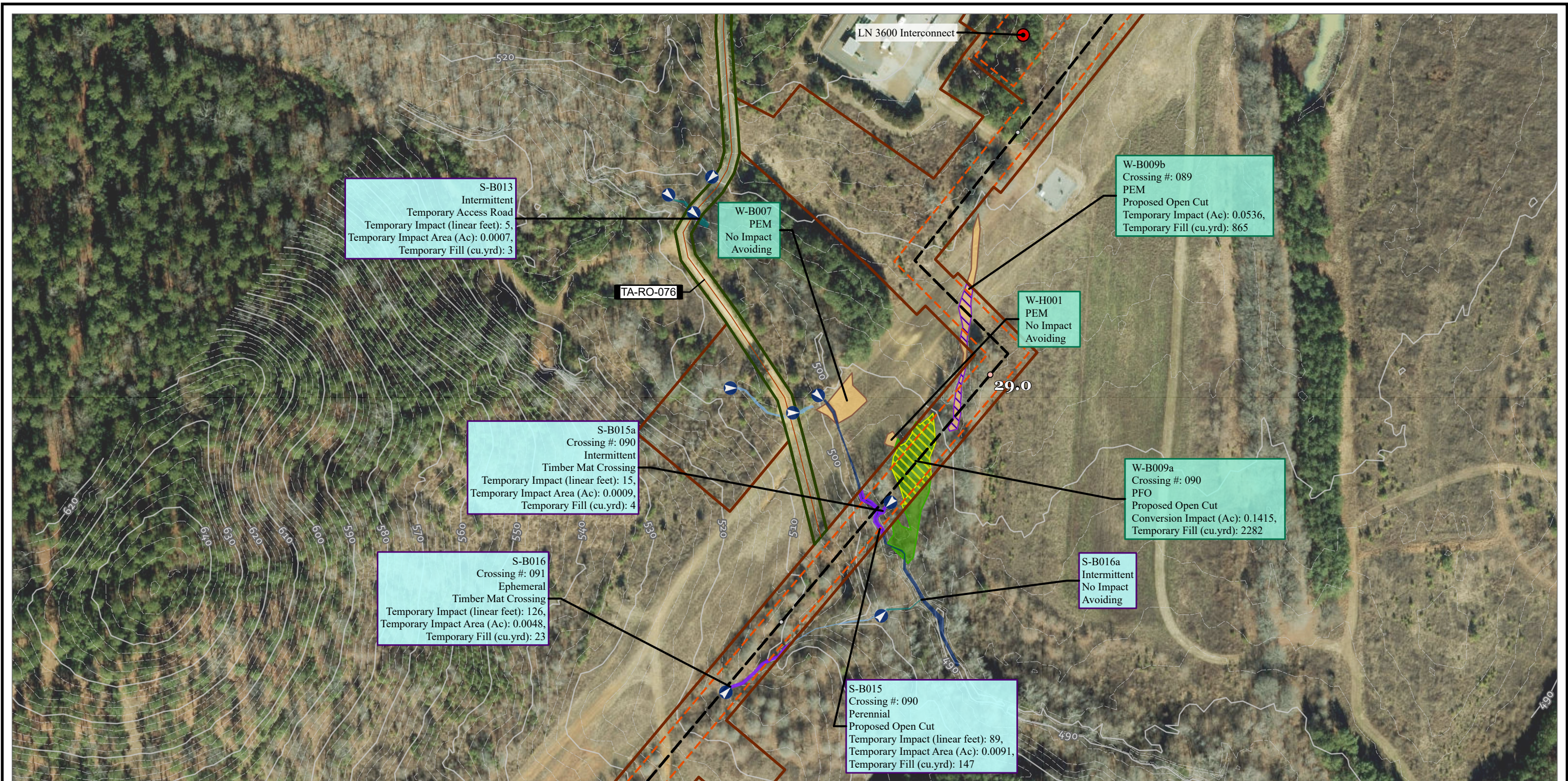


| | | | | | | | |
|---|--|--|---|---|--|--|---|
| <ul style="list-style-type: none">TENTH MILE POSTMILE POSTMAIN LINE VALVEMETER STATIONSCONTRACTOR YARDH-650 PIPELINEPERMANENT ACCESS ROADTEMPORARY ACCESS ROAD | <ul style="list-style-type: none">TEMPORARY ACCESS ROADPERMANENT ACCESS ROADLIMITS OF CONSTRUCTION WORKSPACEOPERATIONAL WORKSPACEBORE PITSLAYDOWN YARD / STAGING AREASURVEY AREA | <ul style="list-style-type: none">STREAM FLOW DIRECTIONSTREAM IMPACT<ul style="list-style-type: none">TEMPORARYPERMANENTSTREAM TYPE<ul style="list-style-type: none">EPHEMERALINTERMITTENTPERENNIAL | <ul style="list-style-type: none">WETLAND IMPACT<ul style="list-style-type: none">TEMPORARYCONVERSIONSECONDARY IMPACTWETLAND TYPE<ul style="list-style-type: none">PALUSTRINE EMERGENTPALUSTRINE FORESTEDPALUSTRINE SCRUB-SHRUBPALUSTRINE UNCONSOLIDATED BOTTOM | <ul style="list-style-type: none">COUNTY BOUNDARYSTATE BOUNDARYELEVATION - CONTOUR - INDEXELEVATION - CONTOUR - INTERMEDIATE | | <div> 0 100 200 FEET 1:2,400 1" = 200'</div> | <div>PROJECT: MVP Southgate Amendment Project Pittsylvania County, Virginia Rockingham County, North Carolina</div> <div>TITLE: FIGURE 3 DETAIL MAP</div> <div>PAGE: 124 AR-053</div> <div>DATE: JULY 2025</div> <div></div> |
|---|--|--|---|---|--|--|---|

NOTES:
1: THIS FIGURE IS INTENDED TO BE VIEWED OR PRINTED IN COLOR ON 11"x17" SIZE SHEET.
2: SURVEY AREA IS EQUIVALENT TO LIMITS OF CONSTRUCTION WORKSPACE EXCEPT WHERE SHOWN
3: BASE MAP SERVICES: ESRI COMMUNITY MAPS CONTRIBUTORS, STATE OF NORTH CAROLINA DOT, © OPENSTREETMAP, MICROSOFT, ESRI, TOMTOM, GARMIN, SAFEGRAPH, GEOTECHNOLOGIES, INC, METI/NASA, USGS, EPA, NPS,



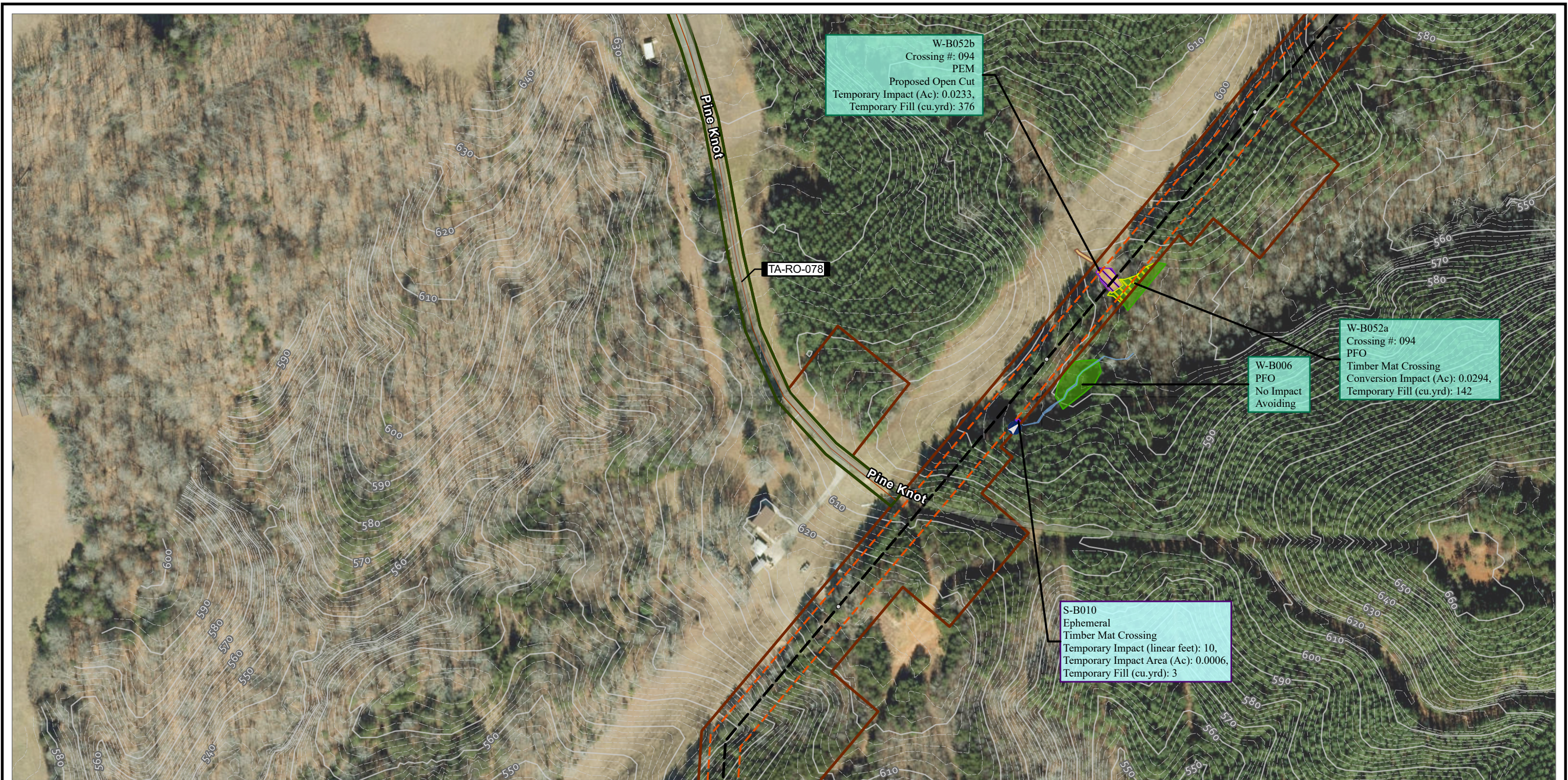
| | | | | | | |
|---|--|--|---|---|---|---|
| <ul style="list-style-type: none">TENTH MILE POSTMILE POSTMAIN LINE VALVEMETER STATIONSCONTRACTOR YARDH-650 PIPELINEPERMANENT ACCESS ROADTEMPORARY ACCESS ROAD | <ul style="list-style-type: none">TEMPORARY ACCESS ROADPERMANENT ACCESS ROADLIMITS OF CONSTRUCTION WORKSPACEOPERATIONAL WORKSPACEBORE PITSLAYDOWN YARD / STAGING AREASURVEY AREA | <ul style="list-style-type: none">STREAM FLOW DIRECTIONSTREAM IMPACTSTREAM TYPEEPHEMERALINTERMITTENTPERENNIAL | <ul style="list-style-type: none">WETLAND IMPACTTEMPORARYCONVERSIONSECONDARY IMPACTWETLAND TYPEPALUSTRINE EMERGENTPALUSTRINE FORESTEDPALUSTRINE SCRUB-SHRUBPALUSTRINE UNCONSOLIDATED BOTTOM | <ul style="list-style-type: none">COUNTY BOUNDARYSTATE BOUNDARYELEVATION - CONTOUR - INDEXELEVATION - CONTOUR - INTERMEDIATE | <p>NOTES: 1: THIS FIGURE IS INTENDED TO BE VIEWED OR PRINTED IN COLOR ON 11"x17" SIZE SHEET. 2: SURVEY AREA IS EQUIVALENT TO LIMITS OF CONSTRUCTION WORKSPACE EXCEPT WHERE SHOWN 3: BASE MAP SERVICES: ESRI COMMUNITY MAPS CONTRIBUTORS, STATE OF NORTH CAROLINA DOT, © OPENSTREETMAP, MICROSOFT, ESRI, TOMTOM, GARMIN, SAFEGRAPH, GEOTECHNOLOGIES, INC, METI/NASA, USGS, EPA, NPS,</p> | <p>PROJECT: MVP Southgate Amendment Project Pittsylvania County, Virginia Rockingham County, North Carolina</p> <p>TITLE: FIGURE 3 DETAIL MAP</p> <p>PAGE: 125 AR-054</p> <p>DATE: JULY 2025</p> |
|---|--|--|---|---|---|---|





| | | | | | | | |
|---|--|--|---|---|--|--|---|
| <ul style="list-style-type: none">TENTH MILE POSTMILE POSTMAIN LINE VALVEMETER STATIONSCONTRACTOR YARDH-650 PIPELINEPERMANENT ACCESS ROADTEMPORARY ACCESS ROAD | <ul style="list-style-type: none">TEMPORARY ACCESS ROADPERMANENT ACCESS ROADLIMITS OF CONSTRUCTION WORKSPACEOPERATIONAL WORKSPACEBORE PITSLAYDOWN YARD / STAGING AREASURVEY AREA | <ul style="list-style-type: none">STREAM FLOW DIRECTIONSTREAM IMPACT<ul style="list-style-type: none">TEMPORARYPERMANENTSTREAM TYPE<ul style="list-style-type: none">EPHEMERALINTERMITTENTPERENNIAL | <ul style="list-style-type: none">WETLAND IMPACT<ul style="list-style-type: none">TEMPORARYCONVERSIONSECONDARY IMPACTWETLAND TYPE<ul style="list-style-type: none">PALUSTRINE EMERGENTPALUSTRINE FORESTEDPALUSTRINE SCRUB-SHRUBPALUSTRINE UNCONSOLIDATED BOTTOM | <ul style="list-style-type: none">COUNTY BOUNDARYSTATE BOUNDARYELEVATION - CONTOUR - INDEXELEVATION - CONTOUR - INTERMEDIATE | | <div><div>0100200</div><div>1:2,4001" = 200'</div></div> | <div>PROJECT: MVP Southgate Amendment Project Pittsylvania County, Virginia Rockingham County, North Carolina</div> <div>TITLE: FIGURE 3 DETAIL MAP</div> <div>PAGE: 127 AR-056</div> <div>DATE: JULY 2025</div> <div></div> |
|---|--|--|---|---|--|--|---|

NOTES:
1: THIS FIGURE IS INTENDED TO BE VIEWED OR PRINTED IN COLOR ON 11"x17" SIZE SHEET.
2: SURVEY AREA IS EQUIVALENT TO LIMITS OF CONSTRUCTION WORKSPACE EXCEPT WHERE SHOWN
3: BASE MAP SERVICES: ESRI COMMUNITY MAPS CONTRIBUTORS, STATE OF NORTH CAROLINA DOT, © OPENSTREETMAP, MICROSOFT, ESRI, TOMTOM, GARMIN, SAFEGRAPH, GEOTECHNOLOGIES, INC, METI/NASA, USGS, EPA, NPS,



| | | | | | | | |
|---|--|--|---|---|--|---|---|
| <ul style="list-style-type: none">TENTH MILE POSTMILE POSTMAIN LINE VALVEMETER STATIONSCONTRACTOR YARDH-650 PIPELINEPERMANENT ACCESS ROADTEMPORARY ACCESS ROAD | <ul style="list-style-type: none">TEMPORARY ACCESS ROADPERMANENT ACCESS ROADLIMITS OF CONSTRUCTION WORKSPACEOPERATIONAL WORKSPACEBORE PITSLAYDOWN YARD / STAGING AREASURVEY AREA | <ul style="list-style-type: none">STREAM FLOW DIRECTIONSTREAM IMPACT<ul style="list-style-type: none">TEMPORARYPERMANENTSTREAM TYPE<ul style="list-style-type: none">EPHEMERALINTERMITTENTPERENNIAL | <ul style="list-style-type: none">WETLAND IMPACT<ul style="list-style-type: none">TEMPORARYCONVERSIONSECONDARY IMPACTWETLAND TYPE<ul style="list-style-type: none">PALUSTRINE EMERGENTPALUSTRINE FORESTEDPALUSTRINE SCRUB-SHRUBPALUSTRINE UNCONSOLIDATED BOTTOM | <ul style="list-style-type: none">COUNTY BOUNDARYSTATE BOUNDARYELEVATION - CONTOUR - INDEXELEVATION - CONTOUR - INTERMEDIATE | | <div><div>0100200</div><div>FEET</div><div>1:2,4001" = 200'</div></div> | <div>PROJECT: MVP Southgate Amendment Project Pittsylvania County, Virginia Rockingham County, North Carolina</div> <div>TITLE: FIGURE 3 DETAIL MAP</div> <div>PAGE: 128 AR-057</div> <div>DATE: JULY 2025</div> <div></div> |
|---|--|--|---|---|--|---|---|

NOTES:
1: THIS FIGURE IS INTENDED TO BE VIEWED OR PRINTED IN COLOR ON 11"x17" SIZE SHEET.
2: SURVEY AREA IS EQUIVALENT TO LIMITS OF CONSTRUCTION WORKSPACE EXCEPT WHERE SHOWN
3: BASE MAP SERVICES: ESRI COMMUNITY MAPS CONTRIBUTORS, STATE OF NORTH CAROLINA DOT, © OPENSTREETMAP, MICROSOFT, ESRI, TOMTOM, GARMIN, SAFEGRAPH, GEOTECHNOLOGIES, INC, METI/NASA, USGS, EPA, NPS,

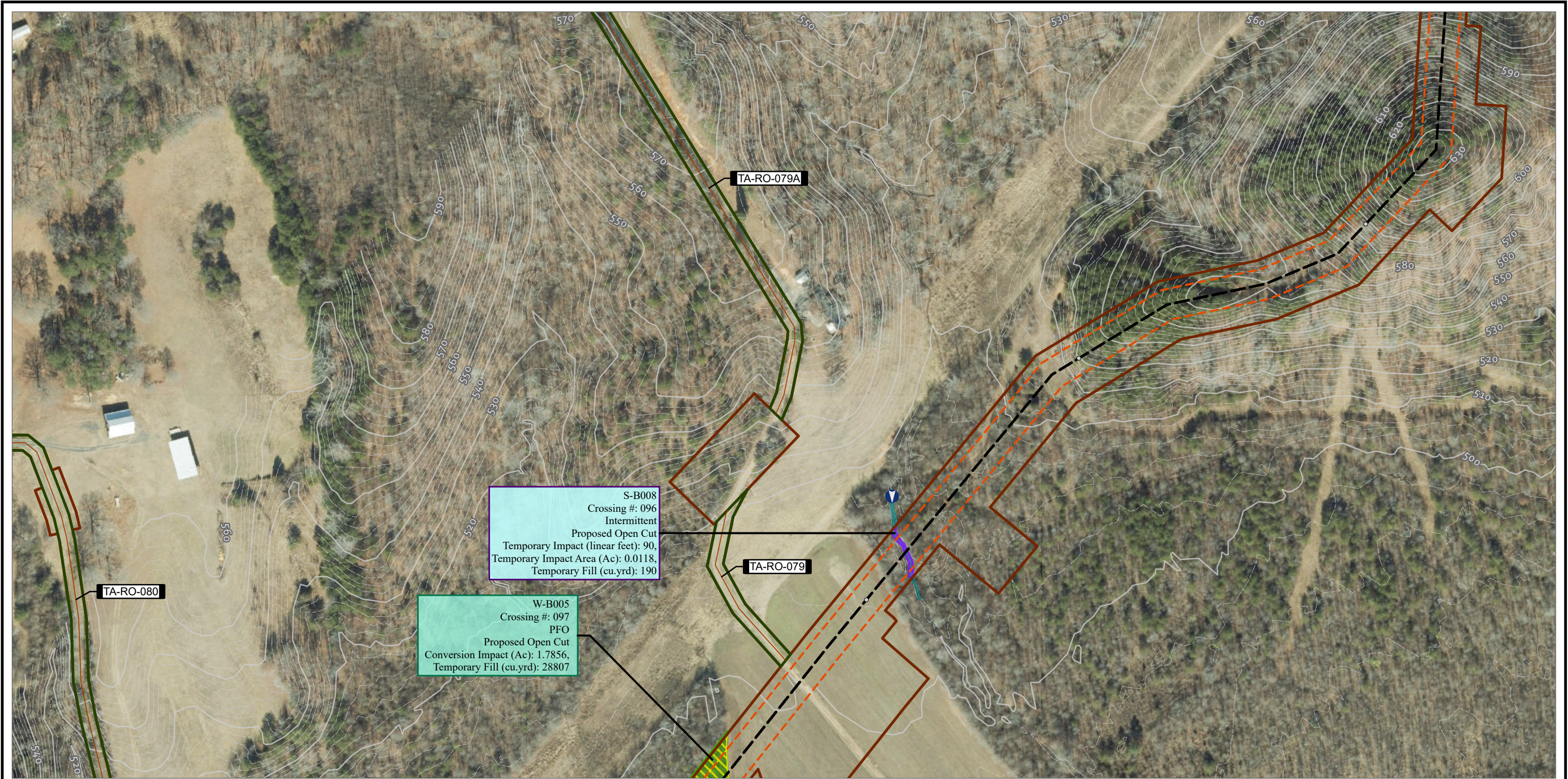


| | | | | | | | |
|---|--|--|---|---|--|---|---|
| <ul style="list-style-type: none">TENTH MILE POSTMILE POSTMAIN LINE VALVEMETER STATIONSCONTRACTOR YARDH-650 PIPELINEPERMANENT ACCESS ROADTEMPORARY ACCESS ROAD | <ul style="list-style-type: none">TEMPORARY ACCESS ROADPERMANENT ACCESS ROADLIMITS OF CONSTRUCTION WORKSPACEOPERATIONAL WORKSPACEBORE PITSLAYDOWN YARD / STAGING AREASURVEY AREA | <ul style="list-style-type: none">STREAM FLOW DIRECTIONSTREAM IMPACT<ul style="list-style-type: none">TEMPORARYPERMANENTSTREAM TYPE<ul style="list-style-type: none">EPHEMERALINTERMITTENTPERENNIAL | <ul style="list-style-type: none">WETLAND IMPACT<ul style="list-style-type: none">TEMPORARYCONVERSIONSECONDARY IMPACTWETLAND TYPE<ul style="list-style-type: none">PALUSTRINE EMERGENTPALUSTRINE FORESTEDPALUSTRINE SCRUB-SHRUBPALUSTRINE UNCONSOLIDATED BOTTOM | <ul style="list-style-type: none">COUNTY BOUNDARYSTATE BOUNDARYELEVATION - CONTOUR - INDEXELEVATION - CONTOUR - INTERMEDIATE | | <div><div>0100200</div><div>FEET</div><div>1:2,4001" = 200'</div></div> | <div>PROJECT: MVP Southgate Amendment Project Pittsylvania County, Virginia Rockingham County, North Carolina</div> <div>TITLE: FIGURE 3 DETAIL MAP</div> <div>PAGE: 129 AR-058</div> <div>DATE: JULY 2025</div> <div></div> |
|---|--|--|---|---|--|---|---|



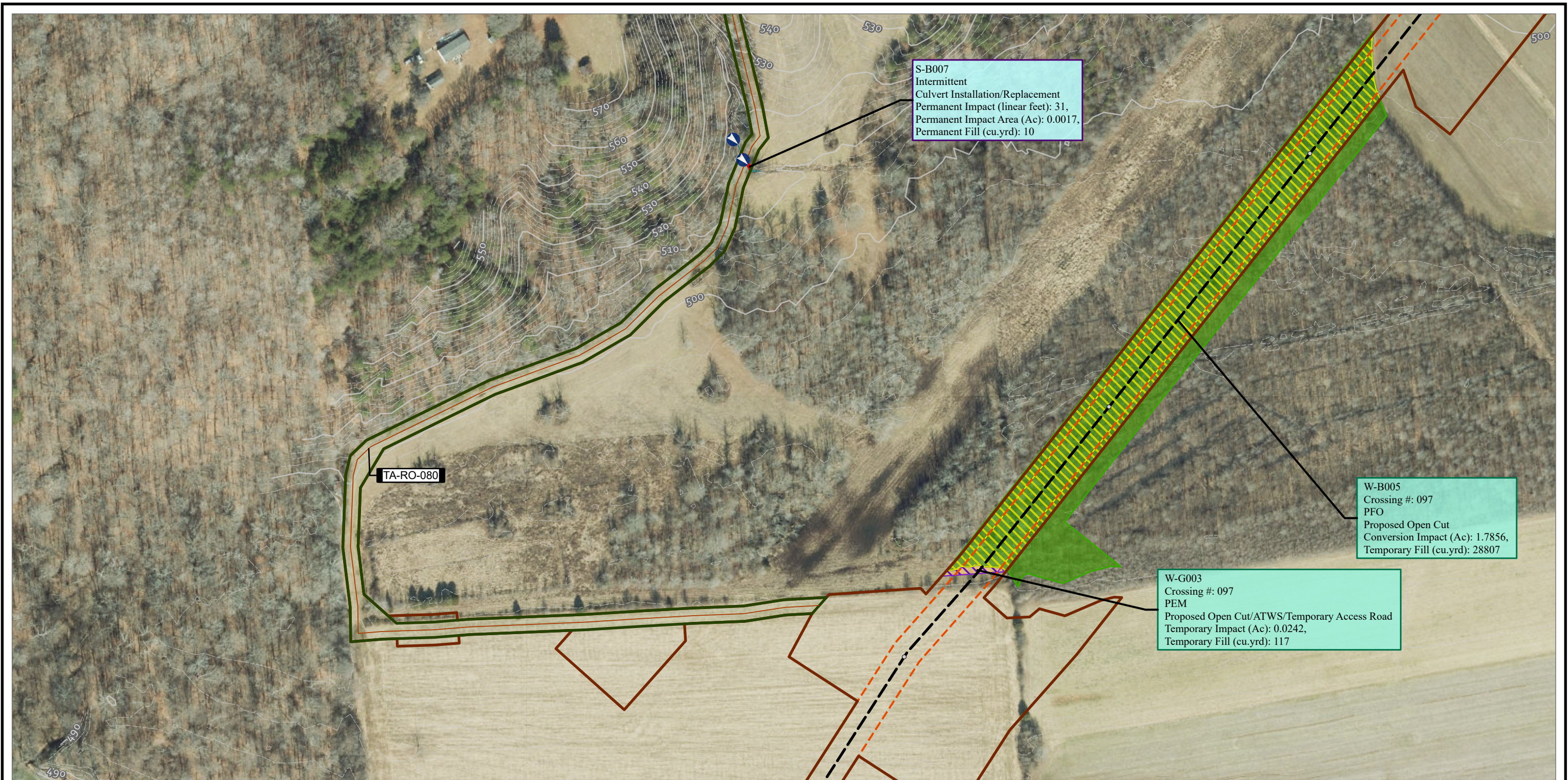
| | | | | | | | |
|---|--|--|---|---|--|---|---|
| <ul style="list-style-type: none">TENTH MILE POSTMILE POSTMAIN LINE VALVEMETER STATIONSCONTRACTOR YARDH-650 PIPELINEPERMANENT ACCESS ROADTEMPORARY ACCESS ROAD | <ul style="list-style-type: none">TEMPORARY ACCESS ROADPERMANENT ACCESS ROADLIMITS OF CONSTRUCTION WORKSPACEOPERATIONAL WORKSPACEBORE PITSLAYDOWN YARD / STAGING AREASURVEY AREA | <ul style="list-style-type: none">STREAM FLOW DIRECTIONSTREAM IMPACT<ul style="list-style-type: none">TEMPORARYPERMANENTSTREAM TYPE<ul style="list-style-type: none">EPHEMERALINTERMITTENTPERENNIAL | <ul style="list-style-type: none">WETLAND IMPACT<ul style="list-style-type: none">TEMPORARYCONVERSIONSECONDARY IMPACTWETLAND TYPE<ul style="list-style-type: none">PALUSTRINE EMERGENTPALUSTRINE FORESTEDPALUSTRINE SCRUB-SHRUBPALUSTRINE UNCONSOLIDATED BOTTOM | <ul style="list-style-type: none">COUNTY BOUNDARYSTATE BOUNDARYELEVATION - CONTOUR - INDEXELEVATION - CONTOUR - INTERMEDIATE | | <div><div>0100200</div><div>FEET</div><div>1:2,4001" = 200'</div></div> | <div>PROJECT: MVP Southgate Amendment Project Pittsylvania County, Virginia Rockingham County, North Carolina</div> <div>TITLE: FIGURE 3 DETAIL MAP</div> <div>PAGE: 130 AR-059</div> <div>DATE: JULY 2025</div> <div></div> |
|---|--|--|---|---|--|---|---|

NOTES:
1: THIS FIGURE IS INTENDED TO BE VIEWED OR PRINTED IN COLOR ON 11"x17" SIZE SHEET.
2: SURVEY AREA IS EQUIVALENT TO LIMITS OF CONSTRUCTION WORKSPACE EXCEPT WHERE SHOWN
3: BASE MAP SERVICES: ESRI COMMUNITY MAPS CONTRIBUTORS, STATE OF NORTH CAROLINA DOT, © OPENSTREETMAP, MICROSOFT, ESRI, TOMTOM, GARMIN, SAFEGRAPH, GEOTECHNOLOGIES, INC, MET/NASA, USGS, EPA, NPS,



| | | | | | | | |
|---|--|--|---|---|--|--|---|
| <ul style="list-style-type: none">TENTH MILE POSTMILE POSTMAIN LINE VALVEMETER STATIONSCONTRACTOR YARDH-650 PIPELINEPERMANENT ACCESS ROADTEMPORARY ACCESS ROAD | <ul style="list-style-type: none">TEMPORARY ACCESS ROADPERMANENT ACCESS ROADLIMITS OF CONSTRUCTION WORKSPACEOPERATIONAL WORKSPACEBORE PITSLAYDOWN YARD / STAGING AREASURVEY AREA | <ul style="list-style-type: none">STREAM FLOW DIRECTIONSTREAM IMPACT<ul style="list-style-type: none">TEMPORARYPERMANENTSTREAM TYPE<ul style="list-style-type: none">EPHEMERALINTERMITTENTPERENNIAL | <ul style="list-style-type: none">WETLAND IMPACT<ul style="list-style-type: none">TEMPORARYCONVERSIONSECONDARY IMPACTWETLAND TYPE<ul style="list-style-type: none">PALUSTRINE EMERGENTPALUSTRINE FORESTEDPALUSTRINE SCRUB-SHRUBPALUSTRINE UNCONSOLIDATED BOTTOM | <ul style="list-style-type: none">COUNTY BOUNDARYSTATE BOUNDARYELEVATION - CONTOUR - INDEXELEVATION - CONTOUR - INTERMEDIATE | | <div><div>0100200</div><div>1:2,4001" = 200'</div></div> | <div>PROJECT: MVP Southgate Amendment Project Pittsylvania County, Virginia Rockingham County, North Carolina</div> <div>TITLE: FIGURE 3 DETAIL MAP</div> <div>PAGE: 131 AR-060</div> <div>DATE: JULY 2025</div> <div></div> |
|---|--|--|---|---|--|--|---|

NOTES:
1: THIS FIGURE IS INTENDED TO BE VIEWED OR PRINTED IN COLOR ON 11"x17" SIZE SHEET.
2: SURVEY AREA IS EQUIVALENT TO LIMITS OF CONSTRUCTION WORKSPACE EXCEPT WHERE SHOWN
3: BASE MAP SERVICES: ESRI COMMUNITY MAPS CONTRIBUTORS, STATE OF NORTH CAROLINA DOT, © OPENSTREETMAP, MICROSOFT, ESRI, TOMTOM, GARMIN, SAFEGRAPH, GEOTECHNOLOGIES, INC, METI/NASA, USGS, EPA, NPS,



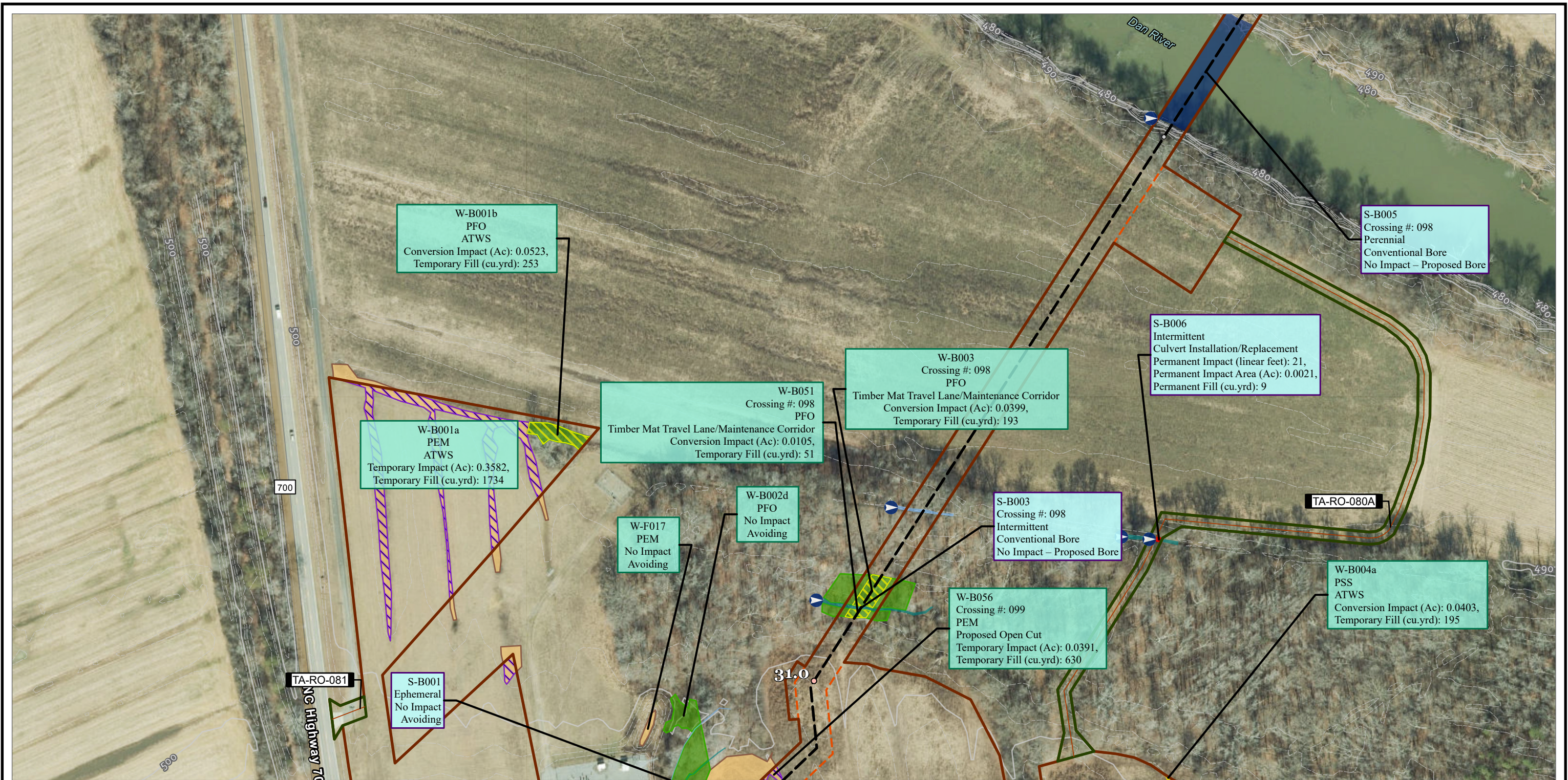
| | | | | | | | |
|---|--|--|---|---|--|--|---|
| <ul style="list-style-type: none">TENTH MILE POSTMILE POSTMAIN LINE VALVEMETER STATIONSCONTRACTOR YARDH-650 PIPELINEPERMANENT ACCESS ROADTEMPORARY ACCESS ROAD | <ul style="list-style-type: none">TEMPORARY ACCESS ROADPERMANENT ACCESS ROADLIMITS OF CONSTRUCTION WORKSPACEOPERATIONAL WORKSPACEBORE PITSLAYDOWN YARD / STAGING AREASURVEY AREA | <ul style="list-style-type: none">STREAM FLOW DIRECTIONSTREAM IMPACT<ul style="list-style-type: none">TEMPORARYPERMANENTSTREAM TYPE<ul style="list-style-type: none">EPHEMERALINTERMITTENTPERENNIAL | <ul style="list-style-type: none">WETLAND IMPACT<ul style="list-style-type: none">TEMPORARYCONVERSIONSECONDARY IMPACTWETLAND TYPE<ul style="list-style-type: none">PALUSTRINE EMERGENTPALUSTRINE FORESTEDPALUSTRINE SCRUB-SHRUBPALUSTRINE UNCONSOLIDATED BOTTOM | <ul style="list-style-type: none">COUNTY BOUNDARYSTATE BOUNDARYELEVATION - CONTOUR - INDEXELEVATION - CONTOUR - INTERMEDIATE | | | <p>PROJECT: MVP Southgate Amendment Project Pittsylvania County, Virginia Rockingham County, North Carolina</p> <p>TITLE: FIGURE 3 DETAIL MAP</p> <p>PAGE: 132 AR-061</p> <p>DATE: JULY 2025</p> |
|---|--|--|---|---|--|--|---|

NOTES:

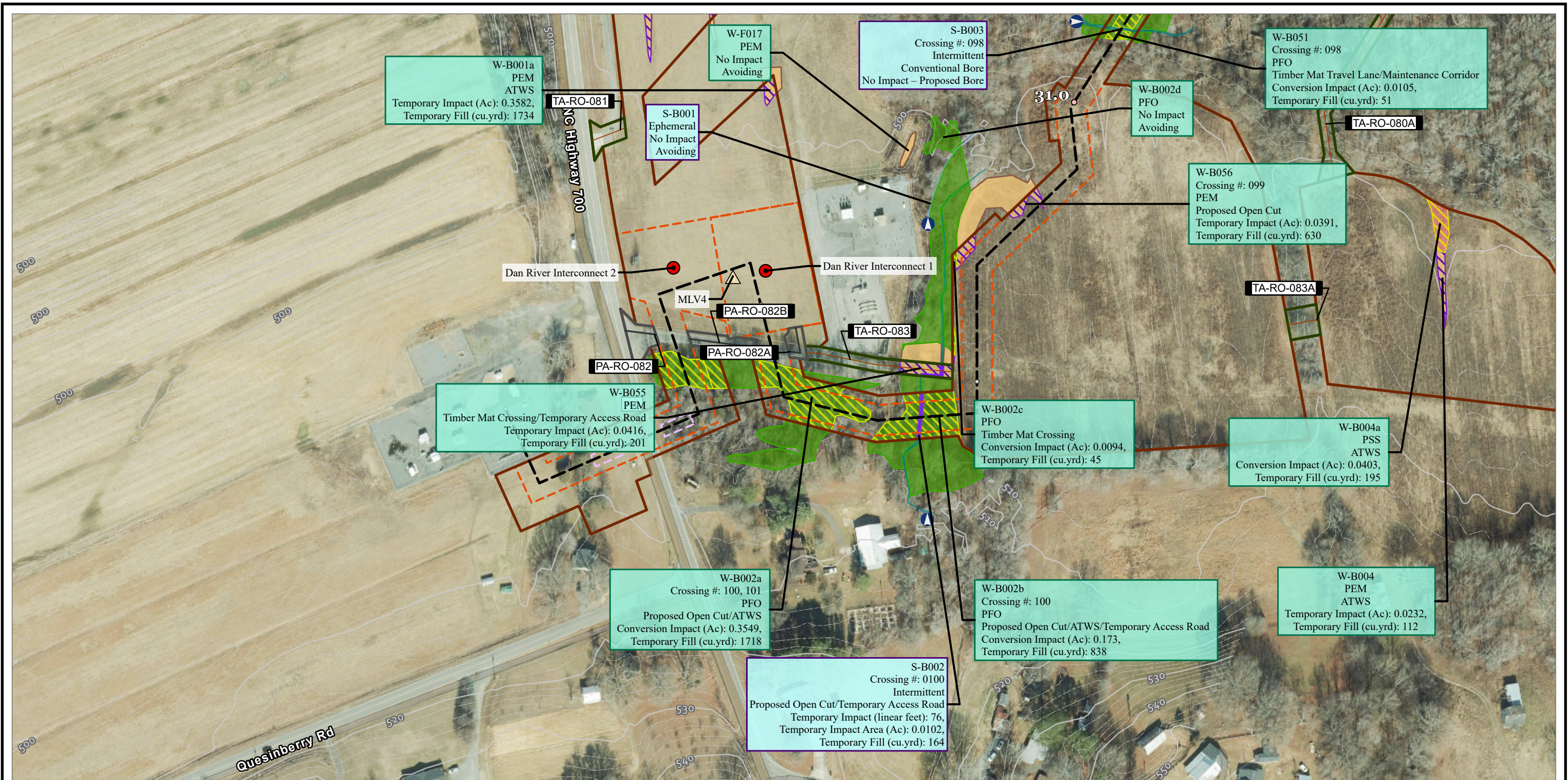
1: THIS FIGURE IS INTENDED TO BE VIEWED OR PRINTED IN COLOR ON 11"x17" SIZE SHEET.

2: SURVEY AREA IS EQUIVALENT TO LIMITS OF CONSTRUCTION WORKSPACE EXCEPT WHERE SHOWN

3: BASE MAP SERVICES: ESRI COMMUNITY MAPS CONTRIBUTORS, STATE OF NORTH CAROLINA DOT, © OPENSTREETMAP, MICROSOFT, ESRI, TOMTOM, GARMIN, SAFEGRAPH, GEOTECHNOLOGIES, INC, METI/NASA, USGS, EPA, NPS,



| | | | | | | | |
|---|--|--|---|---|--|--|---|
| <ul style="list-style-type: none">TENTH MILE POSTMILE POSTMAIN LINE VALVEMETER STATIONSCONTRACTOR YARDH-650 PIPELINEPERMANENT ACCESS ROADTEMPORARY ACCESS ROAD | <ul style="list-style-type: none">TEMPORARY ACCESS ROADPERMANENT ACCESS ROADLIMITS OF CONSTRUCTION WORKSPACEOPERATIONAL WORKSPACEBORE PITSLAYDOWN YARD / STAGING AREASURVEY AREA | <ul style="list-style-type: none">STREAM FLOW DIRECTIONSTREAM IMPACTSTREAM TYPEEPHEMERALINTERMITTENTPERENNIAL | <ul style="list-style-type: none">WETLAND IMPACTTEMPORARYCONVERSIONSECONDARY IMPACTWETLAND TYPEPALUSTRINE EMERGENTPALUSTRINE FORESTEDPALUSTRINE SCRUB-SHRUBPALUSTRINE UNCONSOLIDATED BOTTOM | <ul style="list-style-type: none">COUNTY BOUNDARYSTATE BOUNDARYELEVATION - CONTOUR - INDEXELEVATION - CONTOUR - INTERMEDIATE | | | <p>PROJECT: MVP Southgate Amendment Project Pittsylvania County, Virginia Rockingham County, North Carolina</p> <p>TITLE: FIGURE 3 DETAIL MAP</p> <p>PAGE: 133 AR-062</p> <p>DATE: JULY 2025</p> |
|---|--|--|---|---|--|--|---|



| | | | | | | | |
|---|--|--|---|---|--|--------------------------|---|
| <ul style="list-style-type: none">TENTH MILE POSTMILE POSTMAIN LINE VALVEMETER STATIONSCONTRACTOR YARDH-650 PIPELINEPERMANENT ACCESS ROADTEMPORARY ACCESS ROAD | <ul style="list-style-type: none">TEMPORARY ACCESS ROADPERMANENT ACCESS ROADLIMITS OF CONSTRUCTION WORKSPACEOPERATIONAL WORKSPACEBORE PITSLAYDOWN YARD / STAGING AREASURVEY AREA | <ul style="list-style-type: none">STREAM FLOW DIRECTIONSTREAM IMPACTTEMPORARYPERMANENTSTREAM TYPEEPHEMERALINTERMITTENTPERENNIAL | <ul style="list-style-type: none">WETLAND IMPACTTEMPORARYCONVERSIONSECONDARY IMPACTWETLAND TYPEPALUSTRINE EMERGENTPALUSTRINE FORESTEDPALUSTRINE SCRUB-SHRUBPALUSTRINE UNCONSOLIDATED BOTTOM | <ul style="list-style-type: none">COUNTY BOUNDARYSTATE BOUNDARYELEVATION - CONTOUR - INDEXELEVATION - CONTOUR - INTERMEDIATE | <p>NOTES: 1: THIS FIGURE IS INTENDED TO BE VIEWED OR PRINTED IN COLOR ON 11"x17" SIZE SHEET. 2: SURVEY AREA IS EQUIVALENT TO LIMITS OF CONSTRUCTION WORKSPACE EXCEPT WHERE SHOWN 3: BASE MAP SERVICES: ESRI COMMUNITY MAPS CONTRIBUTORS, STATE OF NORTH CAROLINA DOT, © OPENSTREETMAP, MICROSOFT, ESRI, TOMTOM, GARMIN, SAFEGRAPH, GEOTECHNOLOGIES, INC, MET/NASA, USGS, EPA, NPS,</p> | <p>1:2,400 1" = 200'</p> | <p>PROJECT: MVP Southgate Amendment Project Pittsylvania County, Virginia Rockingham County, North Carolina</p> <p>TITLE: FIGURE 3 DETAIL MAP</p> <p>PAGE: 134 AR-063</p> <p>DATE: JULY 2025</p> |
|---|--|--|---|---|--|--------------------------|---|



| | | | | | | | |
|---|--|--|---|---|--|--|---|
| <ul style="list-style-type: none">TENTH MILE POSTMILE POSTMAIN LINE VALVEMETER STATIONSCONTRACTOR YARDH-650 PIPELINEPERMANENT ACCESS ROADTEMPORARY ACCESS ROAD | <ul style="list-style-type: none">TEMPORARY ACCESS ROADPERMANENT ACCESS ROADLIMITS OF CONSTRUCTION WORKSPACEOPERATIONAL WORKSPACEBORE PITSLAYDOWN YARD / STAGING AREASURVEY AREA | <ul style="list-style-type: none">STREAM FLOW DIRECTIONSTREAM IMPACT<ul style="list-style-type: none">TEMPORARYPERMANENTSTREAM TYPE<ul style="list-style-type: none">EPHEMERALINTERMITTENTPERENNIAL | <ul style="list-style-type: none">WETLAND IMPACT<ul style="list-style-type: none">TEMPORARYCONVERSIONSECONDARY IMPACTWETLAND TYPE<ul style="list-style-type: none">PALUSTRINE EMERGENTPALUSTRINE FORESTEDPALUSTRINE SCRUB-SHRUBPALUSTRINE UNCONSOLIDATED BOTTOM | <ul style="list-style-type: none">COUNTY BOUNDARYSTATE BOUNDARYELEVATION - CONTOUR - INDEXELEVATION - CONTOUR - INTERMEDIATE | | | <p>PROJECT: MVP Southgate Amendment Project Pittsylvania County, Virginia Rockingham County, North Carolina</p> <p>TITLE: FIGURE 3 DETAIL MAP</p> <p>PAGE: 135 CY-037</p> <p>DATE: JULY 2025</p> |
|---|--|--|---|---|--|--|---|

NOTES:
1: THIS FIGURE IS INTENDED TO BE VIEWED OR PRINTED IN COLOR ON 11"x17" SIZE SHEET.
2: SURVEY AREA IS EQUIVALENT TO LIMITS OF CONSTRUCTION WORKSPACE EXCEPT WHERE SHOWN
3: BASE MAP SERVICES: ESRI COMMUNITY MAPS CONTRIBUTORS, VGIN, © OPENSTREETMAP, MICROSOFT, ESRI, TOMTOM, GARMIN, SAFEGRAPH, GEOTECHNOLOGIES, INC, METI/NASA, USGS, EPA, NPS, US CENSUS BUREAU,



| | | | | | | | |
|---|--|--|---|---|--|--|---|
| <ul style="list-style-type: none">TENTH MILE POSTMILE POSTMAIN LINE VALVEMETER STATIONSCONTRACTOR YARDH-650 PIPELINEPERMANENT ACCESS ROADTEMPORARY ACCESS ROAD | <ul style="list-style-type: none">TEMPORARY ACCESS ROADPERMANENT ACCESS ROADLIMITS OF CONSTRUCTION WORKSPACEOPERATIONAL WORKSPACEBORE PITSLAYDOWN YARD / STAGING AREASURVEY AREA | <ul style="list-style-type: none">STREAM FLOW DIRECTIONSTREAM IMPACT<ul style="list-style-type: none">TEMPORARYPERMANENTSTREAM TYPE<ul style="list-style-type: none">EPHEMERALINTERMITTENTPERENNIAL | <ul style="list-style-type: none">WETLAND IMPACT<ul style="list-style-type: none">TEMPORARYCONVERSIONSECONDARY IMPACTWETLAND TYPE<ul style="list-style-type: none">PALUSTRINE EMERGENTPALUSTRINE FORESTEDPALUSTRINE SCRUB-SHRUBPALUSTRINE UNCONSOLIDATED BOTTOM | <ul style="list-style-type: none">COUNTY BOUNDARYSTATE BOUNDARYELEVATION - CONTOUR - INDEXELEVATION - CONTOUR - INTERMEDIATE | | <div><div>0100200</div><div>1:2,400</div><div>FEET</div><div>1" = 200'</div></div> | <div>PROJECT: MVP Southgate Amendment Project Pittsylvania County, Virginia Rockingham County, North Carolina</div> <div>TITLE: FIGURE 3 DETAIL MAP</div> <div>PAGE: 136 CY-036</div> <div>DATE: JULY 2025</div> <div></div> |
|---|--|--|---|---|--|--|---|



| | | | | | | | |
|---|--|--|---|---|--|--|---|
| <ul style="list-style-type: none">TENTH MILE POSTMILE POSTMAIN LINE VALVEMETER STATIONSCONTRACTOR YARDH-650 PIPELINEPERMANENT ACCESS ROADTEMPORARY ACCESS ROAD | <ul style="list-style-type: none">TEMPORARY ACCESS ROADPERMANENT ACCESS ROADLIMITS OF CONSTRUCTION WORKSPACEOPERATIONAL WORKSPACEBORE PITSLAYDOWN YARD / STAGING AREASURVEY AREA | <ul style="list-style-type: none">STREAM FLOW DIRECTIONSTREAM IMPACTTEMPORARYPERMANENTSTREAM TYPEEPHEMERALINTERMITTENTPERENNIAL | <ul style="list-style-type: none">WETLAND IMPACTTEMPORARYCONVERSIONSECONDARY IMPACTWETLAND TYPEPALUSTRINE EMERGENTPALUSTRINE FORESTEDPALUSTRINE SCRUB-SHRUBPALUSTRINE UNCONSOLIDATED BOTTOM | <ul style="list-style-type: none">COUNTY BOUNDARYSTATE BOUNDARYELEVATION - CONTOUR - INDEXELEVATION - CONTOUR - INTERMEDIATE | <p>NOTES: 1: THIS FIGURE IS INTENDED TO BE VIEWED OR PRINTED IN COLOR ON 11"x17" SIZE SHEET. 2: SURVEY AREA IS EQUIVALENT TO LIMITS OF CONSTRUCTION WORKSPACE EXCEPT WHERE SHOWN 3: BASE MAP SERVICES: ESRI COMMUNITY MAPS CONTRIBUTORS, STATE OF NORTH CAROLINA DOT, © OPENSTREETMAP, MICROSOFT, ESRI, TOMTOM, GARMIN, SAFEGRAPH, GEOTECHNOLOGIES, INC, MET/NASA, USGS, EPA, NPS,</p> | | <p>PROJECT: MVP Southgate Amendment Project Pittsylvania County, Virginia Rockingham County, North Carolina</p> <p>TITLE: FIGURE 3 DETAIL MAP</p> <p>PAGE: 137 CY-005</p> <p>DATE: JULY 2025</p> |
|---|--|--|---|---|--|--|---|