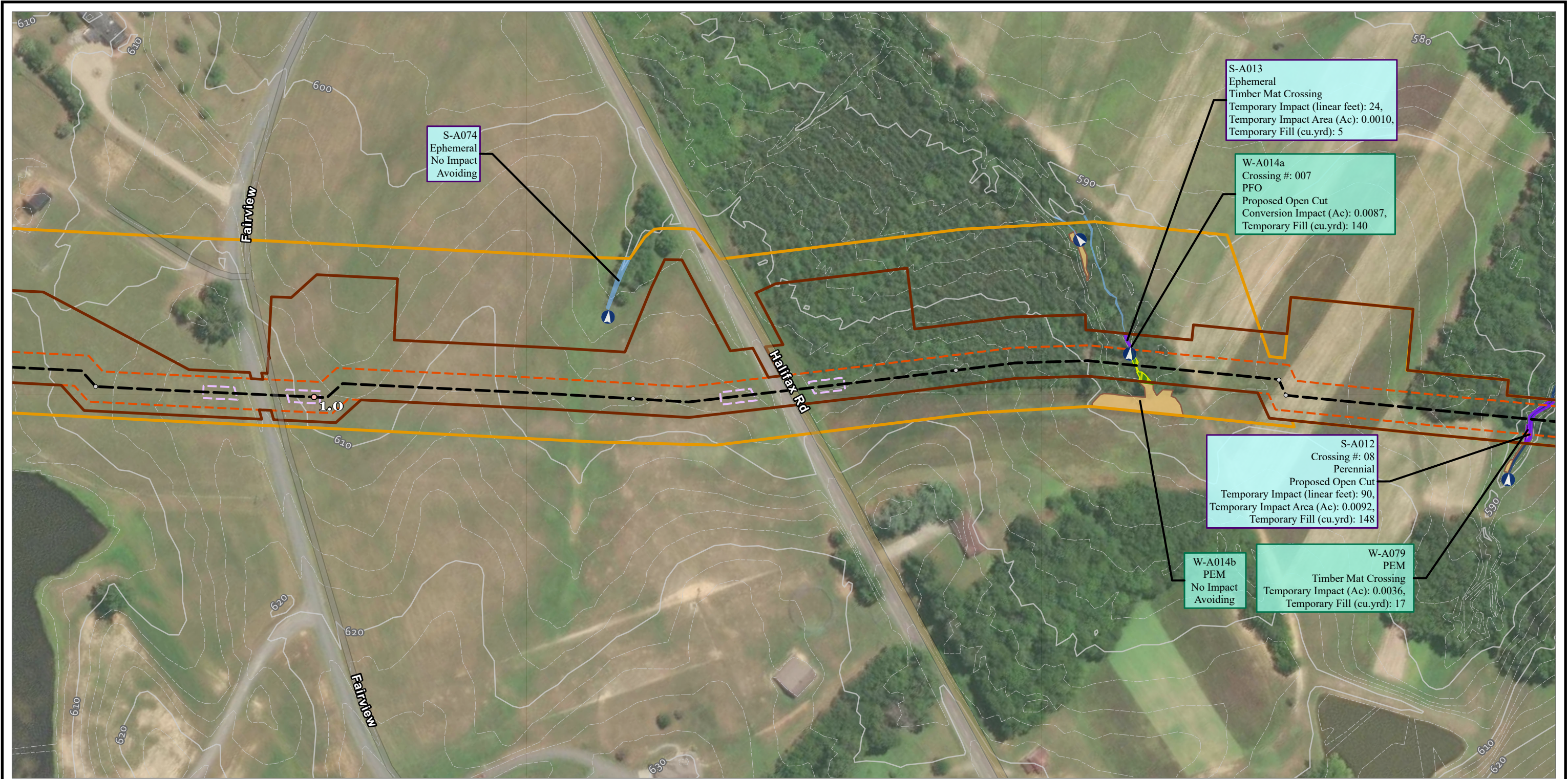


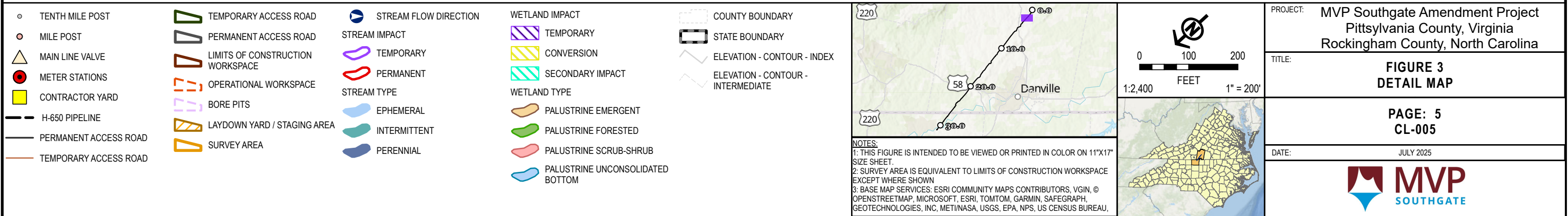
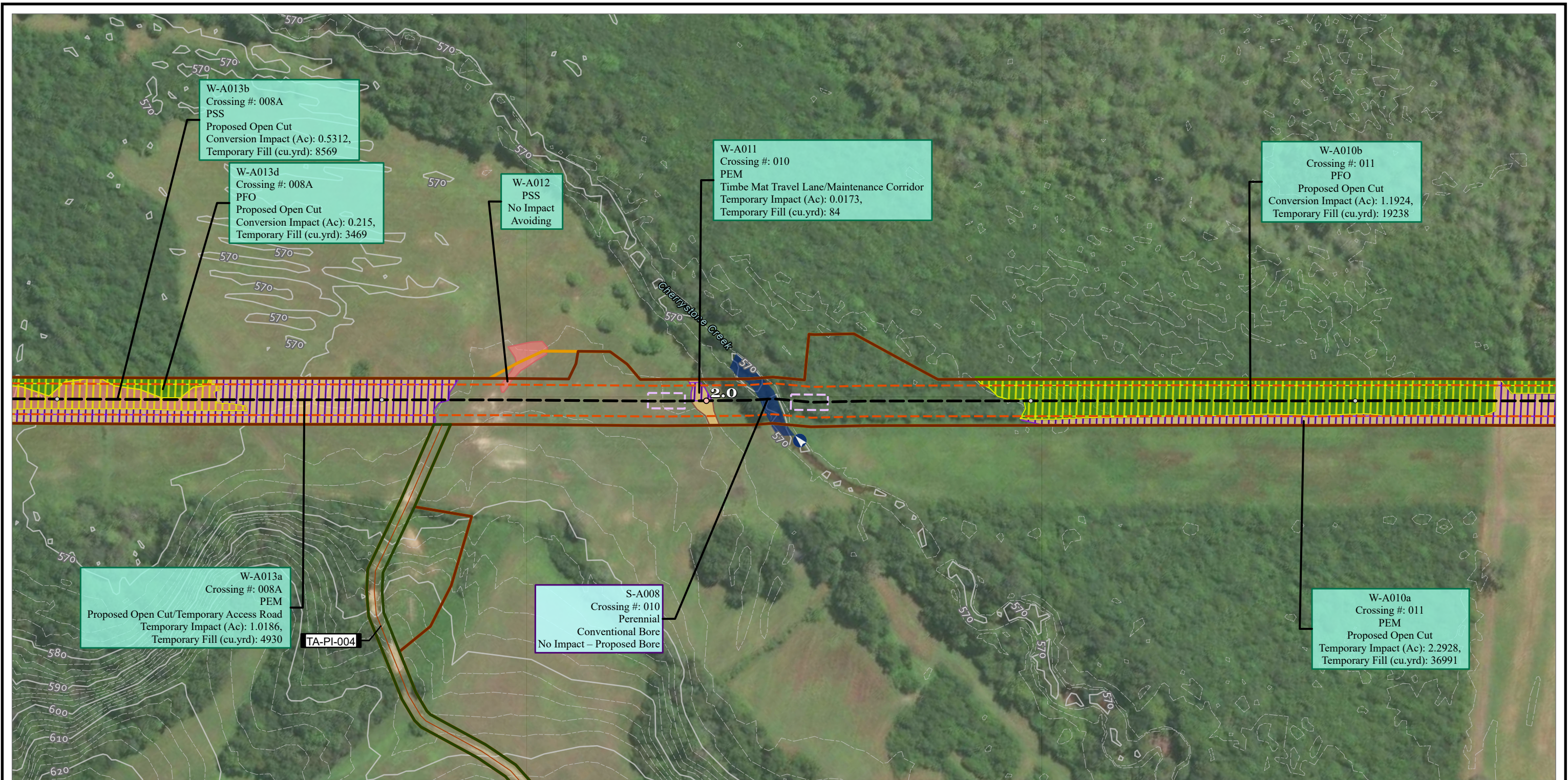
<ul style="list-style-type: none">TENTH MILE POSTMILE POSTMAIN LINE VALVEMETER STATIONSCONTRACTOR YARDH-650 PIPELINEPERMANENT ACCESS ROADTEMPORARY ACCESS ROAD	<ul style="list-style-type: none">TEMPORARY ACCESS ROADPERMANENT ACCESS ROADLIMITS OF CONSTRUCTION WORKSPACEOPERATIONAL WORKSPACEBORE PITSLAYDOWN YARD / STAGING AREASURVEY AREA	<ul style="list-style-type: none">STREAM FLOW DIRECTIONSTREAM IMPACTSTREAM TYPEEPHEMERALINTERMITTENTPERENNIAL	<ul style="list-style-type: none">WETLAND IMPACTTEMPORARYCONVERSIONSECONDARY IMPACTWETLAND TYPEPALUSTRINE EMERGENTPALUSTRINE FORESTEDPALUSTRINE SCRUB-SHRUBPALUSTRINE UNCONSOLIDATED BOTTOM	<ul style="list-style-type: none">COUNTY BOUNDARYSTATE BOUNDARYELEVATION - CONTOUR - INDEXELEVATION - CONTOUR - INTERMEDIATE			<p>PROJECT: MVP Southgate Amendment Project Pittsylvania County, Virginia Rockingham County, North Carolina</p> <p>TITLE: FIGURE 3 DETAIL MAP</p> <p>PAGE: 2 CL-002</p> <p>DATE: JULY 2025</p>
---	--	--	---	---	--	--	---

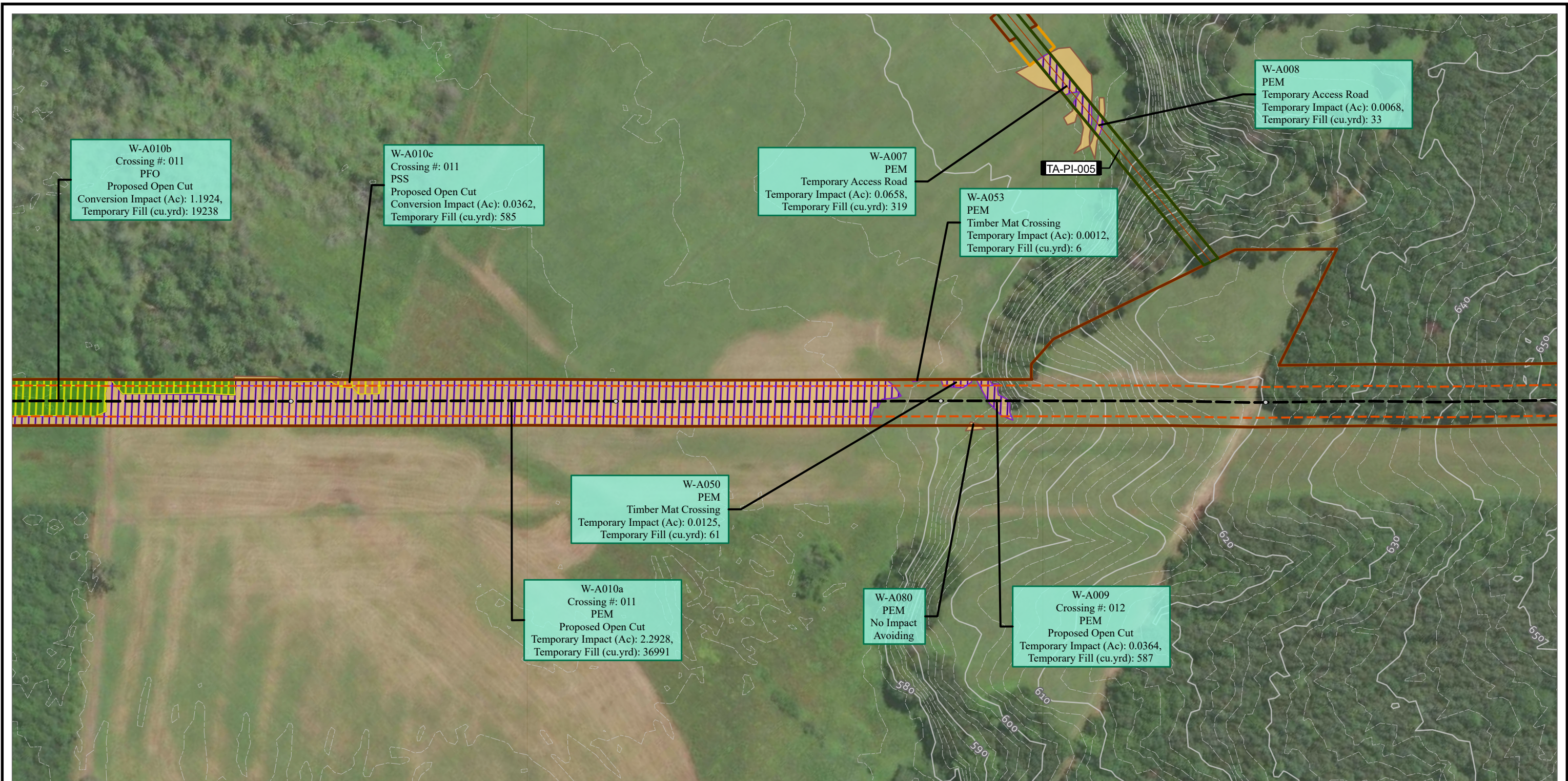
NOTES:
1: THIS FIGURE IS INTENDED TO BE VIEWED OR PRINTED IN COLOR ON 11"x17" SIZE SHEET.
2: SURVEY AREA IS EQUIVALENT TO LIMITS OF CONSTRUCTION WORKSPACE EXCEPT WHERE SHOWN
3: BASE MAP SERVICES: ESRI COMMUNITY MAPS CONTRIBUTORS, VGIN, © OPENSTREETMAP, MICROSOFT, ESRI, TOMTOM, GARMIN, SAFEGRAPH, GEOTECHNOLOGIES, INC, MET/NASA, USGS, EPA, NPS, US CENSUS BUREAU,



<ul style="list-style-type: none">TENTH MILE POSTMILE POSTMAIN LINE VALVEMETER STATIONSCONTRACTOR YARDH-650 PIPELINEPERMANENT ACCESS ROADTEMPORARY ACCESS ROAD	<ul style="list-style-type: none">TEMPORARY ACCESS ROADPERMANENT ACCESS ROADLIMITS OF CONSTRUCTION WORKSPACEOPERATIONAL WORKSPACEBORE PITSLAYDOWN YARD / STAGING AREASURVEY AREA	<ul style="list-style-type: none">STREAM FLOW DIRECTIONSTREAM IMPACT<ul style="list-style-type: none">TEMPORARYPERMANENTSTREAM TYPE<ul style="list-style-type: none">EPHEMERALINTERMITTENTPERENNIAL	<ul style="list-style-type: none">WETLAND IMPACT<ul style="list-style-type: none">TEMPORARYCONVERSIONSECONDARY IMPACTWETLAND TYPE<ul style="list-style-type: none">PALUSTRINE EMERGENTPALUSTRINE FORESTEDPALUSTRINE SCRUB-SHRUBPALUSTRINE UNCONSOLIDATED BOTTOM	<ul style="list-style-type: none">COUNTY BOUNDARYSTATE BOUNDARYELEVATION - CONTOUR - INDEXELEVATION - CONTOUR - INTERMEDIATE		<p>0 100 200 FEET 1:2,400 1" = 200'</p>	<p>PROJECT: MVP Southgate Amendment Project Pittsylvania County, Virginia Rockingham County, North Carolina</p> <p>TITLE: FIGURE 3 DETAIL MAP</p> <p>PAGE: 3 CL-003</p> <p>DATE: JULY 2025</p>
---	--	--	---	---	--	---	---

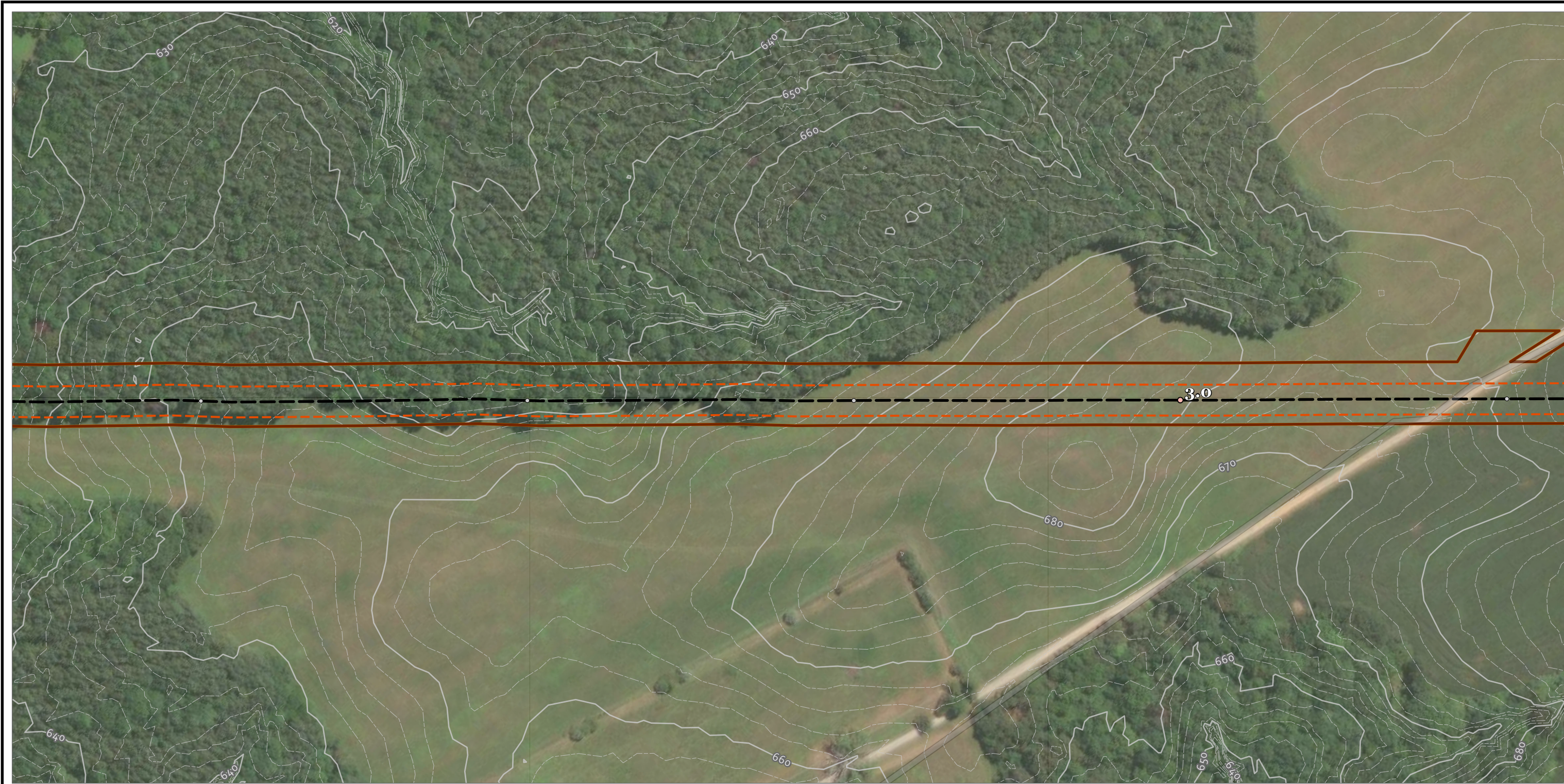
NOTES:
1: THIS FIGURE IS INTENDED TO BE VIEWED OR PRINTED IN COLOR ON 11"x17" SIZE SHEET.
2: SURVEY AREA IS EQUIVALENT TO LIMITS OF CONSTRUCTION WORKSPACE EXCEPT WHERE SHOWN
3: BASE MAP SERVICES: ESRI COMMUNITY MAPS CONTRIBUTORS, VGIN, © OPENSTREETMAP, MICROSOFT, ESRI, TOMTOM, GARMIN, SAFEGRAPH, GEOTECHNOLOGIES, INC, MET/NASA, USGS, EPA, NPS, US CENSUS BUREAU,





<ul style="list-style-type: none">TENTH MILE POSTMILE POSTMAIN LINE VALVEMETER STATIONSCONTRACTOR YARDH-650 PIPELINEPERMANENT ACCESS ROADTEMPORARY ACCESS ROAD	<ul style="list-style-type: none">TEMPORARY ACCESS ROADPERMANENT ACCESS ROADLIMITS OF CONSTRUCTION WORKSPACEOPERATIONAL WORKSPACEBORE PITSLAYDOWN YARD / STAGING AREASURVEY AREA	<ul style="list-style-type: none">STREAM FLOW DIRECTIONSTREAM IMPACTTEMPORARYPERMANENTSTREAM TYPEEPHEMERALINTERMITTENTPERENNIAL	<ul style="list-style-type: none">WETLAND IMPACTTEMPORARYCONVERSIONSECONDARY IMPACTWETLAND TYPEPALUSTRINE EMERGENTPALUSTRINE FORESTEDPALUSTRINE SCRUB-SHRUBPALUSTRINE UNCONSOLIDATED BOTTOM	<ul style="list-style-type: none">COUNTY BOUNDARYSTATE BOUNDARYELEVATION - CONTOUR - INDEXELEVATION - CONTOUR - INTERMEDIATE			<p>PROJECT: MVP Southgate Amendment Project Pittsylvania County, Virginia Rockingham County, North Carolina</p> <p>TITLE: FIGURE 3 DETAIL MAP</p> <p>PAGE: 6 CL-006</p> <p>DATE: JULY 2025</p>
---	--	--	---	---	--	--	---

NOTES:
1: THIS FIGURE IS INTENDED TO BE VIEWED OR PRINTED IN COLOR ON 11"x17" SIZE SHEET.
2: SURVEY AREA IS EQUIVALENT TO LIMITS OF CONSTRUCTION WORKSPACE EXCEPT WHERE SHOWN
3: BASE MAP SERVICES: ESRI COMMUNITY MAPS CONTRIBUTORS, VGIN, © OPENSTREETMAP, MICROSOFT, ESRI, TOMTOM, GARMIN, SAFEGRAPH, GEOTECHNOLOGIES, INC, MET/NASA, USGS, EPA, NPS, US CENSUS BUREAU,



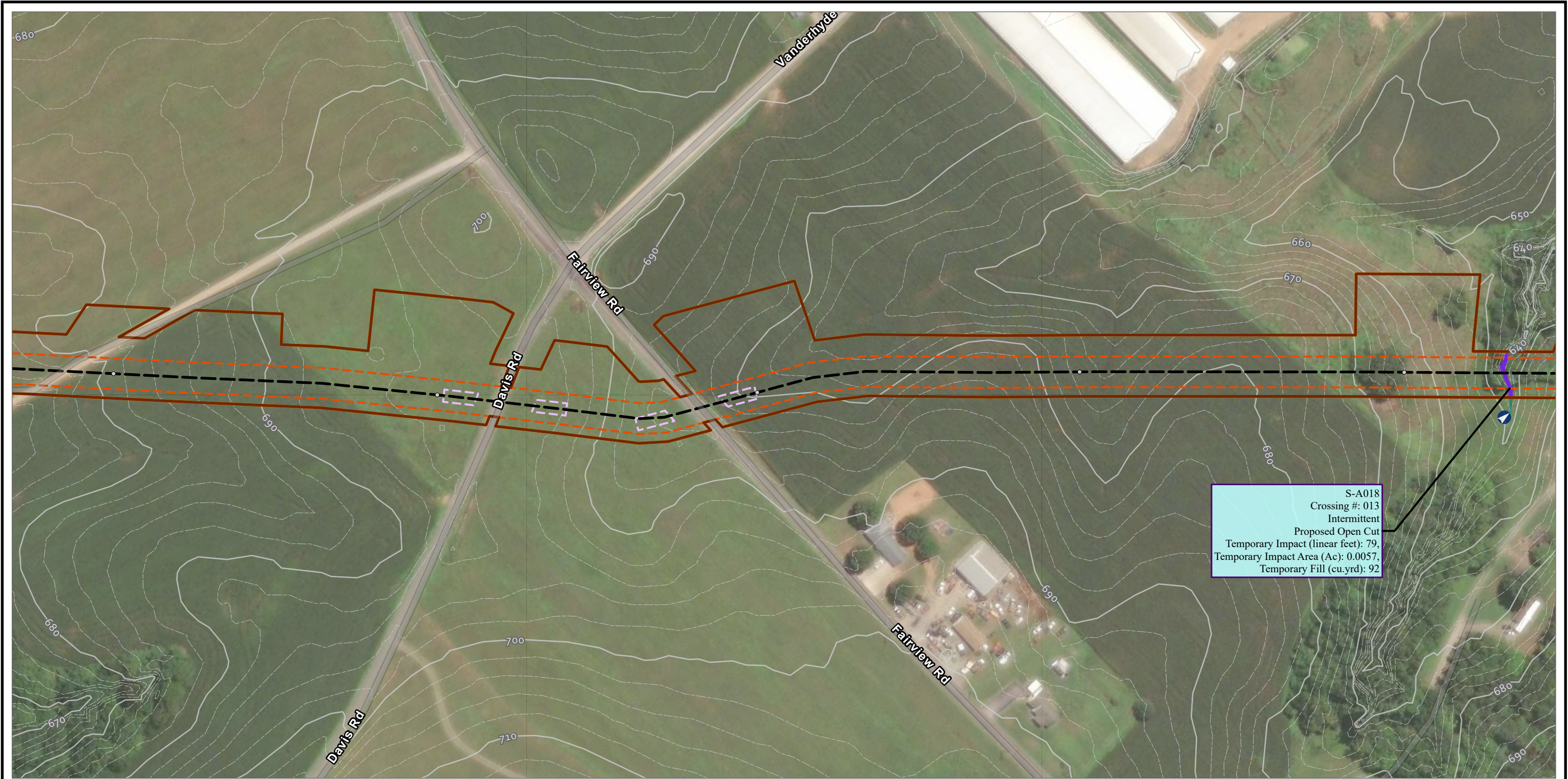
<ul style="list-style-type: none">TENTH MILE POSTMILE POSTMAIN LINE VALVEMETER STATIONSCONTRACTOR YARDH-650 PIPELINEPERMANENT ACCESS ROADTEMPORARY ACCESS ROAD	<ul style="list-style-type: none">TEMPORARY ACCESS ROADPERMANENT ACCESS ROADLIMITS OF CONSTRUCTION WORKSPACEOPERATIONAL WORKSPACEBORE PITSLAYDOWN YARD / STAGING AREASURVEY AREA	<ul style="list-style-type: none">STREAM FLOW DIRECTIONSTREAM IMPACT<ul style="list-style-type: none">TEMPORARYPERMANENTSTREAM TYPE<ul style="list-style-type: none">EPHEMERALINTERMITTENTPERENNIAL	<ul style="list-style-type: none">WETLAND IMPACT<ul style="list-style-type: none">TEMPORARYCONVERSIONSECONDARY IMPACTWETLAND TYPE<ul style="list-style-type: none">PALUSTRINE EMERGENTPALUSTRINE FORESTEDPALUSTRINE SCRUB-SHRUBPALUSTRINE UNCONSOLIDATED BOTTOM	<ul style="list-style-type: none">COUNTY BOUNDARYSTATE BOUNDARYELEVATION - CONTOUR - INDEXELEVATION - CONTOUR - INTERMEDIATE	<p>PROJECT: MVP Southgate Amendment Project Pittsylvania County, Virginia Rockingham County, North Carolina</p> <p>TITLE: FIGURE 3 DETAIL MAP</p> <p>PAGE: 7 CL-007</p> <p>DATE: JULY 2025</p> <p></p>
---	--	--	---	---	---

NOTES:

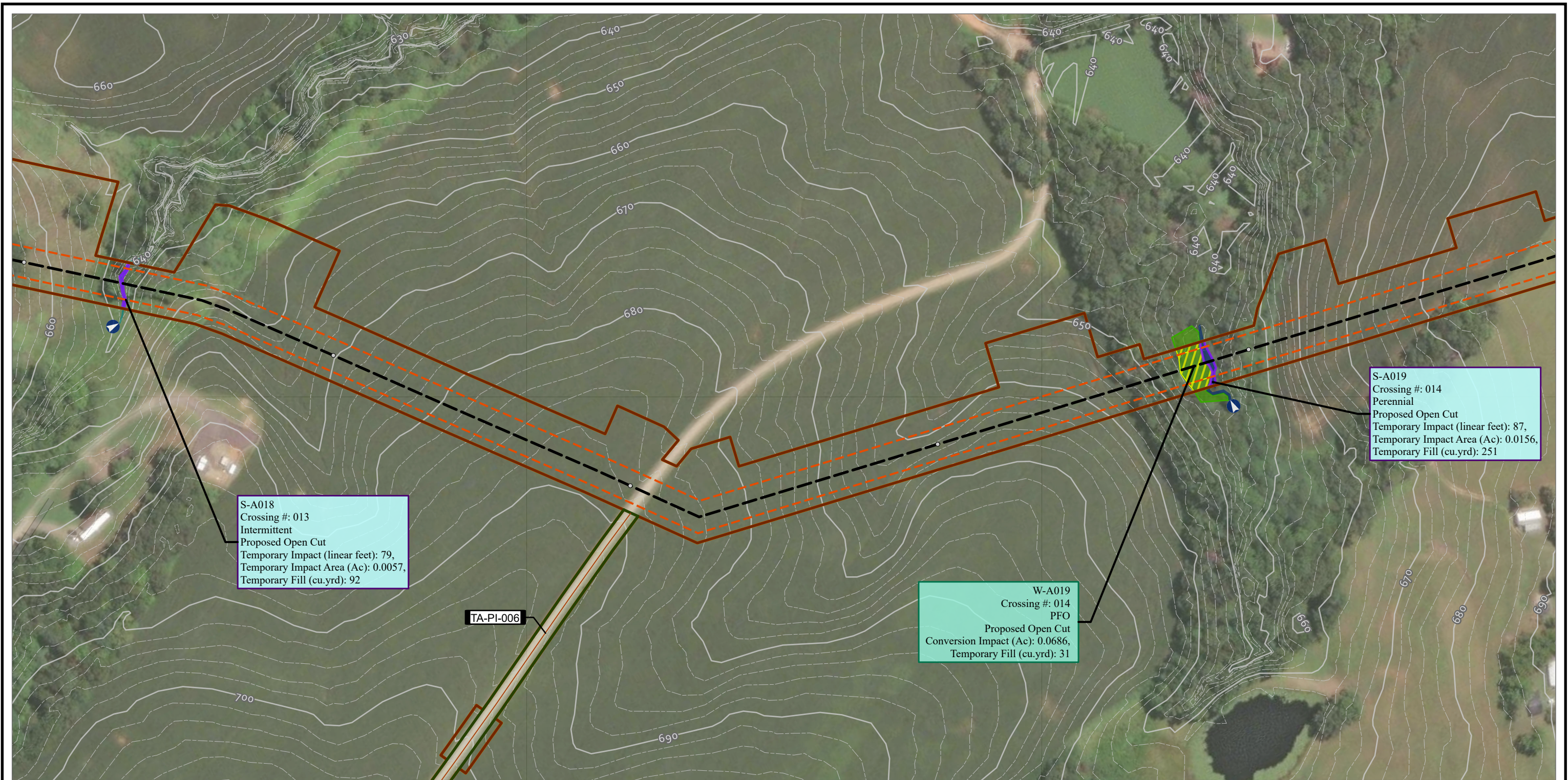
1: THIS FIGURE IS INTENDED TO BE VIEWED OR PRINTED IN COLOR ON 11"x17" SIZE SHEET.

2: SURVEY AREA IS EQUIVALENT TO LIMITS OF CONSTRUCTION WORKSPACE EXCEPT WHERE SHOWN

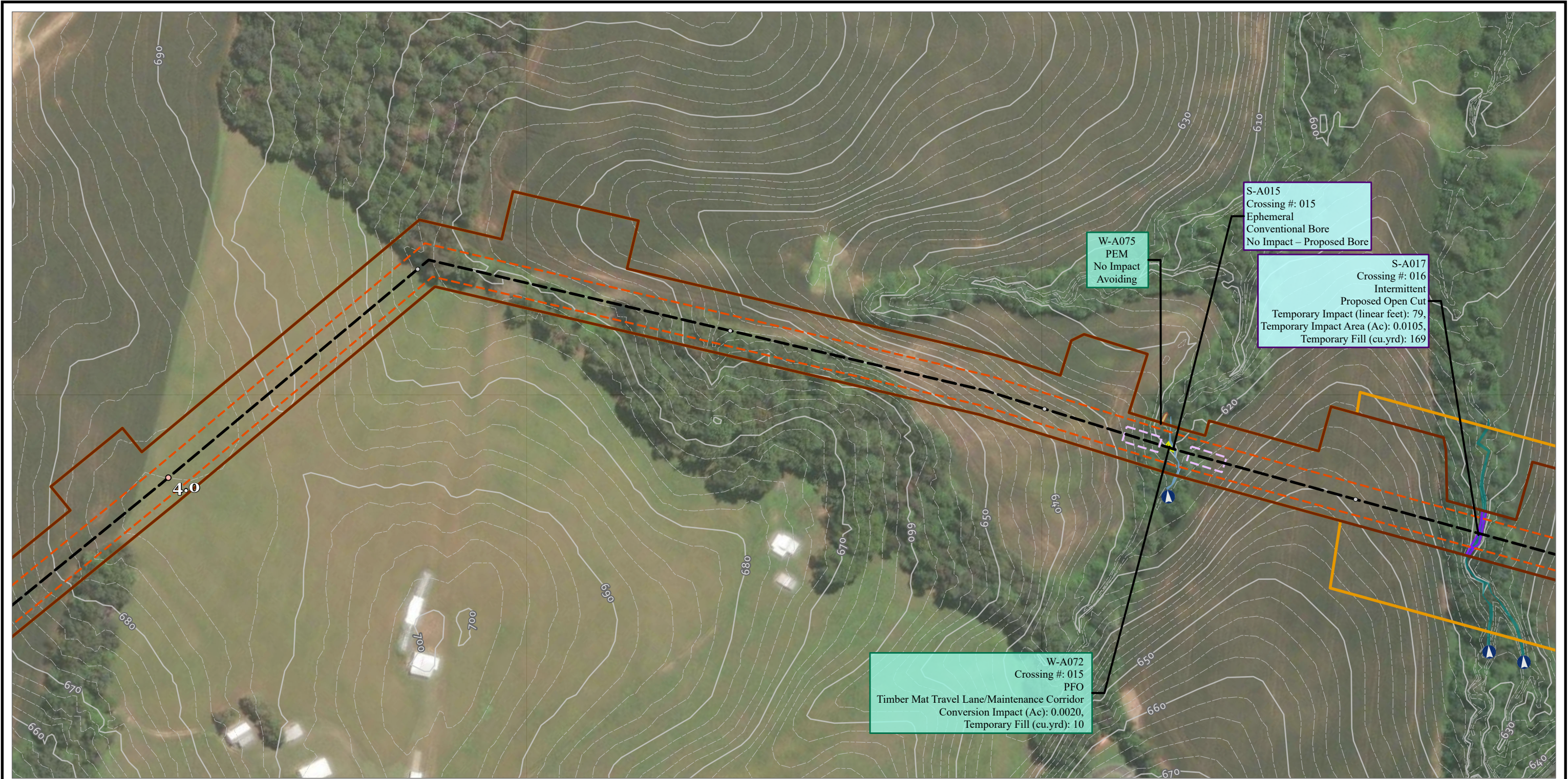
3: BASE MAP SERVICES: ESRI COMMUNITY MAPS CONTRIBUTORS, VGIN, © OPENSTREETMAP, MICROSOFT, ESRI, TOMTOM, GARMIN, SAFEGRAPH, GEOTECHNOLOGIES, INC, MET/NASA, USGS, EPA, NPS, US CENSUS BUREAU,



<ul style="list-style-type: none">TENTH MILE POSTMILE POSTMAIN LINE VALVEMETER STATIONSCONTRACTOR YARDH-650 PIPELINEPERMANENT ACCESS ROADTEMPORARY ACCESS ROAD	<ul style="list-style-type: none">TEMPORARY ACCESS ROADPERMANENT ACCESS ROADLIMITS OF CONSTRUCTION WORKSPACEOPERATIONAL WORKSPACEBORE PITSLAYDOWN YARD / STAGING AREASURVEY AREA	<ul style="list-style-type: none">STREAM FLOW DIRECTIONSTREAM IMPACT<ul style="list-style-type: none">TEMPORARYPERMANENTSTREAM TYPE<ul style="list-style-type: none">EPHEMERALINTERMITTENTPERENNIAL	<ul style="list-style-type: none">WETLAND IMPACT<ul style="list-style-type: none">TEMPORARYCONVERSIONSECONDARY IMPACTWETLAND TYPE<ul style="list-style-type: none">PALUSTRINE EMERGENTPALUSTRINE FORESTEDPALUSTRINE SCRUB-SHRUBPALUSTRINE UNCONSOLIDATED BOTTOM	<ul style="list-style-type: none">COUNTY BOUNDARYSTATE BOUNDARYELEVATION - CONTOUR - INDEXELEVATION - CONTOUR - INTERMEDIATE	<p>NOTES: 1: THIS FIGURE IS INTENDED TO BE VIEWED OR PRINTED IN COLOR ON 11"x17" SIZE SHEET. 2: SURVEY AREA IS EQUIVALENT TO LIMITS OF CONSTRUCTION WORKSPACE EXCEPT WHERE SHOWN 3: BASE MAP SERVICES: ESRI COMMUNITY MAPS CONTRIBUTORS, VGIN, © OPENSTREETMAP, MICROSOFT, ESRI, TOMTOM, GARMIN, SAFEGRAPH, GEOTECHNOLOGIES, INC, MET/NASA, USGS, EPA, NPS, US CENSUS BUREAU,</p>	<div><div>0100200</div><div>FEET</div><div>1:2,4001" = 200'</div></div>	<div>PROJECT: MVP Southgate Amendment Project Pittsylvania County, Virginia Rockingham County, North Carolina</div> <div>TITLE: FIGURE 3 DETAIL MAP</div> <div>PAGE: 8 CL-008</div> <div>DATE: JULY 2025</div> <div></div>
---	--	--	---	---	---	---	---

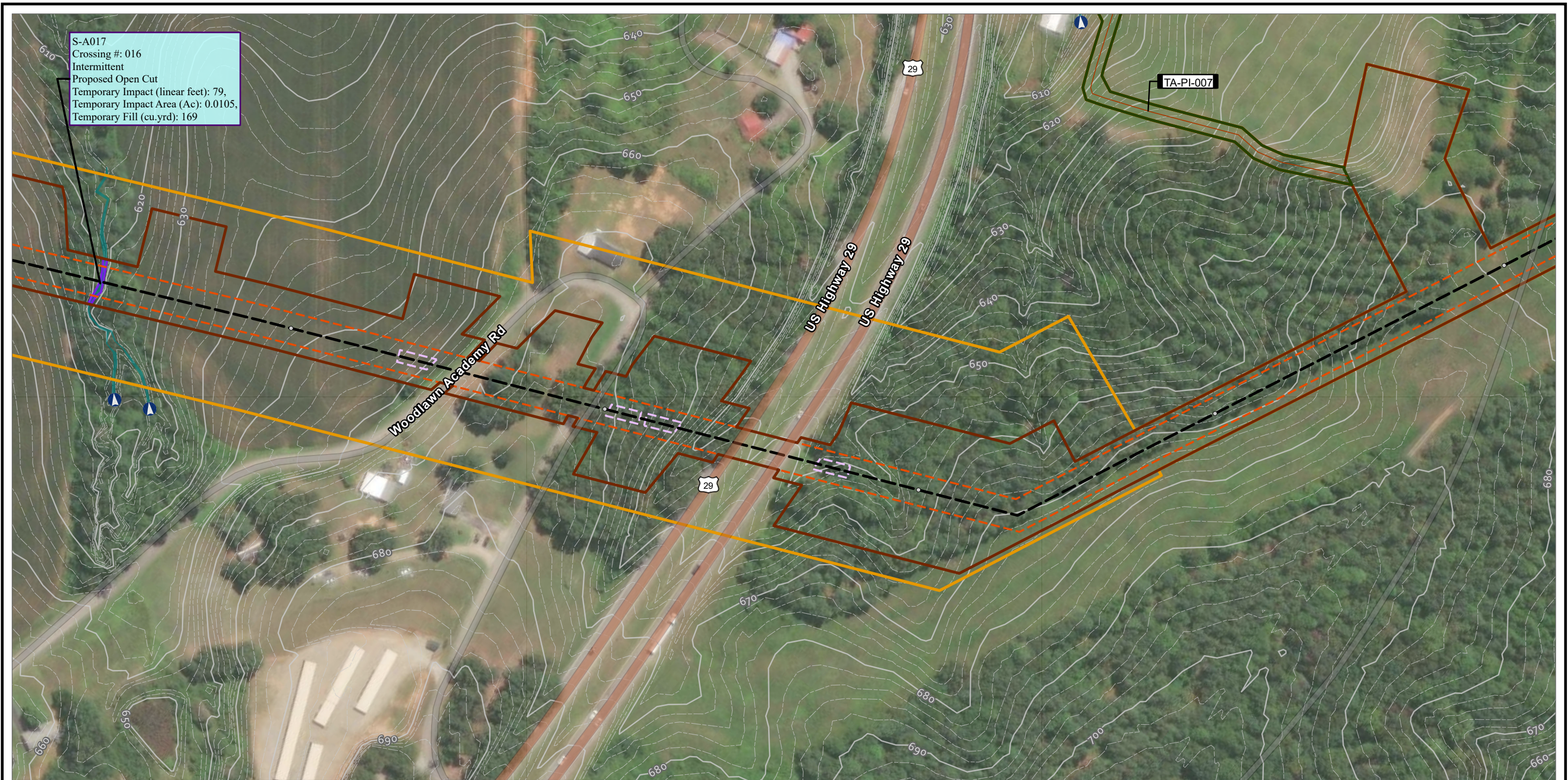


<ul style="list-style-type: none">TENTH MILE POSTMILE POSTMAIN LINE VALVEMETER STATIONSCONTRACTOR YARDH-650 PIPELINEPERMANENT ACCESS ROADTEMPORARY ACCESS ROAD	<ul style="list-style-type: none">TEMPORARY ACCESS ROADPERMANENT ACCESS ROADLIMITS OF CONSTRUCTION WORKSPACEOPERATIONAL WORKSPACEBORE PITSLAYDOWN YARD / STAGING AREASURVEY AREA	<ul style="list-style-type: none">STREAM FLOW DIRECTIONSTREAM IMPACT<ul style="list-style-type: none">TEMPORARYPERMANENTSTREAM TYPE<ul style="list-style-type: none">EPHEMERALINTERMITTENTPERENNIAL	<ul style="list-style-type: none">WETLAND IMPACT<ul style="list-style-type: none">TEMPORARYCONVERSIONSECONDARY IMPACTWETLAND TYPE<ul style="list-style-type: none">PALUSTRINE EMERGENTPALUSTRINE FORESTEDPALUSTRINE SCRUB-SHRUBPALUSTRINE UNCONSOLIDATED BOTTOM	<ul style="list-style-type: none">COUNTY BOUNDARYSTATE BOUNDARYELEVATION - CONTOUR - INDEXELEVATION - CONTOUR - INTERMEDIATE	<p>NOTES: 1: THIS FIGURE IS INTENDED TO BE VIEWED OR PRINTED IN COLOR ON 11"x17" SIZE SHEET. 2: SURVEY AREA IS EQUIVALENT TO LIMITS OF CONSTRUCTION WORKSPACE EXCEPT WHERE SHOWN 3: BASE MAP SERVICES: ESRI COMMUNITY MAPS CONTRIBUTORS, VGIN, © OPENSTREETMAP, MICROSOFT, ESRI, TOMTOM, GARMIN, SAFEGRAPH, GEOTECHNOLOGIES, INC, MET/NASA, USGS, EPA, NPS, US CENSUS BUREAU,</p>	<p>0 100 200 FEET 1:2,400 1" = 200'</p>	<p>PROJECT: MVP Southgate Amendment Project Pittsylvania County, Virginia Rockingham County, North Carolina</p> <p>TITLE: FIGURE 3 DETAIL MAP</p> <p>PAGE: 9 CL-009</p> <p>DATE: JULY 2025</p>
---	--	--	---	---	---	---	---



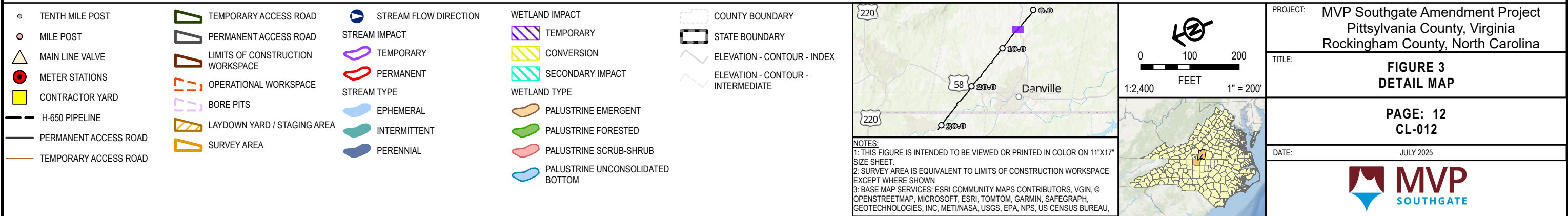
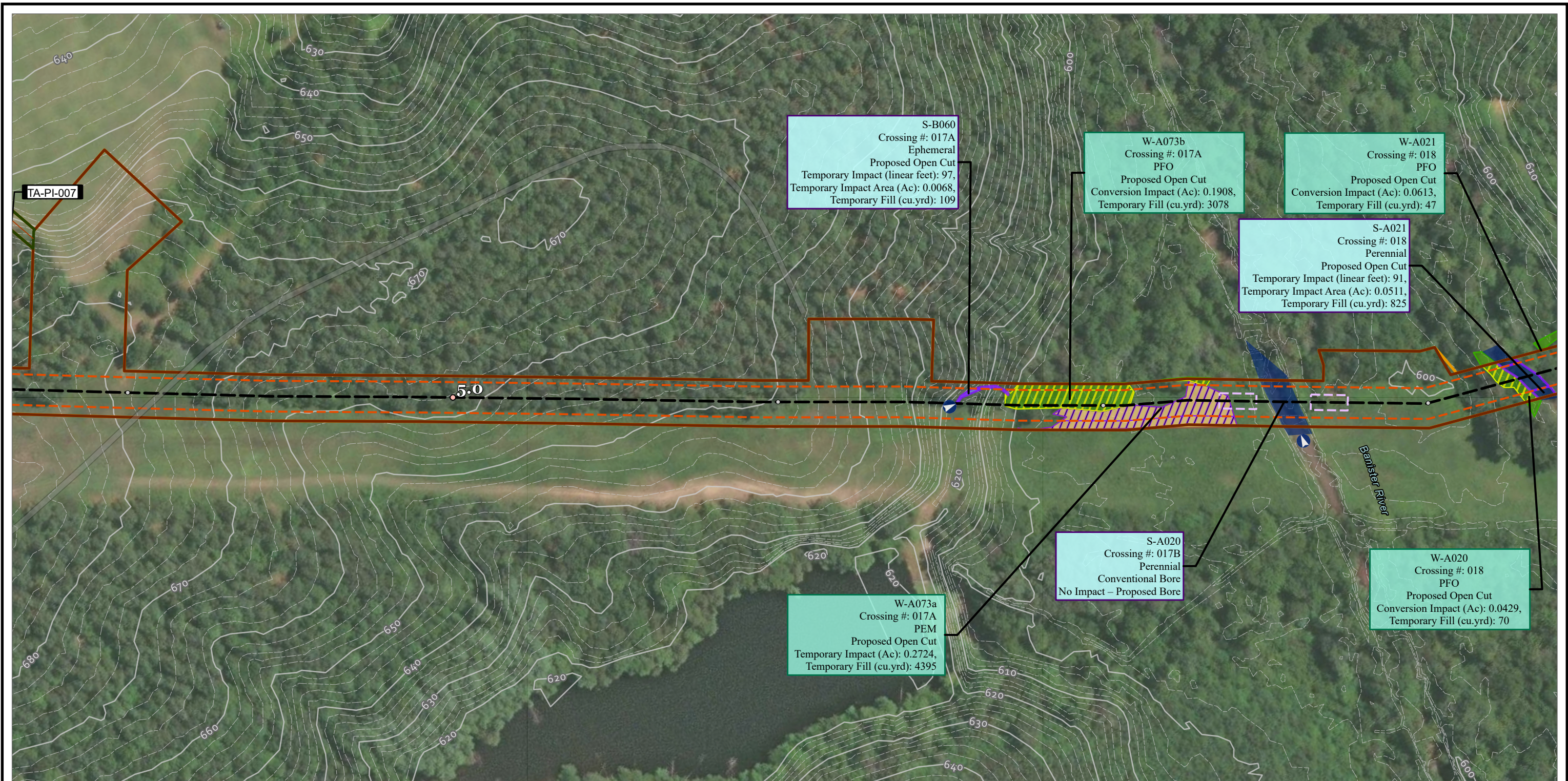
<ul style="list-style-type: none">TENTH MILE POSTMILE POSTMAIN LINE VALVEMETER STATIONSCONTRACTOR YARDH-650 PIPELINEPERMANENT ACCESS ROADTEMPORARY ACCESS ROAD	<ul style="list-style-type: none">TEMPORARY ACCESS ROADPERMANENT ACCESS ROADLIMITS OF CONSTRUCTION WORKSPACEOPERATIONAL WORKSPACEBORE PITSLAYDOWN YARD / STAGING AREASURVEY AREA	<ul style="list-style-type: none">STREAM FLOW DIRECTIONSTREAM IMPACTTEMPORARYPERMANENTSTREAM TYPEEPHEMERALINTERMITTENTPERENNIAL	<ul style="list-style-type: none">WETLAND IMPACTTEMPORARYCONVERSIONSECONDARY IMPACTWETLAND TYPEPALUSTRINE EMERGENTPALUSTRINE FORESTEDPALUSTRINE SCRUB-SHRUBPALUSTRINE UNCONSOLIDATED BOTTOM	<ul style="list-style-type: none">COUNTY BOUNDARYSTATE BOUNDARYELEVATION - CONTOUR - INDEXELEVATION - CONTOUR - INTERMEDIATE		<p>0 100 200 FEET 1:2,400 1" = 200'</p>	<p>PROJECT: MVP Southgate Amendment Project Pittsylvania County, Virginia Rockingham County, North Carolina</p> <p>TITLE: FIGURE 3 DETAIL MAP</p> <p>PAGE: 10 CL-010</p> <p>DATE: JULY 2025</p>
---	--	--	---	---	--	---	--

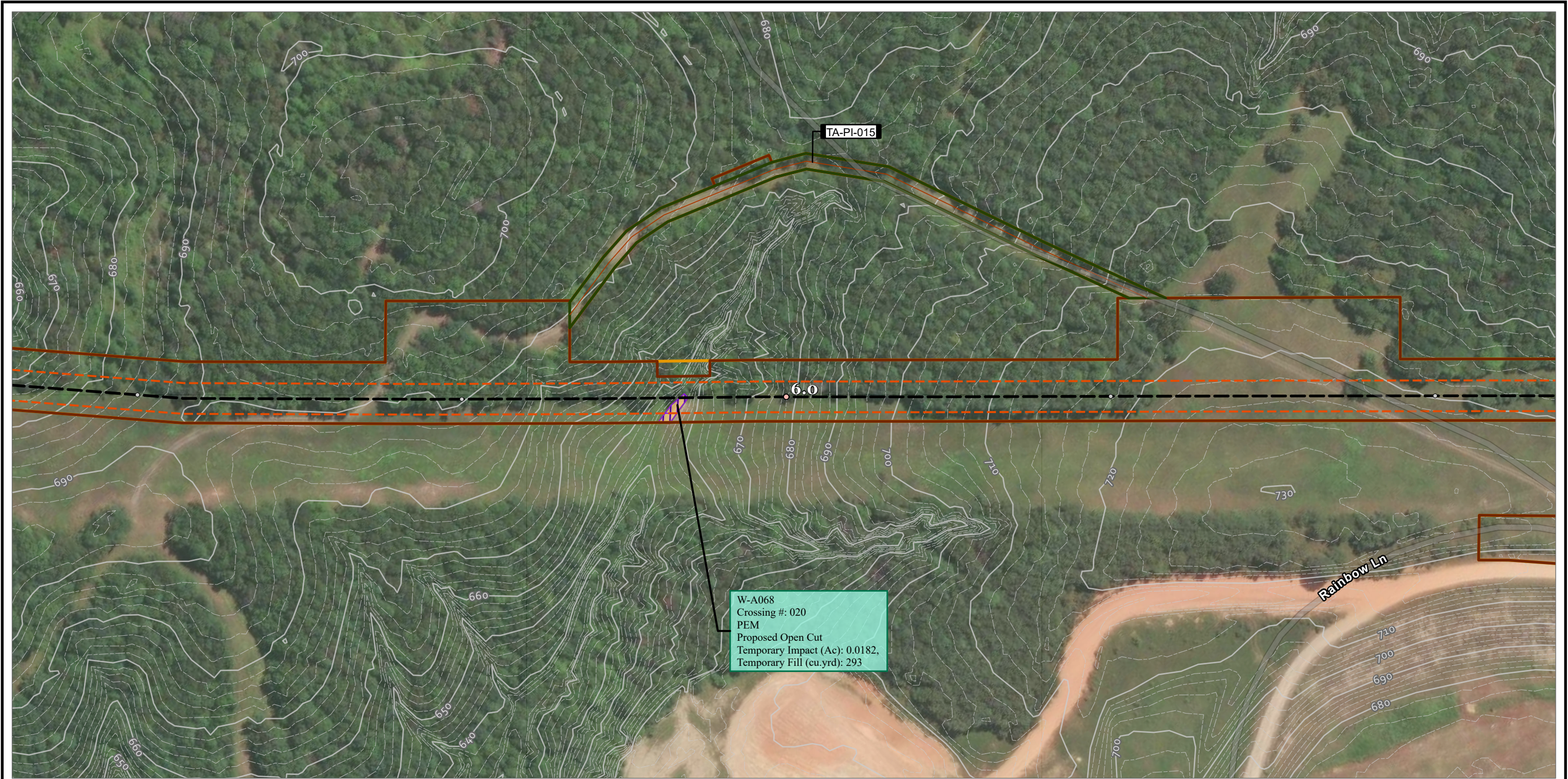
NOTES:
1: THIS FIGURE IS INTENDED TO BE VIEWED OR PRINTED IN COLOR ON 11"x17" SIZE SHEET.
2: SURVEY AREA IS EQUIVALENT TO LIMITS OF CONSTRUCTION WORKSPACE EXCEPT WHERE SHOWN
3: BASE MAP SERVICES: ESRI COMMUNITY MAPS CONTRIBUTORS, VGIN, © OPENSTREETMAP, MICROSOFT, ESRI, TOMTOM, GARMIN, SAFEGRAPH, GEOTECHNOLOGIES, INC, MET/NASA, USGS, EPA, NPS, US CENSUS BUREAU,



<ul style="list-style-type: none">TENTH MILE POSTMILE POSTMAIN LINE VALVEMETER STATIONSCONTRACTOR YARDH-650 PIPELINEPERMANENT ACCESS ROADTEMPORARY ACCESS ROAD	<ul style="list-style-type: none">TEMPORARY ACCESS ROADPERMANENT ACCESS ROADLIMITS OF CONSTRUCTION WORKSPACEOPERATIONAL WORKSPACEBORE PITSLAYDOWN YARD / STAGING AREASURVEY AREA	<ul style="list-style-type: none">STREAM FLOW DIRECTIONSTREAM IMPACTTEMPORARYPERMANENTSTREAM TYPEEPHEMERALINTERMITTENTPERENNIAL	<ul style="list-style-type: none">WETLAND IMPACTTEMPORARYCONVERSIONSECONDARY IMPACTWETLAND TYPEPALUSTRINE EMERGENTPALUSTRINE FORESTEDPALUSTRINE SCRUB-SHRUBPALUSTRINE UNCONSOLIDATED BOTTOM	<ul style="list-style-type: none">COUNTY BOUNDARYSTATE BOUNDARYELEVATION - CONTOUR - INDEXELEVATION - CONTOUR - INTERMEDIATE		<p>0 100 200 FEET 1:2,400 1" = 200'</p>	<p>PROJECT: MVP Southgate Amendment Project Pittsylvania County, Virginia Rockingham County, North Carolina</p> <p>TITLE: FIGURE 3 DETAIL MAP</p> <p>PAGE: 11 CL-011</p> <p>DATE: JULY 2025</p>
---	--	--	---	---	--	---	--

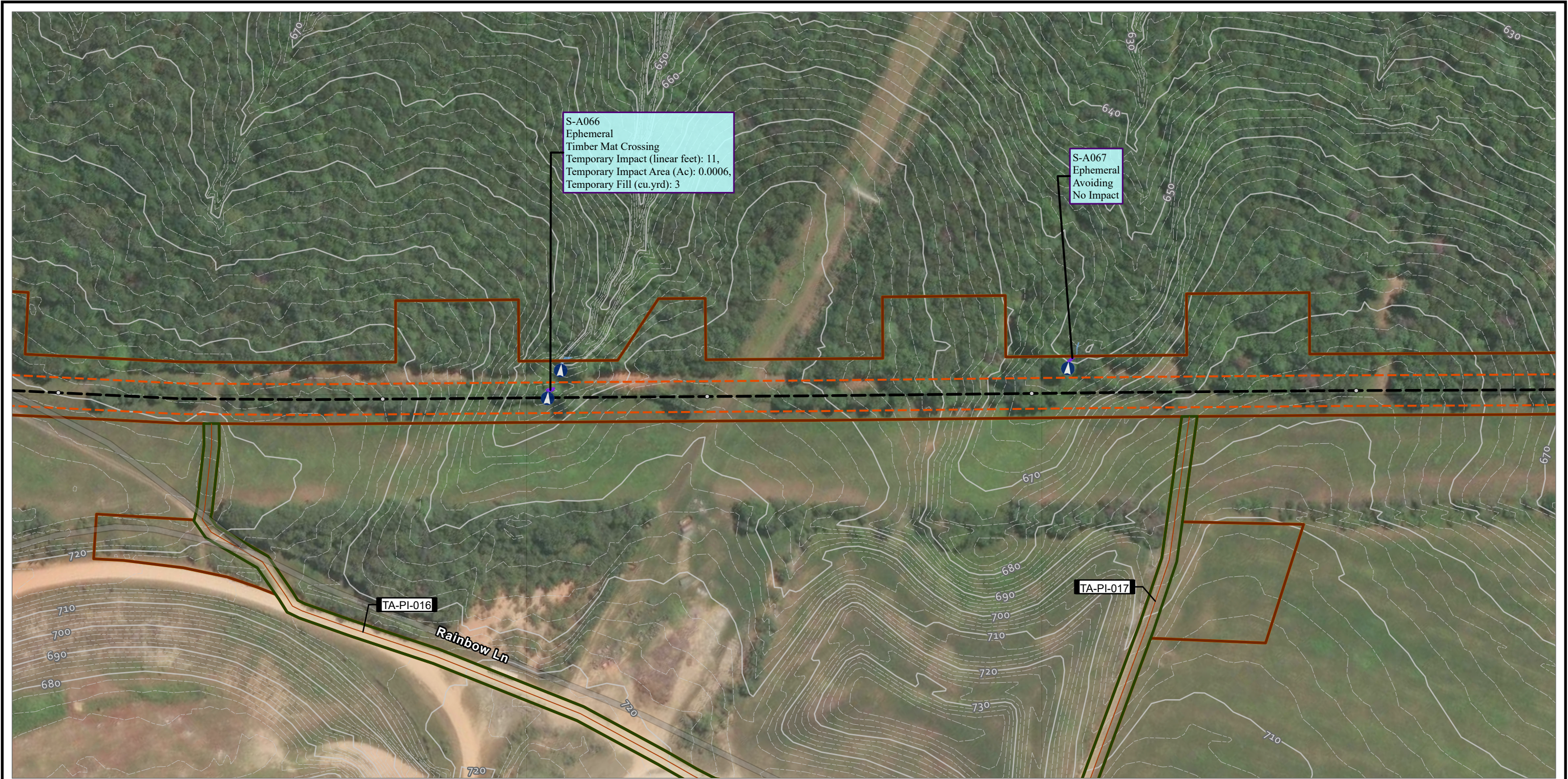
NOTES:
1: THIS FIGURE IS INTENDED TO BE VIEWED OR PRINTED IN COLOR ON 11"x17" SIZE SHEET.
2: SURVEY AREA IS EQUIVALENT TO LIMITS OF CONSTRUCTION WORKSPACE EXCEPT WHERE SHOWN
3: BASE MAP SERVICES: ESRI COMMUNITY MAPS CONTRIBUTORS, VGIN, © OPENSTREETMAP, MICROSOFT, ESRI, TOMTOM, GARMIN, SAFEGRAPH, GEOTECHNOLOGIES, INC, MET/NASA, USGS, EPA, NPS, US CENSUS BUREAU,



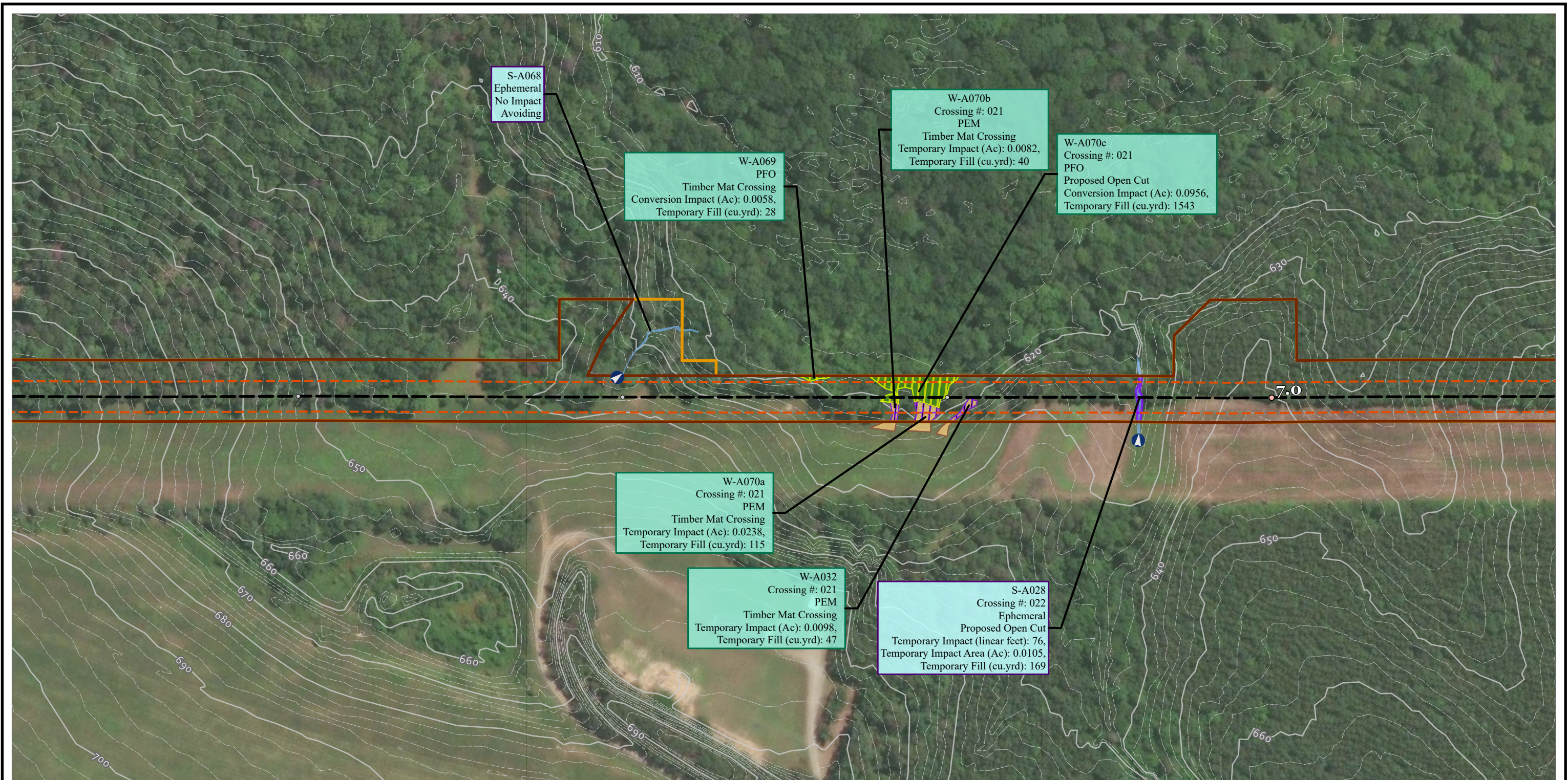


<ul style="list-style-type: none">TENTH MILE POSTMILE POSTMAIN LINE VALVEMETER STATIONSCONTRACTOR YARDH-650 PIPELINEPERMANENT ACCESS ROADTEMPORARY ACCESS ROAD	<ul style="list-style-type: none">TEMPORARY ACCESS ROADPERMANENT ACCESS ROADLIMITS OF CONSTRUCTION WORKSPACEOPERATIONAL WORKSPACEBORE PITSLAYDOWN YARD / STAGING AREASURVEY AREA	<ul style="list-style-type: none">STREAM FLOW DIRECTIONSTREAM IMPACTTEMPORARYPERMANENTSTREAM TYPEEPHEMERALINTERMITTENTPERENNIAL	<ul style="list-style-type: none">WETLAND IMPACTTEMPORARYCONVERSIONSECONDARY IMPACTWETLAND TYPEPALUSTRINE EMERGENTPALUSTRINE FORESTEDPALUSTRINE SCRUB-SHRUBPALUSTRINE UNCONSOLIDATED BOTTOM	<ul style="list-style-type: none">COUNTY BOUNDARYSTATE BOUNDARYELEVATION - CONTOUR - INDEXELEVATION - CONTOUR - INTERMEDIATE			<p>PROJECT: MVP Southgate Amendment Project Pittsylvania County, Virginia Rockingham County, North Carolina</p> <p>TITLE: FIGURE 3 DETAIL MAP</p> <p>PAGE: 14 CL-014</p> <p>DATE: JULY 2025</p>
---	--	--	---	---	--	--	--

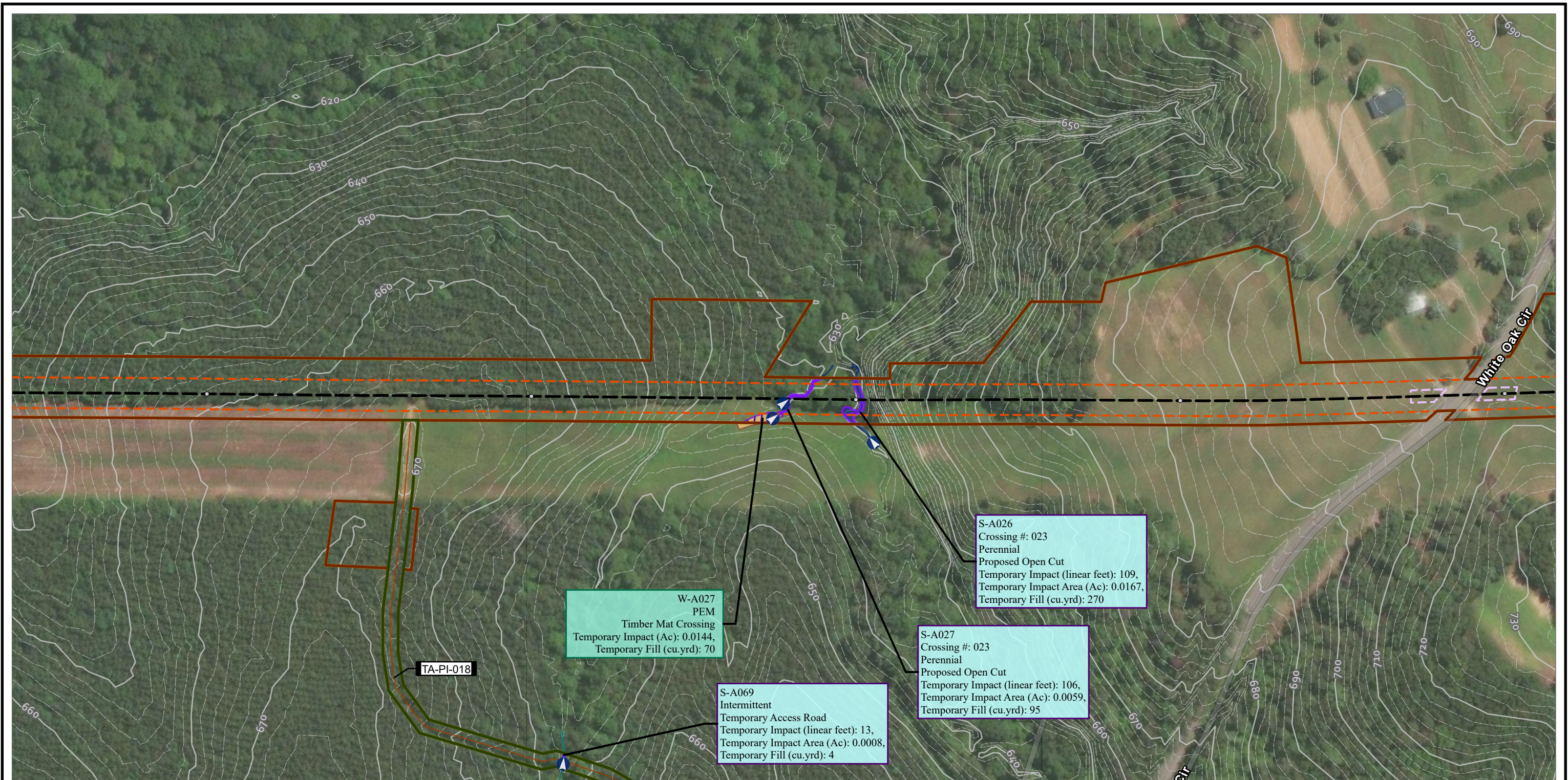
NOTES:
1: THIS FIGURE IS INTENDED TO BE VIEWED OR PRINTED IN COLOR ON 11"x17" SIZE SHEET.
2: SURVEY AREA IS EQUIVALENT TO LIMITS OF CONSTRUCTION WORKSPACE EXCEPT WHERE SHOWN
3: BASE MAP SERVICES: ESRI COMMUNITY MAPS CONTRIBUTORS, VGIN, © OPENSTREETMAP, MICROSOFT, ESRI, TOMTOM, GARMIN, SAFEGRAPH, GEOTECHNOLOGIES, INC, METI/NASA, USGS, EPA, NPS, US CENSUS BUREAU,



<ul style="list-style-type: none">TENTH MILE POSTMILE POSTMAIN LINE VALVEMETER STATIONSCONTRACTOR YARDH-650 PIPELINEPERMANENT ACCESS ROADTEMPORARY ACCESS ROAD	<ul style="list-style-type: none">TEMPORARY ACCESS ROADPERMANENT ACCESS ROADLIMITS OF CONSTRUCTION WORKSPACEOPERATIONAL WORKSPACEBORE PITSLAYDOWN YARD / STAGING AREASURVEY AREA	<ul style="list-style-type: none">STREAM FLOW DIRECTIONSTREAM IMPACTTEMPORARYPERMANENTSTREAM TYPEEPHEMERALINTERMITTENTPERENNIAL	<ul style="list-style-type: none">WETLAND IMPACTTEMPORARYCONVERSIONSECONDARY IMPACTWETLAND TYPEPALUSTRINE EMERGENTPALUSTRINE FORESTEDPALUSTRINE SCRUB-SHRUBPALUSTRINE UNCONSOLIDATED BOTTOM	<ul style="list-style-type: none">COUNTY BOUNDARYSTATE BOUNDARYELEVATION - CONTOUR - INDEXELEVATION - CONTOUR - INTERMEDIATE	<p>NOTES: 1: THIS FIGURE IS INTENDED TO BE VIEWED OR PRINTED IN COLOR ON 11"x17" SIZE SHEET. 2: SURVEY AREA IS EQUIVALENT TO LIMITS OF CONSTRUCTION WORKSPACE EXCEPT WHERE SHOWN 3: BASE MAP SERVICES: ESRI COMMUNITY MAPS CONTRIBUTORS, VGIN, © OPENSTREETMAP, MICROSOFT, ESRI, TOMTOM, GARMIN, SAFEGRAPH, GEOTECHNOLOGIES, INC, MET/NASA, USGS, EPA, NPS, US CENSUS BUREAU,</p>	<p>PROJECT: MVP Southgate Amendment Project Pittsylvania County, Virginia Rockingham County, North Carolina</p> <p>TITLE: FIGURE 3 DETAIL MAP</p> <p>PAGE: 15 CL-015</p> <p>DATE: JULY 2025</p>
---	--	--	---	---	---	--

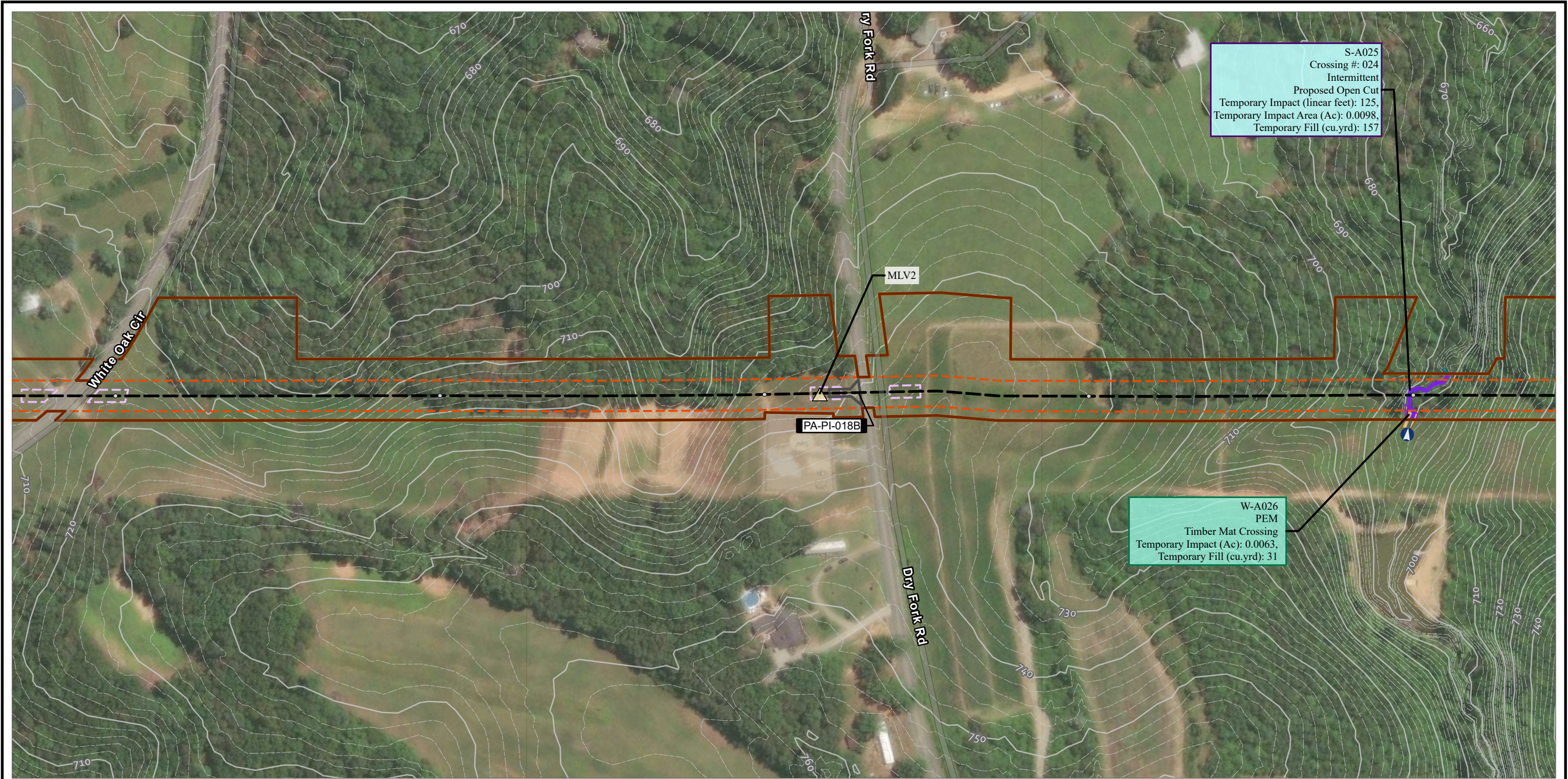


<ul style="list-style-type: none">TENTH MILE POSTMILE POSTMAIN LINE VALVEMETER STATIONSCONTRACTOR YARDH-650 PIPELINEPERMANENT ACCESS ROADTEMPORARY ACCESS ROAD	<ul style="list-style-type: none">TEMPORARY ACCESS ROADPERMANENT ACCESS ROADLIMITS OF CONSTRUCTION WORKSPACEOPERATIONAL WORKSPACEBORE PITSLAYDOWN YARD / STAGING AREASURVEY AREA	<ul style="list-style-type: none">STREAM FLOW DIRECTIONSTREAM IMPACT<ul style="list-style-type: none">TEMPORARYPERMANENTSTREAM TYPE<ul style="list-style-type: none">EPHEMERALINTERMITTENTPERENNIAL	<ul style="list-style-type: none">WETLAND IMPACT<ul style="list-style-type: none">TEMPORARYCONVERSIONSECONDARY IMPACTWETLAND TYPE<ul style="list-style-type: none">PALUSTRINE EMERGENTPALUSTRINE FORESTEDPALUSTRINE SCRUB-SHRUBPALUSTRINE UNCONSOLIDATED BOTTOM	<ul style="list-style-type: none">COUNTY BOUNDARYSTATE BOUNDARYELEVATION - CONTOUR - INDEXELEVATION - CONTOUR - INTERMEDIATE	<p>NOTES: 1: THIS FIGURE IS INTENDED TO BE VIEWED OR PRINTED IN COLOR ON 11"x17" SIZE SHEET. 2: SURVEY AREA IS EQUIVALENT TO LIMITS OF CONSTRUCTION WORKSPACE EXCEPT WHERE SHOWN 3: BASE MAP SERVICES: ESRI COMMUNITY MAPS CONTRIBUTORS, VGIN, © OPENSTREETMAP, MICROSOFT, ESRI, TOMTOM, GARMIN, SAFEGRAPH, GEOTECHNOLOGIES, INC, MET/NASA, USGS, EPA, NPS, US CENSUS BUREAU,</p>	<p>0 100 200 FEET 1:2,400 1" = 200'</p>	<p>PROJECT: MVP Southgate Amendment Project Pittsylvania County, Virginia Rockingham County, North Carolina</p> <p>TITLE: FIGURE 3 DETAIL MAP</p> <p>PAGE: 16 CL-016</p> <p>DATE: JULY 2025</p>
---	--	--	---	---	---	---	--



<ul style="list-style-type: none">TENTH MILE POSTMILE POSTMAIN LINE VALVEMETER STATIONSCONTRACTOR YARDH-650 PIPELINEPERMANENT ACCESS ROADTEMPORARY ACCESS ROAD	<ul style="list-style-type: none">TEMPORARY ACCESS ROADPERMANENT ACCESS ROADLIMITS OF CONSTRUCTION WORKSPACEOPERATIONAL WORKSPACEBORE PITSLAYDOWN YARD / STAGING AREASURVEY AREA	<ul style="list-style-type: none">STREAM FLOW DIRECTIONSTREAM IMPACT<ul style="list-style-type: none">TEMPORARYPERMANENTSTREAM TYPE<ul style="list-style-type: none">EPHEMERALINTERMITTENTPERENNIAL	<ul style="list-style-type: none">WETLAND IMPACT<ul style="list-style-type: none">TEMPORARYCONVERSIONSECONDARY IMPACTWETLAND TYPE<ul style="list-style-type: none">PALUSTRINE EMERGENTPALUSTRINE FORESTEDPALUSTRINE SCRUB-SHRUBPALUSTRINE UNCONSOLIDATED BOTTOM	<ul style="list-style-type: none">COUNTY BOUNDARYSTATE BOUNDARYELEVATION - CONTOUR - INDEXELEVATION - CONTOUR - INTERMEDIATE			<p>PROJECT: MVP Southgate Amendment Project Pittsylvania County, Virginia Rockingham County, North Carolina</p> <p>TITLE: FIGURE 3 DETAIL MAP</p> <p>PAGE: 17 CL-017</p> <p>DATE: JULY 2025</p>
---	--	--	---	---	--	--	--

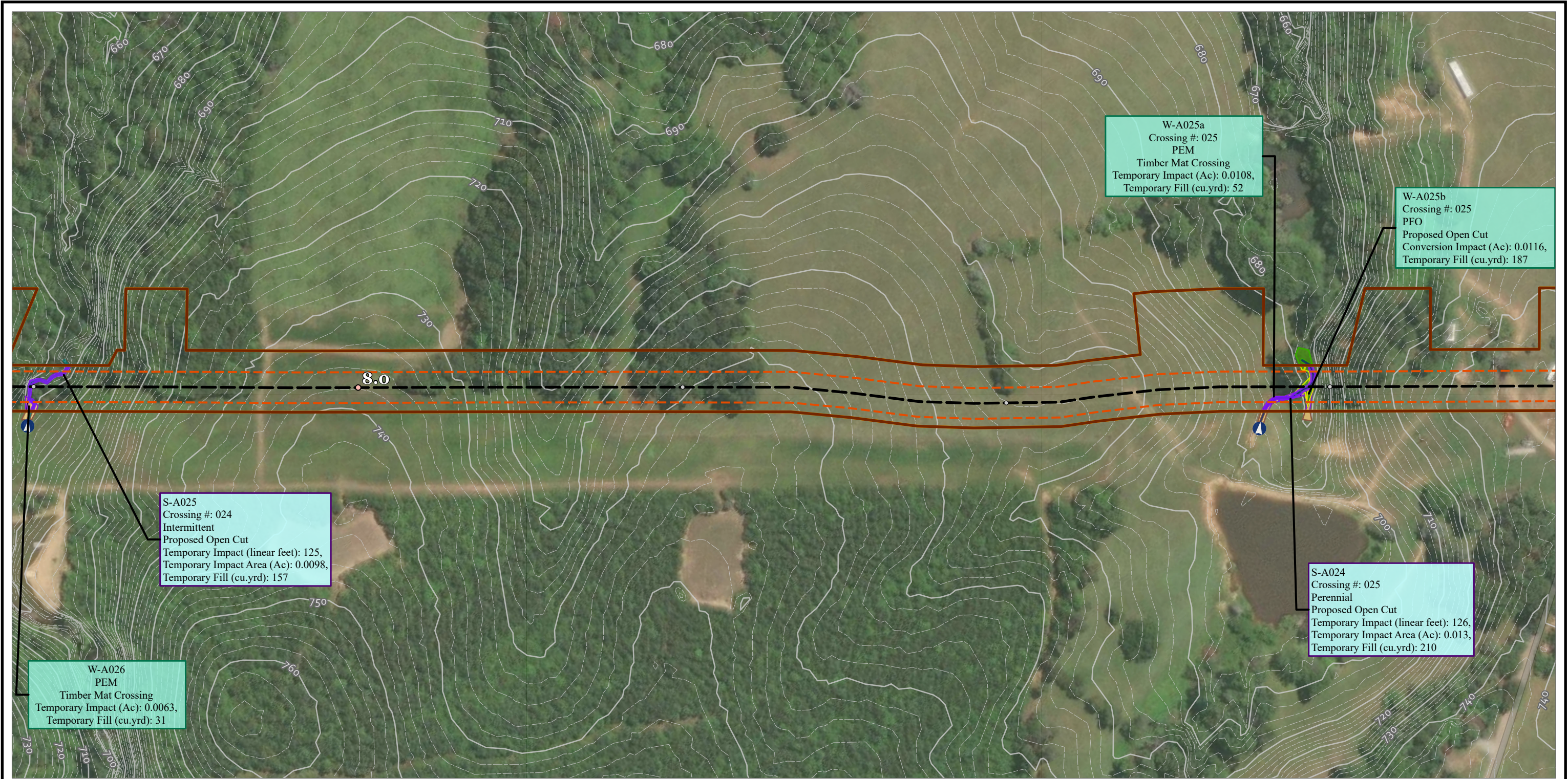
NOTES:
1: THIS FIGURE IS INTENDED TO BE VIEWED OR PRINTED IN COLOR ON 11"x17" SIZE SHEET.
2: SURVEY AREA IS EQUIVALENT TO LIMITS OF CONSTRUCTION WORKSPACE EXCEPT WHERE SHOWN
3: BASE MAP SERVICES: ESRI COMMUNITY MAPS CONTRIBUTORS, VGIN, © OPENSTREETMAP, MICROSOFT, ESRI, TOMTOM, GARMIN, SAFEGRAPH, GEOTECHNOLOGIES, INC, MET/NASA, USGS, EPA, NPS, US CENSUS BUREAU,



S-A025
Crossing #: 024
Intermittent
Proposed Open Cut
Temporary Impact (linear feet): 125,
Temporary Impact Area (Ac): 0.0098,
Temporary Fill (cu.yrd): 157

W-A026
PEM
Timber Mat Crossing
Temporary Impact (Ac): 0.0063,
Temporary Fill (cu.yrd): 31

<ul style="list-style-type: none">TENTH MILE POSTMILE POSTMAIN LINE VALVEMETER STATIONSCONTRACTOR YARDH-650 PIPELINEPERMANENT ACCESS ROADTEMPORARY ACCESS ROAD	<ul style="list-style-type: none">TEMPORARY ACCESS ROADPERMANENT ACCESS ROADLIMITS OF CONSTRUCTION WORKSPACEOPERATIONAL WORKSPACEBORE PITSLAYDOWN YARD / STAGING AREASURVEY AREA	<ul style="list-style-type: none">STREAM FLOW DIRECTIONSTREAM IMPACT<ul style="list-style-type: none">TEMPORARYPERMANENTSTREAM TYPE<ul style="list-style-type: none">EPHEMERALINTERMITTENTPERENNIAL	<ul style="list-style-type: none">WETLAND IMPACT<ul style="list-style-type: none">TEMPORARYCONVERSIONSECONDARY IMPACTWETLAND TYPE<ul style="list-style-type: none">PALUSTRINE EMERGENTPALUSTRINE FORESTEDPALUSTRINE SCRUB-SHRUBPALUSTRINE UNCONSOLIDATED BOTTOM	<ul style="list-style-type: none">COUNTY BOUNDARYSTATE BOUNDARYELEVATION - CONTOUR - INDEXELEVATION - CONTOUR - INTERMEDIATE	<p>NOTES: 1: THIS FIGURE IS INTENDED TO BE VIEWED OR PRINTED IN COLOR ON 11"x17" SIZE SHEET. 2: SURVEY AREA IS EQUIVALENT TO LIMITS OF CONSTRUCTION WORKSPACE EXCEPT WHERE SHOWN 3: BASE MAP SERVICES: ESRI COMMUNITY MAPS CONTRIBUTORS, VGIN, © OPENSTREETMAP, MICROSOFT, ESRI, TOMTOM, GARMIN, SAFEGRAPH, GEOTECHNOLOGIES, INC, METI/NASA, USGS, EPA, NPS, US CENSUS BUREAU,</p>	<div><div>0100200</div><div>FEET</div><div>1" = 200'</div></div>	<p>PROJECT: MVP Southgate Amendment Project Pittsylvania County, Virginia Rockingham County, North Carolina</p> <p>TITLE: FIGURE 3 DETAIL MAP</p> <p>PAGE: 18 CL-018</p> <p>DATE: JULY 2025</p>
---	--	--	---	---	--	--	--



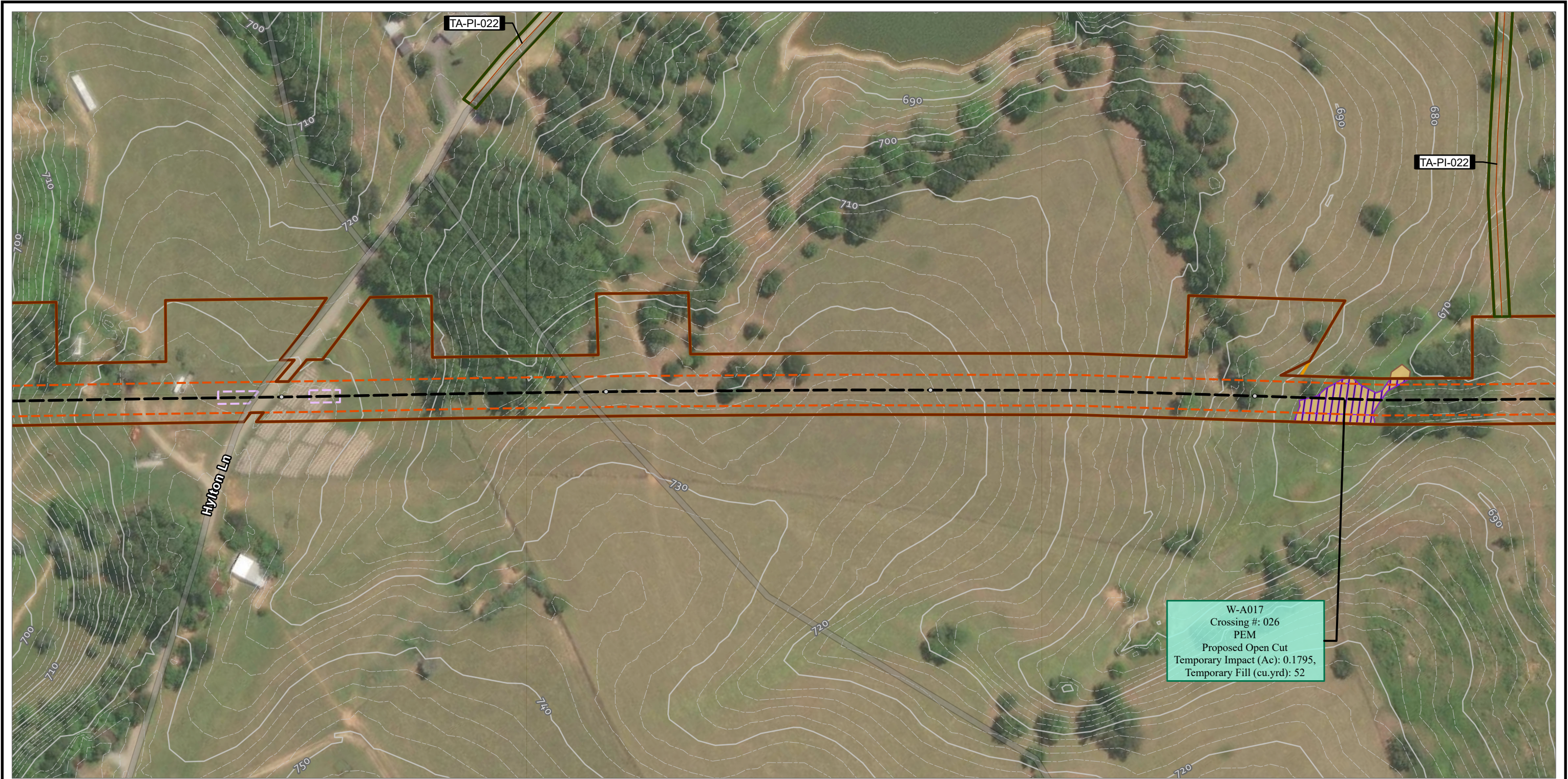
<ul style="list-style-type: none">TENTH MILE POSTMILE POSTMAIN LINE VALVEMETER STATIONSCONTRACTOR YARDH-650 PIPELINEPERMANENT ACCESS ROADTEMPORARY ACCESS ROAD	<ul style="list-style-type: none">TEMPORARY ACCESS ROADPERMANENT ACCESS ROADLIMITS OF CONSTRUCTION WORKSPACEOPERATIONAL WORKSPACEBORE PITSLAYDOWN YARD / STAGING AREASURVEY AREA	<ul style="list-style-type: none">STREAM FLOW DIRECTIONSTREAM IMPACT<ul style="list-style-type: none">TEMPORARYPERMANENTSTREAM TYPE<ul style="list-style-type: none">EPHEMERALINTERMITTENTPERENNIAL	<ul style="list-style-type: none">WETLAND IMPACT<ul style="list-style-type: none">TEMPORARYCONVERSIONSECONDARY IMPACTWETLAND TYPE<ul style="list-style-type: none">PALUSTRINE EMERGENTPALUSTRINE FORESTEDPALUSTRINE SCRUB-SHRUBPALUSTRINE UNCONSOLIDATED BOTTOM	<ul style="list-style-type: none">COUNTY BOUNDARYSTATE BOUNDARYELEVATION - CONTOUR - INDEXELEVATION - CONTOUR - INTERMEDIATE		<p>0 100 200 FEET 1:2,400 1" = 200'</p>	<p>PROJECT: MVP Southgate Amendment Project Pittsylvania County, Virginia Rockingham County, North Carolina</p> <p>TITLE: FIGURE 3 DETAIL MAP</p> <p>PAGE: 19 CL-019</p> <p>DATE: JULY 2025</p>
---	--	--	---	---	--	---	--

NOTES:

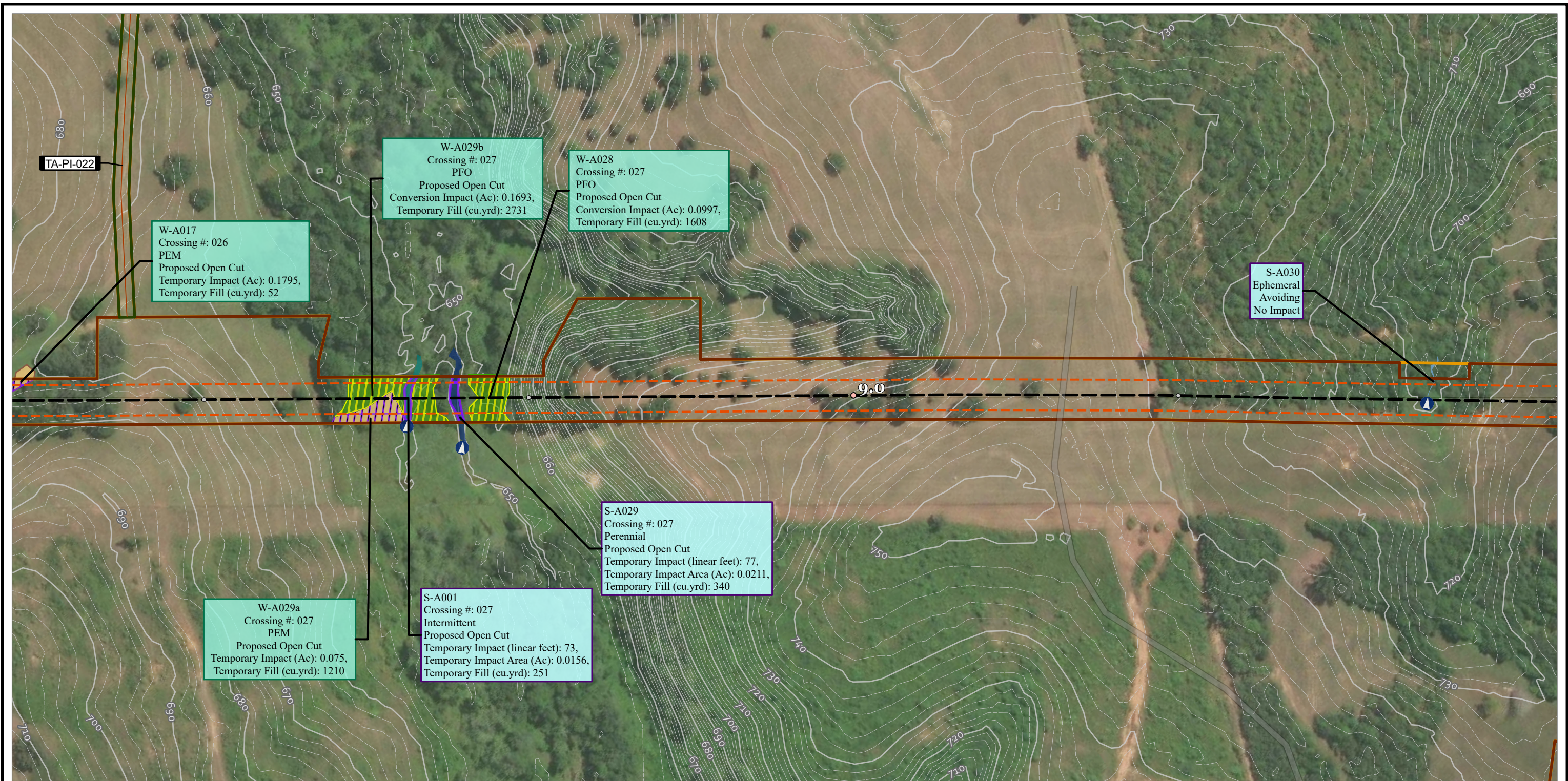
1: THIS FIGURE IS INTENDED TO BE VIEWED OR PRINTED IN COLOR ON 11"x17" SIZE SHEET.

2: SURVEY AREA IS EQUIVALENT TO LIMITS OF CONSTRUCTION WORKSPACE EXCEPT WHERE SHOWN

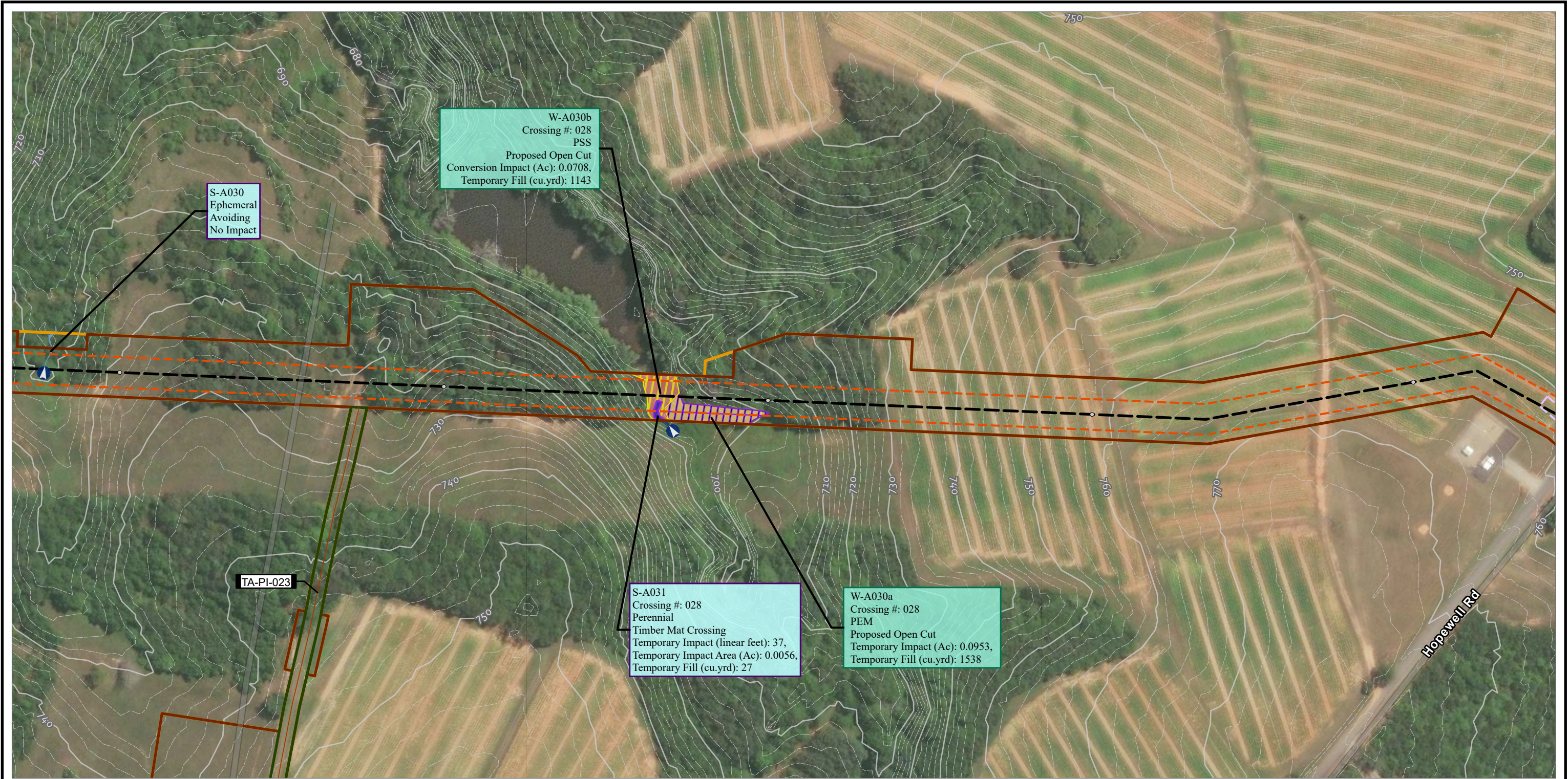
3: BASE MAP SERVICES: ESRI COMMUNITY MAPS CONTRIBUTORS, VGIN, © OPENSTREETMAP, MICROSOFT, ESRI, TOMTOM, GARMIN, SAFEGRAPH, GEOTECHNOLOGIES, INC, MET/NASA, USGS, EPA, NPS, US CENSUS BUREAU,



<ul style="list-style-type: none">TENTH MILE POSTMILE POSTMAIN LINE VALVEMETER STATIONSCONTRACTOR YARDH-650 PIPELINEPERMANENT ACCESS ROADTEMPORARY ACCESS ROAD	<ul style="list-style-type: none">TEMPORARY ACCESS ROADPERMANENT ACCESS ROADLIMITS OF CONSTRUCTION WORKSPACEOPERATIONAL WORKSPACEBORE PITSLAYDOWN YARD / STAGING AREASURVEY AREA	<ul style="list-style-type: none">STREAM FLOW DIRECTIONSTREAM IMPACT<ul style="list-style-type: none">TEMPORARYPERMANENTSTREAM TYPE<ul style="list-style-type: none">EPHEMERALINTERMITTENTPERENNIAL	<ul style="list-style-type: none">WETLAND IMPACT<ul style="list-style-type: none">TEMPORARYCONVERSIONSECONDARY IMPACTWETLAND TYPE<ul style="list-style-type: none">PALUSTRINE EMERGENTPALUSTRINE FORESTEDPALUSTRINE SCRUB-SHRUBPALUSTRINE UNCONSOLIDATED BOTTOMCOUNTY BOUNDARYSTATE BOUNDARYELEVATION - CONTOUR - INDEXELEVATION - CONTOUR - INTERMEDIATE	<p>NOTES: 1: THIS FIGURE IS INTENDED TO BE VIEWED OR PRINTED IN COLOR ON 11"x17" SIZE SHEET. 2: SURVEY AREA IS EQUIVALENT TO LIMITS OF CONSTRUCTION WORKSPACE EXCEPT WHERE SHOWN 3: BASE MAP SERVICES: ESRI COMMUNITY MAPS CONTRIBUTORS, VGIN, © OPENSTREETMAP, MICROSOFT, ESRI, TOMTOM, GARMIN, SAFEGRAPH, GEOTECHNOLOGIES, INC, MET/NASA, USGS, EPA, NPS, US CENSUS BUREAU,</p>	<div><div>0100200</div><div>FEET</div><div>1:2,4001" = 200'</div></div>	<div>PROJECT: MVP Southgate Amendment Project Pittsylvania County, Virginia Rockingham County, North Carolina</div> <div>TITLE: FIGURE 3 DETAIL MAP</div> <div>PAGE: 20 CL-020</div> <div>DATE: JULY 2025</div> <div></div>
---	--	--	---	---	---	--

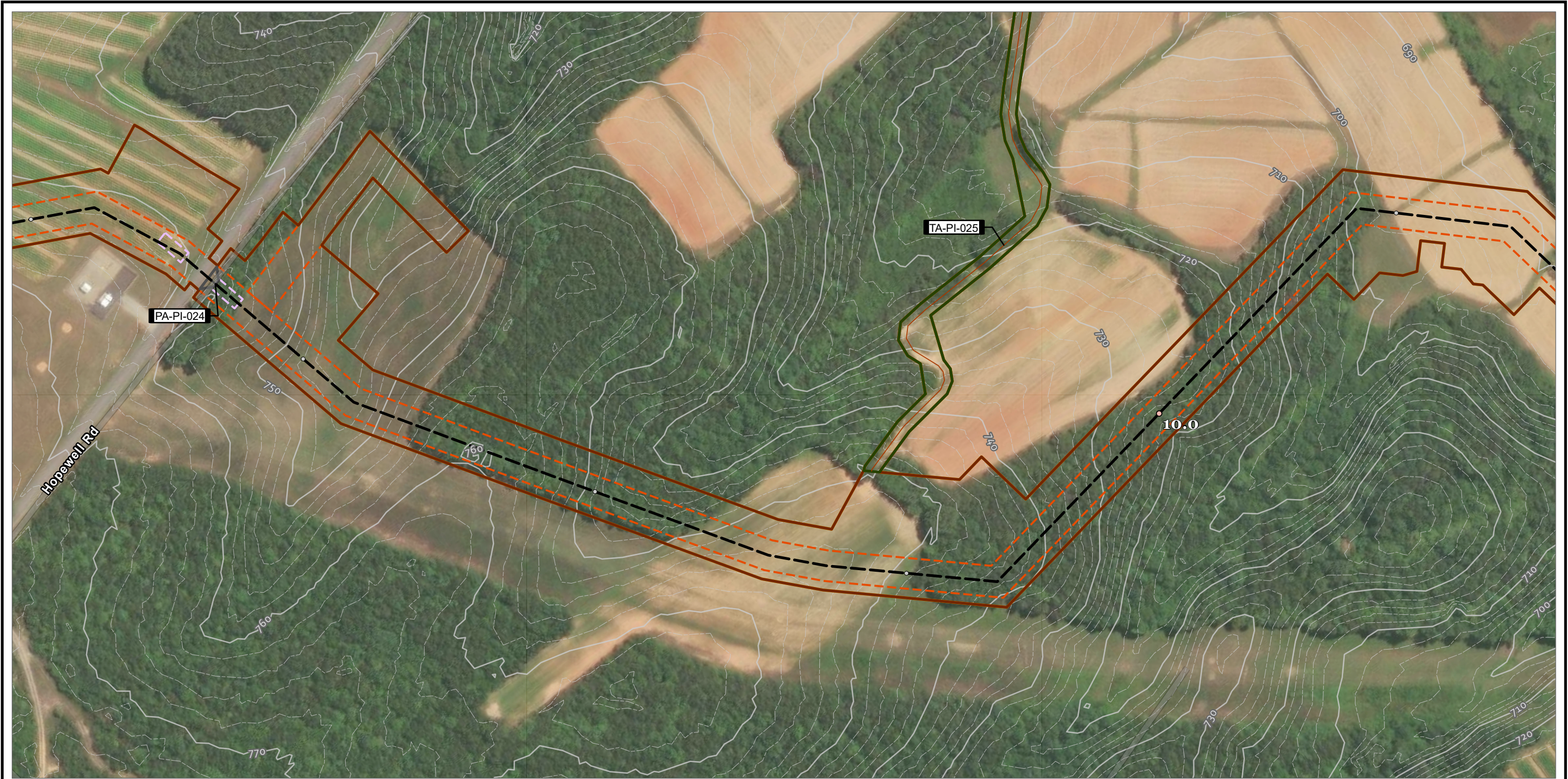


<ul style="list-style-type: none">TENTH MILE POSTMILE POSTMAIN LINE VALVEMETER STATIONSCONTRACTOR YARDH-650 PIPELINEPERMANENT ACCESS ROADTEMPORARY ACCESS ROAD	<ul style="list-style-type: none">TEMPORARY ACCESS ROADPERMANENT ACCESS ROADLIMITS OF CONSTRUCTION WORKSPACEOPERATIONAL WORKSPACEBORE PITSLAYDOWN YARD / STAGING AREASURVEY AREA	<ul style="list-style-type: none">STREAM FLOW DIRECTIONSTREAM IMPACT<ul style="list-style-type: none">TEMPORARYPERMANENTSTREAM TYPE<ul style="list-style-type: none">EPHEMERALINTERMITTENTPERENNIAL	<ul style="list-style-type: none">WETLAND IMPACT<ul style="list-style-type: none">TEMPORARYCONVERSIONSECONDARY IMPACTWETLAND TYPE<ul style="list-style-type: none">PALUSTRINE EMERGENTPALUSTRINE FORESTEDPALUSTRINE SCRUB-SHRUBPALUSTRINE UNCONSOLIDATED BOTTOM	<ul style="list-style-type: none">COUNTY BOUNDARYSTATE BOUNDARYELEVATION - CONTOUR - INDEXELEVATION - CONTOUR - INTERMEDIATE	<p>NOTES: 1: THIS FIGURE IS INTENDED TO BE VIEWED OR PRINTED IN COLOR ON 11"x17" SIZE SHEET. 2: SURVEY AREA IS EQUIVALENT TO LIMITS OF CONSTRUCTION WORKSPACE EXCEPT WHERE SHOWN 3: BASE MAP SERVICES: ESRI COMMUNITY MAPS CONTRIBUTORS, VGIN, © OPENSTREETMAP, MICROSOFT, ESRI, TOMTOM, GARMIN, SAFEGRAPH, GEOTECHNOLOGIES, INC, MET/NASA, USGS, EPA, NPS, US CENSUS BUREAU,</p>	<div><div>0100200</div><div>FEET</div><div>1:2,4001" = 200'</div></div>	<div>PROJECT: MVP Southgate Amendment Project Pittsylvania County, Virginia Rockingham County, North Carolina</div> <div>TITLE: FIGURE 3 DETAIL MAP</div> <div>PAGE: 21 CL-021</div> <div>DATE: JULY 2025</div> <div></div>
---	--	--	---	---	---	---	--



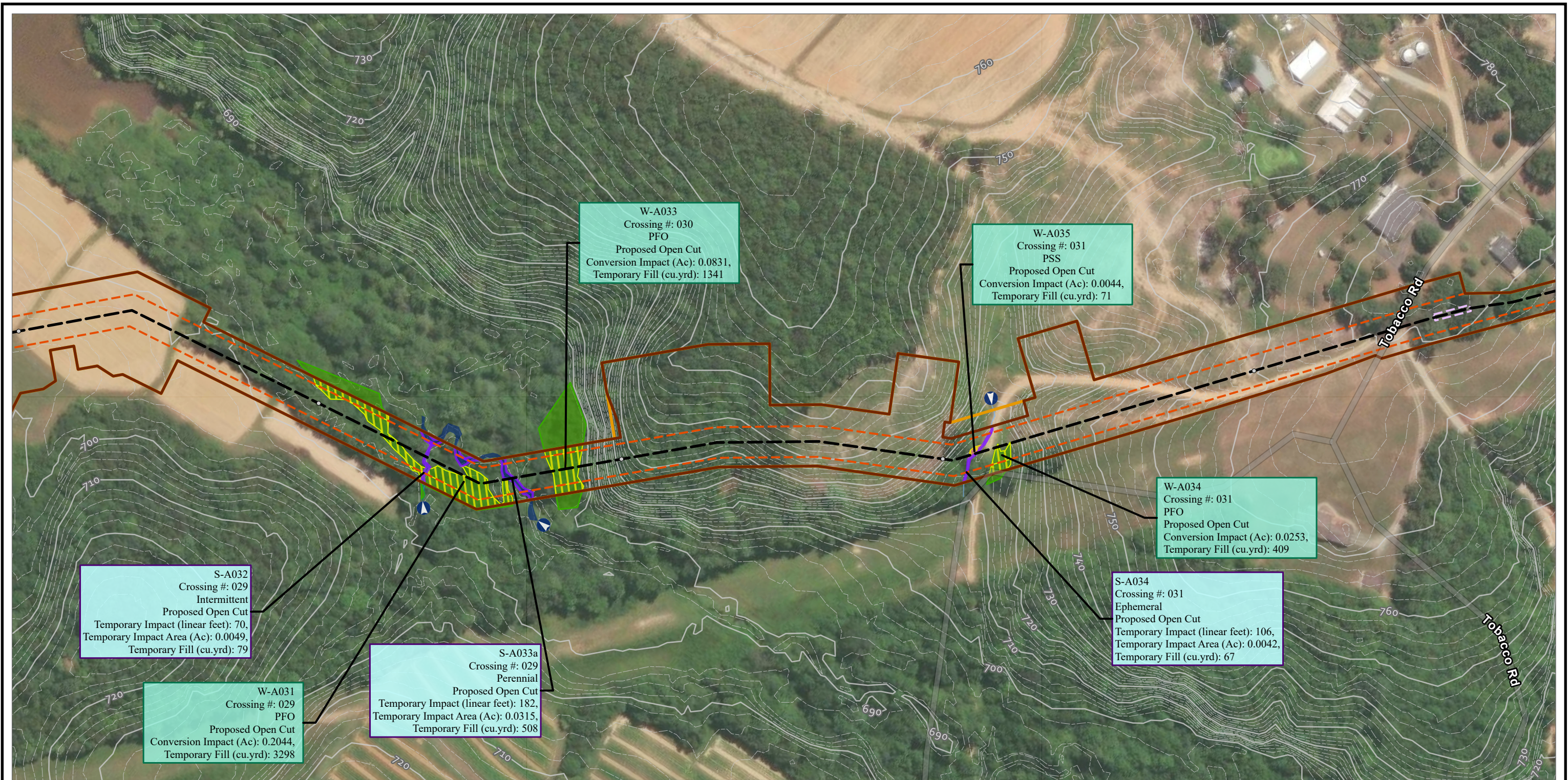
<ul style="list-style-type: none"> TENTH MILE POST MILE POST MAIN LINE VALVE METER STATIONS CONTRACTOR YARD H-650 PIPELINE PERMANENT ACCESS ROAD TEMPORARY ACCESS ROAD 	<ul style="list-style-type: none"> TEMPORARY ACCESS ROAD PERMANENT ACCESS ROAD LIMITS OF CONSTRUCTION WORKSPACE OPERATIONAL WORKSPACE BORE PITS LAYDOWN YARD / STAGING AREA SURVEY AREA 	<ul style="list-style-type: none"> STREAM FLOW DIRECTION STREAM IMPACT TEMPORARY PERMANENT STREAM TYPE EPHEMERAL INTERMITTENT PERENNIAL 	<ul style="list-style-type: none"> WETLAND IMPACT TEMPORARY CONVERSION SECONDARY IMPACT WETLAND TYPE PALUSTRINE EMERGENT PALUSTRINE FORESTED PALUSTRINE SCRUB-SHRUB PALUSTRINE UNCONSOLIDATED BOTTOM 	<ul style="list-style-type: none"> COUNTY BOUNDARY STATE BOUNDARY ELEVATION - CONTOUR - INDEX ELEVATION - CONTOUR - INTERMEDIATE 			<p>PROJECT: MVP Southgate Amendment Project Pittsylvania County, Virginia Rockingham County, North Carolina</p> <p>TITLE: FIGURE 3 DETAIL MAP</p> <p>PAGE: 22 CL-022</p> <p>DATE: JULY 2025</p>
--	--	---	---	--	--	--	--

NOTES:
 1: THIS FIGURE IS INTENDED TO BE VIEWED OR PRINTED IN COLOR ON 11"x17" SIZE SHEET.
 2: SURVEY AREA IS EQUIVALENT TO LIMITS OF CONSTRUCTION WORKSPACE EXCEPT WHERE SHOWN
 3: BASE MAP SERVICES: ESRI COMMUNITY MAPS CONTRIBUTORS, VGIN, © OPENSTREETMAP, MICROSOFT, ESRI, TOMTOM, GARMIN, SAFEGRAPH, GEOTECHNOLOGIES, INC, METI/NASA, USGS, EPA, NPS, US CENSUS BUREAU,



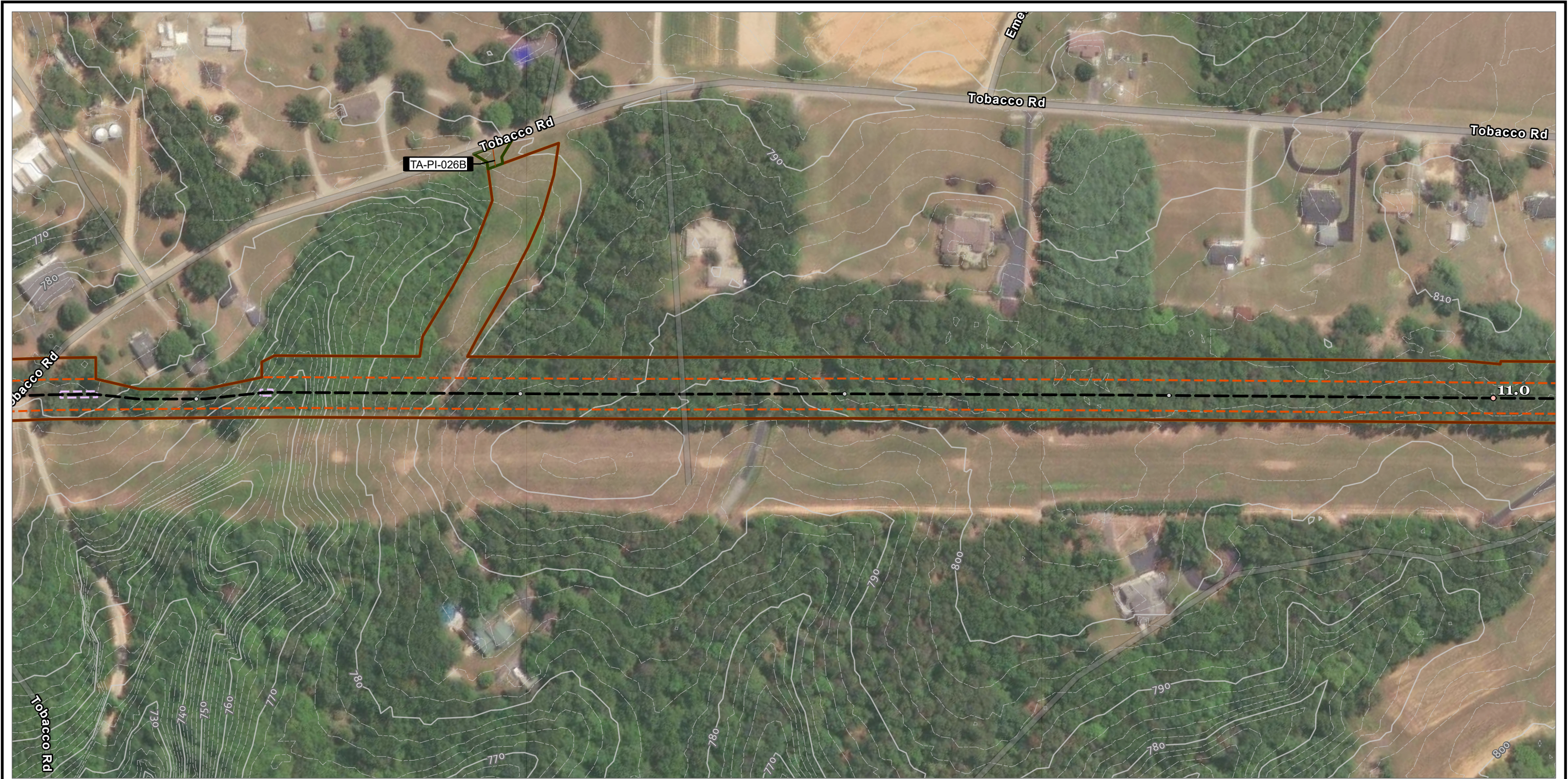
<ul style="list-style-type: none">TENTH MILE POSTMILE POSTMAIN LINE VALVEMETER STATIONSCONTRACTOR YARDH-650 PIPELINEPERMANENT ACCESS ROADTEMPORARY ACCESS ROAD	<ul style="list-style-type: none">TEMPORARY ACCESS ROADPERMANENT ACCESS ROADLIMITS OF CONSTRUCTION WORKSPACEOPERATIONAL WORKSPACEBORE PITSLAYDOWN YARD / STAGING AREASURVEY AREA	<ul style="list-style-type: none">STREAM FLOW DIRECTIONSTREAM IMPACT<ul style="list-style-type: none">TEMPORARYPERMANENTSTREAM TYPE<ul style="list-style-type: none">EPHEMERALINTERMITTENTPERENNIAL	<ul style="list-style-type: none">WETLAND IMPACT<ul style="list-style-type: none">TEMPORARYCONVERSIONSECONDARY IMPACTWETLAND TYPE<ul style="list-style-type: none">PALUSTRINE EMERGENTPALUSTRINE FORESTEDPALUSTRINE SCRUB-SHRUBPALUSTRINE UNCONSOLIDATED BOTTOMCOUNTY BOUNDARYSTATE BOUNDARYELEVATION - CONTOUR - INDEXELEVATION - CONTOUR - INTERMEDIATE		 1:2,400 1" = 200'	<p>PROJECT: MVP Southgate Amendment Project Pittsylvania County, Virginia Rockingham County, North Carolina</p> <p>TITLE: FIGURE 3 DETAIL MAP</p> <p>PAGE: 23 CL-023</p> <p>DATE: JULY 2025</p>
---	--	--	---	--	-----------------------	--

NOTES:
1: THIS FIGURE IS INTENDED TO BE VIEWED OR PRINTED IN COLOR ON 11"x17" SIZE SHEET.
2: SURVEY AREA IS EQUIVALENT TO LIMITS OF CONSTRUCTION WORKSPACE EXCEPT WHERE SHOWN
3: BASE MAP SERVICES: ESRI COMMUNITY MAPS CONTRIBUTORS, VGIN, © OPENSTREETMAP, MICROSOFT, ESRI, TOMTOM, GARMIN, SAFEGRAPH, GEOTECHNOLOGIES, INC, MET/NASA, USGS, EPA, NPS, US CENSUS BUREAU,

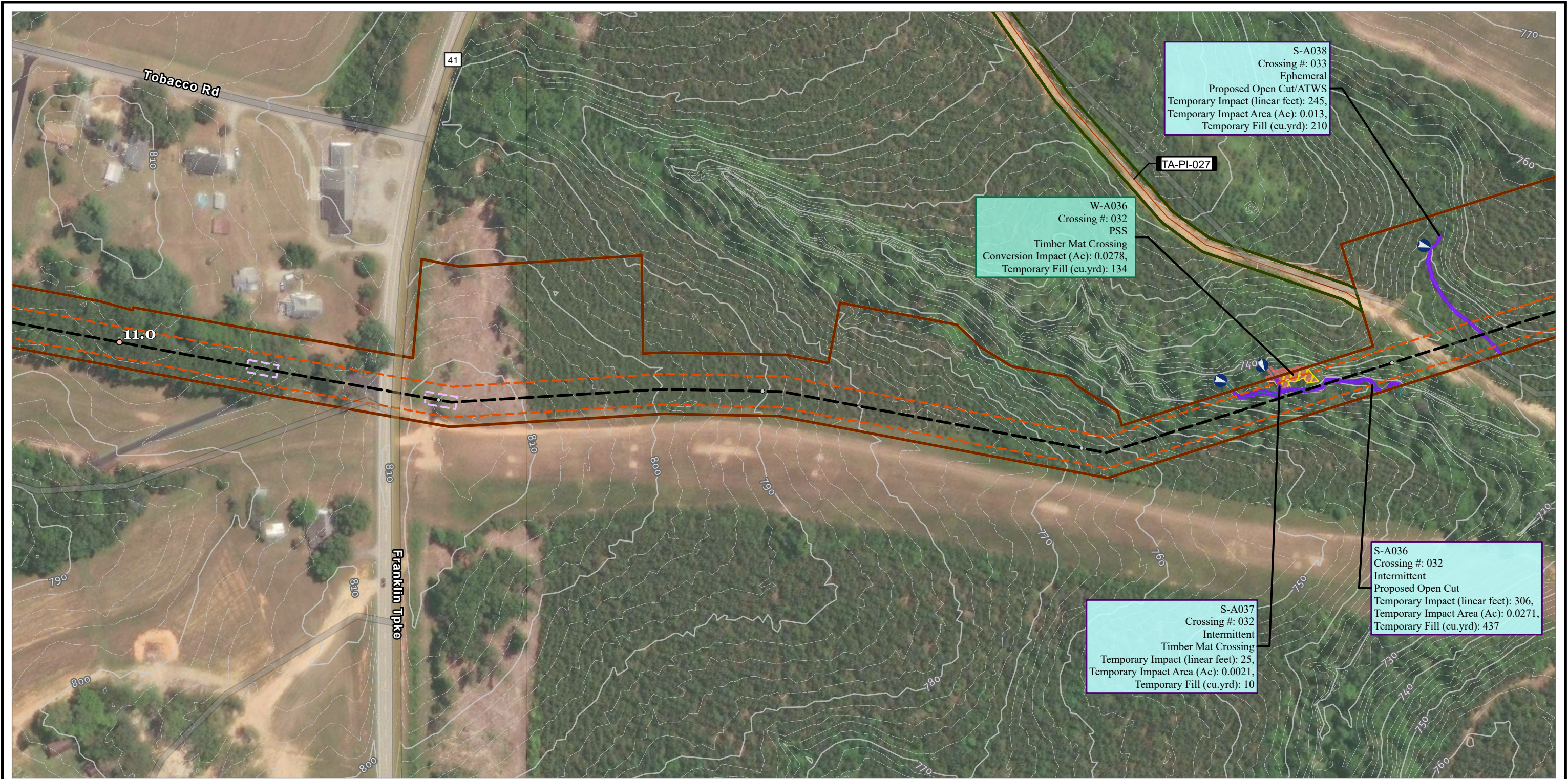


<ul style="list-style-type: none">TENTH MILE POSTMILE POSTMAIN LINE VALVEMETER STATIONSCONTRACTOR YARDH-650 PIPELINEPERMANENT ACCESS ROADTEMPORARY ACCESS ROAD	<ul style="list-style-type: none">TEMPORARY ACCESS ROADPERMANENT ACCESS ROADLIMITS OF CONSTRUCTION WORKSPACEOPERATIONAL WORKSPACEBORE PITSLAYDOWN YARD / STAGING AREASURVEY AREA	<ul style="list-style-type: none">STREAM FLOW DIRECTIONSTREAM IMPACTTEMPORARYPERMANENTSTREAM TYPEEPHEMERALINTERMITTENTPERENNIAL	<ul style="list-style-type: none">WETLAND IMPACTTEMPORARYCONVERSIONSECONDARY IMPACTWETLAND TYPEPALUSTRINE EMERGENTPALUSTRINE FORESTEDPALUSTRINE SCRUB-SHRUBPALUSTRINE UNCONSOLIDATED BOTTOM	<ul style="list-style-type: none">COUNTY BOUNDARYSTATE BOUNDARYELEVATION - CONTOUR - INDEXELEVATION - CONTOUR - INTERMEDIATE			<p>PROJECT: MVP Southgate Amendment Project Pittsylvania County, Virginia Rockingham County, North Carolina</p> <p>TITLE: FIGURE 3 DETAIL MAP</p> <p>PAGE: 24 CL-024</p> <p>DATE: JULY 2025</p>
---	--	--	---	---	--	--	--

NOTES:
1: THIS FIGURE IS INTENDED TO BE VIEWED OR PRINTED IN COLOR ON 11"x17" SIZE SHEET.
2: SURVEY AREA IS EQUIVALENT TO LIMITS OF CONSTRUCTION WORKSPACE EXCEPT WHERE SHOWN
3: BASE MAP SERVICES: ESRI COMMUNITY MAPS CONTRIBUTORS, VGIN, © OPENSTREETMAP, MICROSOFT, ESRI, TOMTOM, GARMIN, SAFEGRAPH, GEOTECHNOLOGIES, INC, MET/NASA, USGS, EPA, NPS, US CENSUS BUREAU,

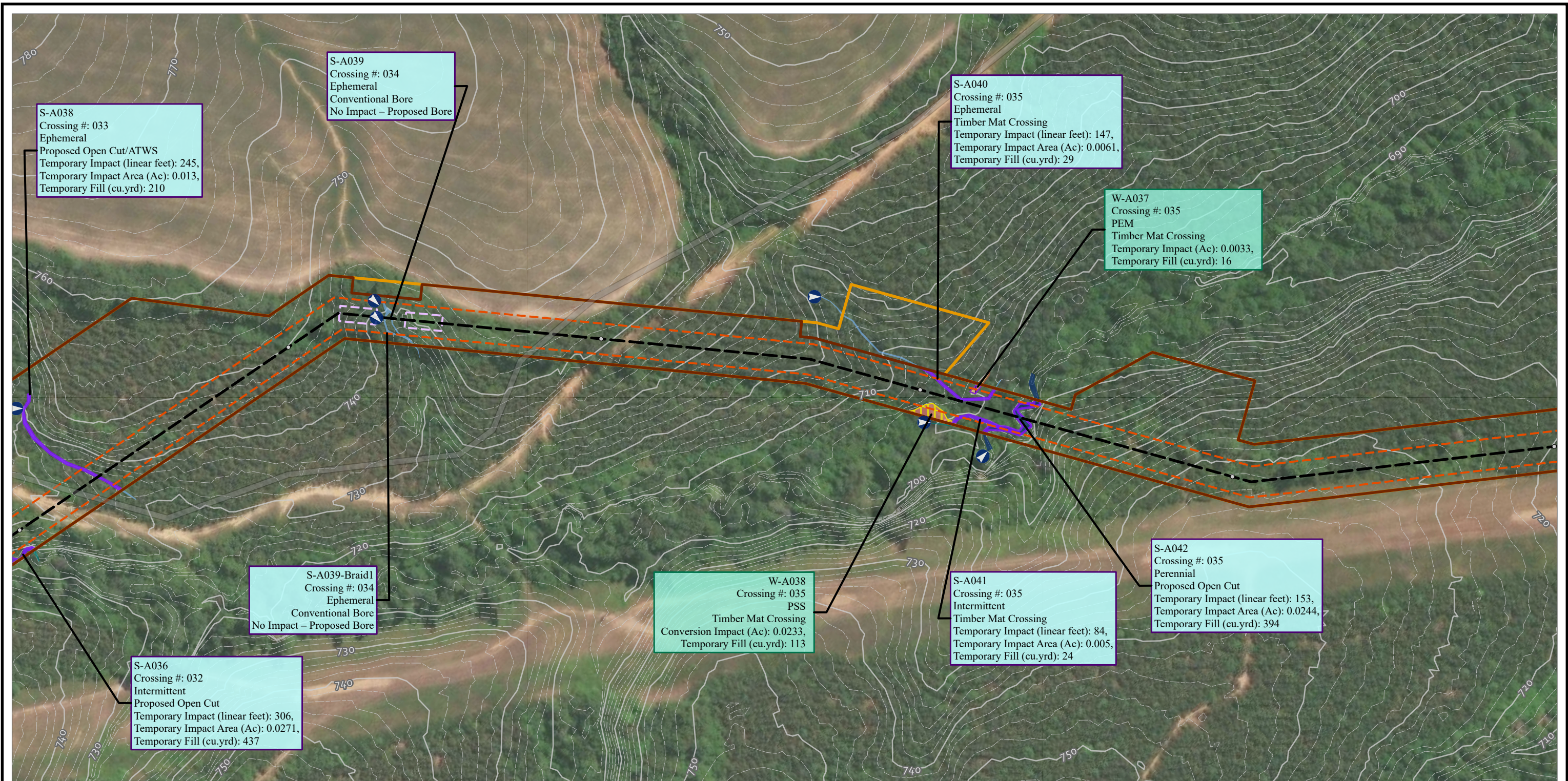


<ul style="list-style-type: none">TENTH MILE POSTMILE POSTMAIN LINE VALVEMETER STATIONSCONTRACTOR YARDH-650 PIPELINEPERMANENT ACCESS ROADTEMPORARY ACCESS ROAD	<ul style="list-style-type: none">TEMPORARY ACCESS ROADPERMANENT ACCESS ROADLIMITS OF CONSTRUCTION WORKSPACEOPERATIONAL WORKSPACEBORE PITSLAYDOWN YARD / STAGING AREASURVEY AREA	<ul style="list-style-type: none">STREAM FLOW DIRECTIONSTREAM IMPACT<ul style="list-style-type: none">TEMPORARYPERMANENTSTREAM TYPE<ul style="list-style-type: none">EPHEMERALINTERMITTENTPERENNIAL	<ul style="list-style-type: none">WETLAND IMPACT<ul style="list-style-type: none">TEMPORARYCONVERSIONSECONDARY IMPACTWETLAND TYPE<ul style="list-style-type: none">PALUSTRINE EMERGENTPALUSTRINE FORESTEDPALUSTRINE SCRUB-SHRUBPALUSTRINE UNCONSOLIDATED BOTTOM	<ul style="list-style-type: none">COUNTY BOUNDARYSTATE BOUNDARYELEVATION - CONTOUR - INDEXELEVATION - CONTOUR - INTERMEDIATE	<p>NOTES: 1: THIS FIGURE IS INTENDED TO BE VIEWED OR PRINTED IN COLOR ON 11"x17" SIZE SHEET. 2: SURVEY AREA IS EQUIVALENT TO LIMITS OF CONSTRUCTION WORKSPACE EXCEPT WHERE SHOWN 3: BASE MAP SERVICES: ESRI COMMUNITY MAPS CONTRIBUTORS, VGIN, © OPENSTREETMAP, MICROSOFT, ESRI, TOMTOM, GARMIN, SAFEGRAPH, GEOTECHNOLOGIES, INC, METI/NASA, USGS, EPA, NPS, US CENSUS BUREAU,</p>	<div><div>0100200</div><div>1:2,400</div><div>1" = 200'</div></div>	<div>PROJECT: MVP Southgate Amendment Project Pittsylvania County, Virginia Rockingham County, North Carolina</div> <div>TITLE: FIGURE 3 DETAIL MAP</div> <div>PAGE: 25 CL-025</div> <div>DATE: JULY 2025</div> <div></div>
---	--	--	---	---	--	---	--



<ul style="list-style-type: none">TENTH MILE POSTMILE POSTMAIN LINE VALVEMETER STATIONSCONTRACTOR YARDH-650 PIPELINEPERMANENT ACCESS ROADTEMPORARY ACCESS ROAD	<ul style="list-style-type: none">TEMPORARY ACCESS ROADPERMANENT ACCESS ROADLIMITS OF CONSTRUCTION WORKSPACEOPERATIONAL WORKSPACEBORE PITSLAYDOWN YARD / STAGING AREASURVEY AREA	<ul style="list-style-type: none">STREAM FLOW DIRECTIONSTREAM IMPACT<ul style="list-style-type: none">TEMPORARYPERMANENTSTREAM TYPE<ul style="list-style-type: none">EPHEMERALINTERMITTENTPERENNIAL	<ul style="list-style-type: none">WETLAND IMPACT<ul style="list-style-type: none">TEMPORARYCONVERSIONSECONDARY IMPACTWETLAND TYPE<ul style="list-style-type: none">PALUSTRINE EMERGENTPALUSTRINE FORESTEDPALUSTRINE SCRUB-SHRUBPALUSTRINE UNCONSOLIDATED BOTTOM	<ul style="list-style-type: none">COUNTY BOUNDARYSTATE BOUNDARYELEVATION - CONTOUR - INDEXELEVATION - CONTOUR - INTERMEDIATE		<p>0 100 200 FEET 1:2,400 1" = 200'</p>	<p>PROJECT: MVP Southgate Amendment Project Pittsylvania County, Virginia Rockingham County, North Carolina</p> <p>TITLE: FIGURE 3 DETAIL MAP</p> <p>PAGE: 26 CL-026</p> <p>DATE: JULY 2025</p>
---	--	--	---	---	--	---	--

NOTES:
1: THIS FIGURE IS INTENDED TO BE VIEWED OR PRINTED IN COLOR ON 11"x17" SIZE SHEET.
2: SURVEY AREA IS EQUIVALENT TO LIMITS OF CONSTRUCTION WORKSPACE EXCEPT WHERE SHOWN
3: BASE MAP SERVICES: ESRI COMMUNITY MAPS CONTRIBUTORS, VGIN, © OPENSTREETMAP, MICROSOFT, ESRI, TOMTOM, GARMIN, SAFEGRAPH, GEOTECHNOLOGIES, INC, MET/NASA, USGS, EPA, NPS, US CENSUS BUREAU,



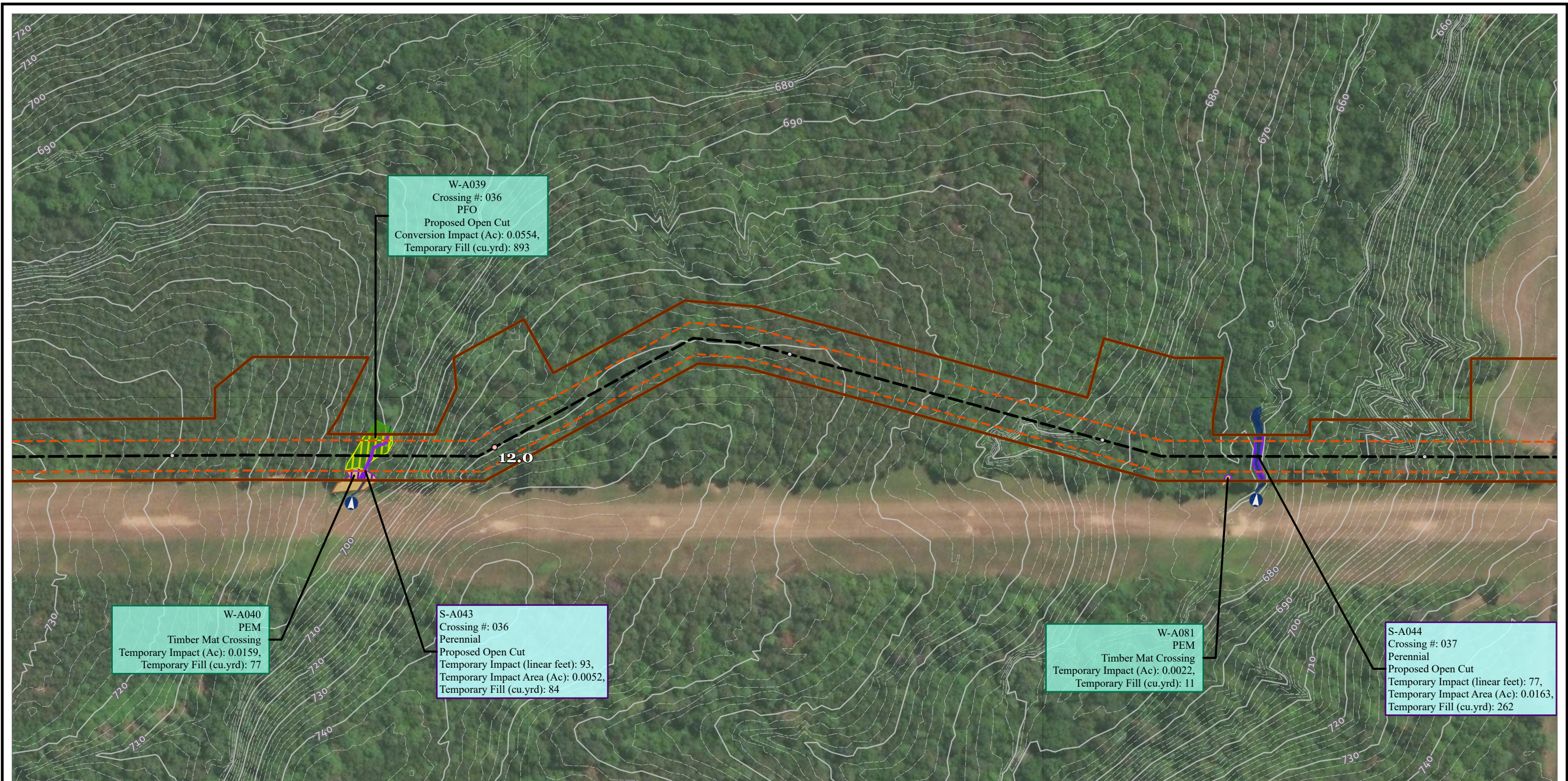
<ul style="list-style-type: none">TENTH MILE POSTMILE POSTMAIN LINE VALVEMETER STATIONSCONTRACTOR YARDH-650 PIPELINEPERMANENT ACCESS ROADTEMPORARY ACCESS ROAD	<ul style="list-style-type: none">TEMPORARY ACCESS ROADPERMANENT ACCESS ROADLIMITS OF CONSTRUCTION WORKSPACEOPERATIONAL WORKSPACEBORE PITSLAYDOWN YARD / STAGING AREASURVEY AREA	<ul style="list-style-type: none">STREAM FLOW DIRECTIONSTREAM IMPACT<ul style="list-style-type: none">TEMPORARYPERMANENTSTREAM TYPE<ul style="list-style-type: none">EPHEMERALINTERMITTENTPERENNIAL	<ul style="list-style-type: none">WETLAND IMPACT<ul style="list-style-type: none">TEMPORARYCONVERSIONSECONDARY IMPACTWETLAND TYPE<ul style="list-style-type: none">PALUSTRINE EMERGENTPALUSTRINE FORESTEDPALUSTRINE SCRUB-SHRUBPALUSTRINE UNCONSOLIDATED BOTTOM	<ul style="list-style-type: none">COUNTY BOUNDARYSTATE BOUNDARYELEVATION - CONTOUR - INDEXELEVATION - CONTOUR - INTERMEDIATE			<p>PROJECT: MVP Southgate Amendment Project Pittsylvania County, Virginia Rockingham County, North Carolina</p> <p>TITLE: FIGURE 3 DETAIL MAP</p> <p>PAGE: 27 CL-027</p> <p>DATE: JULY 2025</p>
---	--	--	---	---	--	--	--

NOTES:

1: THIS FIGURE IS INTENDED TO BE VIEWED OR PRINTED IN COLOR ON 11"x17" SIZE SHEET.

2: SURVEY AREA IS EQUIVALENT TO LIMITS OF CONSTRUCTION WORKSPACE EXCEPT WHERE SHOWN

3: BASE MAP SERVICES: ESRI COMMUNITY MAPS CONTRIBUTORS, VGIN, © OPENSTREETMAP, MICROSOFT, ESRI, TOMTOM, GARMIN, SAFEGRAPH, GEOTECHNOLOGIES, INC, MET/NASA, USGS, EPA, NPS, US CENSUS BUREAU,



<ul style="list-style-type: none">TENTH MILE POSTMILE POSTMAIN LINE VALVEMETER STATIONSCONTRACTOR YARDH-650 PIPELINEPERMANENT ACCESS ROADTEMPORARY ACCESS ROAD	<ul style="list-style-type: none">TEMPORARY ACCESS ROADPERMANENT ACCESS ROADLIMITS OF CONSTRUCTION WORKSPACEOPERATIONAL WORKSPACEBORE PITSLAYDOWN YARD / STAGING AREASURVEY AREA	<ul style="list-style-type: none">STREAM FLOW DIRECTIONSTREAM IMPACT<ul style="list-style-type: none">TEMPORARYPERMANENTSTREAM TYPE<ul style="list-style-type: none">EPHEMERALINTERMITTENTPERENNIAL	<ul style="list-style-type: none">WETLAND IMPACT<ul style="list-style-type: none">TEMPORARYCONVERSIONSECONDARY IMPACTWETLAND TYPE<ul style="list-style-type: none">PALUSTRINE EMERGENTPALUSTRINE FORESTEDPALUSTRINE SCRUB-SHRUBPALUSTRINE UNCONSOLIDATED BOTTOM	<ul style="list-style-type: none">COUNTY BOUNDARYSTATE BOUNDARYELEVATION - CONTOUR - INDEXELEVATION - CONTOUR - INTERMEDIATE	<p>NOTES: 1: THIS FIGURE IS INTENDED TO BE VIEWED OR PRINTED IN COLOR ON 11"x17" SIZE SHEET. 2: SURVEY AREA IS EQUIVALENT TO LIMITS OF CONSTRUCTION WORKSPACE EXCEPT WHERE SHOWN 3: BASE MAP SERVICES: ESRI COMMUNITY MAPS CONTRIBUTORS, VGIN, © OPENSTREETMAP, MICROSOFT, ESRI, TOMTOM, GARMIN, SAFEGRAPH, GEOTECHNOLOGIES, INC, METI/NASA, USGS, EPA, NPS, US CENSUS BUREAU,</p>	<p>0 100 200 FEET 1:2,400 1" = 200'</p>	<p>PROJECT: MVP Southgate Amendment Project Pittsylvania County, Virginia Rockingham County, North Carolina</p> <p>TITLE: FIGURE 3 DETAIL MAP</p> <p>PAGE: 28 CL-028</p> <p>DATE: JULY 2025</p>
---	--	--	---	---	--	---	--



<ul style="list-style-type: none">TENTH MILE POSTMILE POSTMAIN LINE VALVEMETER STATIONSCONTRACTOR YARDH-650 PIPELINEPERMANENT ACCESS ROADTEMPORARY ACCESS ROAD	<ul style="list-style-type: none">TEMPORARY ACCESS ROADPERMANENT ACCESS ROADLIMITS OF CONSTRUCTION WORKSPACEOPERATIONAL WORKSPACEBORE PITSLAYDOWN YARD / STAGING AREASURVEY AREA	<ul style="list-style-type: none">STREAM FLOW DIRECTIONSTREAM IMPACT<ul style="list-style-type: none">TEMPORARYPERMANENTSTREAM TYPE<ul style="list-style-type: none">EPHEMERALINTERMITTENTPERENNIAL	<ul style="list-style-type: none">WETLAND IMPACT<ul style="list-style-type: none">TEMPORARYCONVERSIONSECONDARY IMPACTWETLAND TYPE<ul style="list-style-type: none">PALUSTRINE EMERGENTPALUSTRINE FORESTEDPALUSTRINE SCRUB-SHRUBPALUSTRINE UNCONSOLIDATED BOTTOM	<ul style="list-style-type: none">COUNTY BOUNDARYSTATE BOUNDARYELEVATION - CONTOUR - INDEXELEVATION - CONTOUR - INTERMEDIATE		<div><div>0100200</div><div>FEET</div><div>1:2,4001" = 200'</div></div>	<div>PROJECT: MVP Southgate Amendment Project Pittsylvania County, Virginia Rockingham County, North Carolina</div> <div>TITLE: FIGURE 3 DETAIL MAP</div> <div>PAGE: 29 CL-029</div> <div>DATE: JULY 2025</div> <div></div>
---	--	--	---	---	--	---	--

NOTES:
1: THIS FIGURE IS INTENDED TO BE VIEWED OR PRINTED IN COLOR ON 11"x17" SIZE SHEET.
2: SURVEY AREA IS EQUIVALENT TO LIMITS OF CONSTRUCTION WORKSPACE EXCEPT WHERE SHOWN
3: BASE MAP SERVICES: ESRI COMMUNITY MAPS CONTRIBUTORS, VGIN, © OPENSTREETMAP, MICROSOFT, ESRI, TOMTOM, GARMIN, SAFEGRAPH, GEOTECHNOLOGIES, INC, MET/NASA, USGS, EPA, NPS, US CENSUS BUREAU,

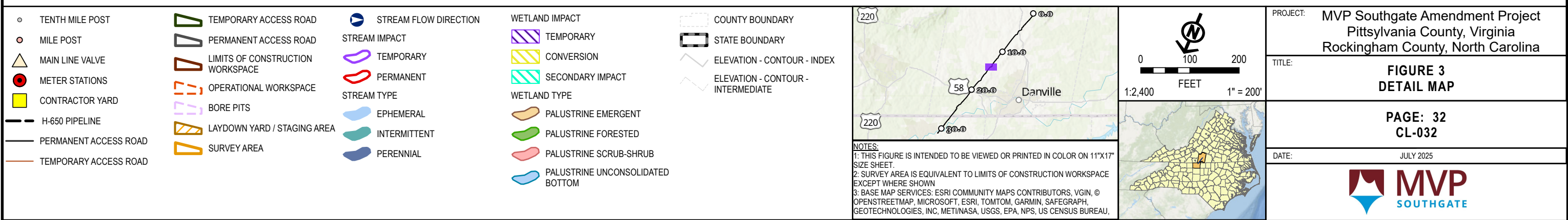
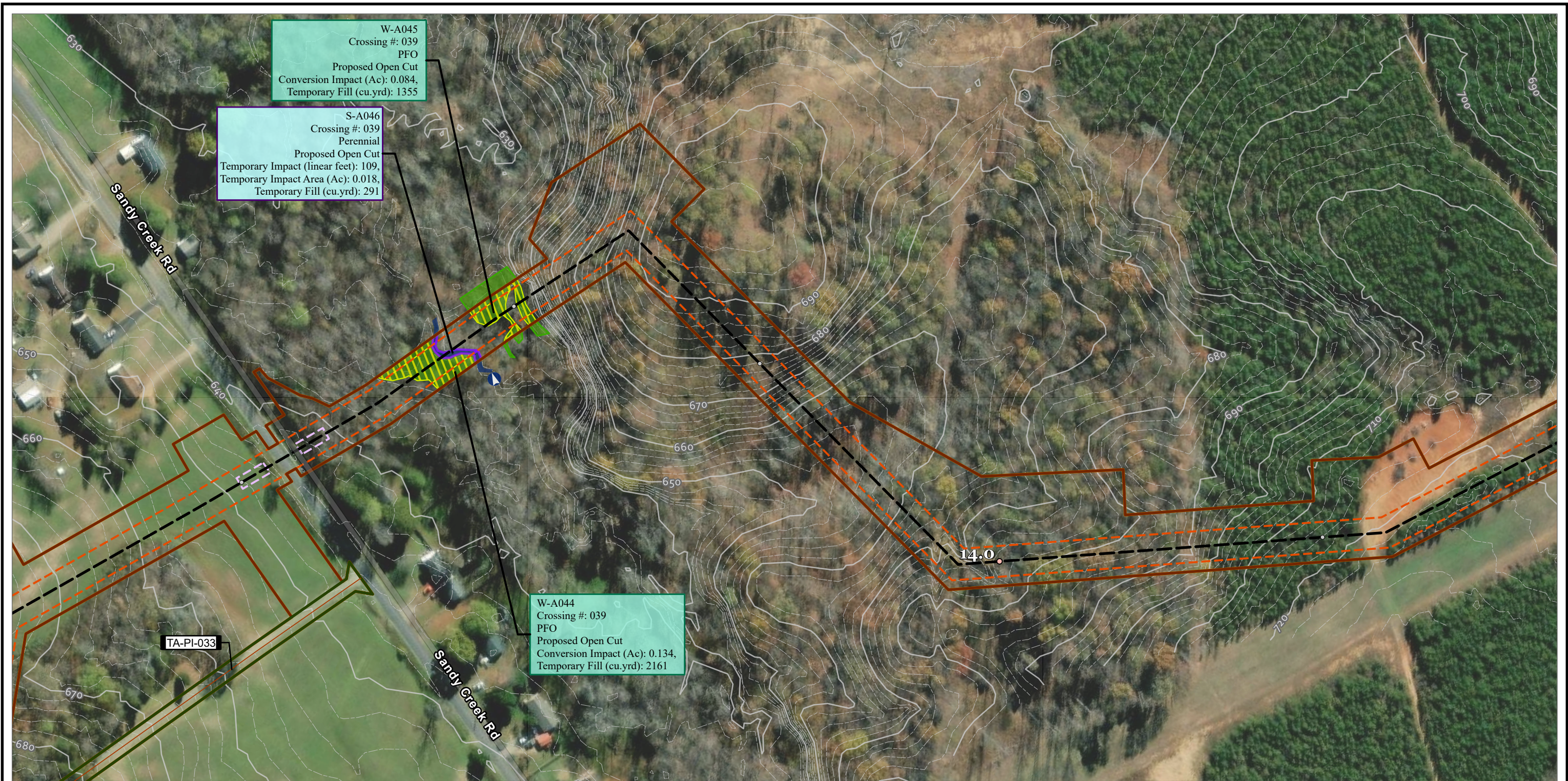


<ul style="list-style-type: none">TENTH MILE POSTMILE POSTMAIN LINE VALVEMETER STATIONSCONTRACTOR YARDH-650 PIPELINEPERMANENT ACCESS ROADTEMPORARY ACCESS ROAD	<ul style="list-style-type: none">TEMPORARY ACCESS ROADPERMANENT ACCESS ROADLIMITS OF CONSTRUCTION WORKSPACEOPERATIONAL WORKSPACEBORE PITSLAYDOWN YARD / STAGING AREASURVEY AREA	<ul style="list-style-type: none">STREAM FLOW DIRECTIONSTREAM IMPACT<ul style="list-style-type: none">TEMPORARYPERMANENTSTREAM TYPE<ul style="list-style-type: none">EPHEMERALINTERMITTENTPERENNIAL	<ul style="list-style-type: none">WETLAND IMPACT<ul style="list-style-type: none">TEMPORARYCONVERSIONSECONDARY IMPACTWETLAND TYPE<ul style="list-style-type: none">PALUSTRINE EMERGENTPALUSTRINE FORESTEDPALUSTRINE SCRUB-SHRUBPALUSTRINE UNCONSOLIDATED BOTTOM	<ul style="list-style-type: none">COUNTY BOUNDARYSTATE BOUNDARYELEVATION - CONTOUR - INDEXELEVATION - CONTOUR - INTERMEDIATE		<div><div>0100200</div><div>FEET</div><div>1:2,4001" = 200'</div></div>	<div>PROJECT: MVP Southgate Amendment Project Pittsylvania County, Virginia Rockingham County, North Carolina</div> <div>TITLE: FIGURE 3 DETAIL MAP</div> <div>PAGE: 30 CL-030</div> <div>DATE: JULY 2025</div> <div></div>
---	--	--	---	---	--	---	--

NOTES:
1: THIS FIGURE IS INTENDED TO BE VIEWED OR PRINTED IN COLOR ON 11"x17" SIZE SHEET.
2: SURVEY AREA IS EQUIVALENT TO LIMITS OF CONSTRUCTION WORKSPACE EXCEPT WHERE SHOWN
3: BASE MAP SERVICES: ESRI COMMUNITY MAPS CONTRIBUTORS, VGIN, © OPENSTREETMAP, MICROSOFT, ESRI, TOMTOM, GARMIN, SAFEGRAPH, GEOTECHNOLOGIES, INC, METI/NASA, USGS, EPA, NPS, US CENSUS BUREAU,

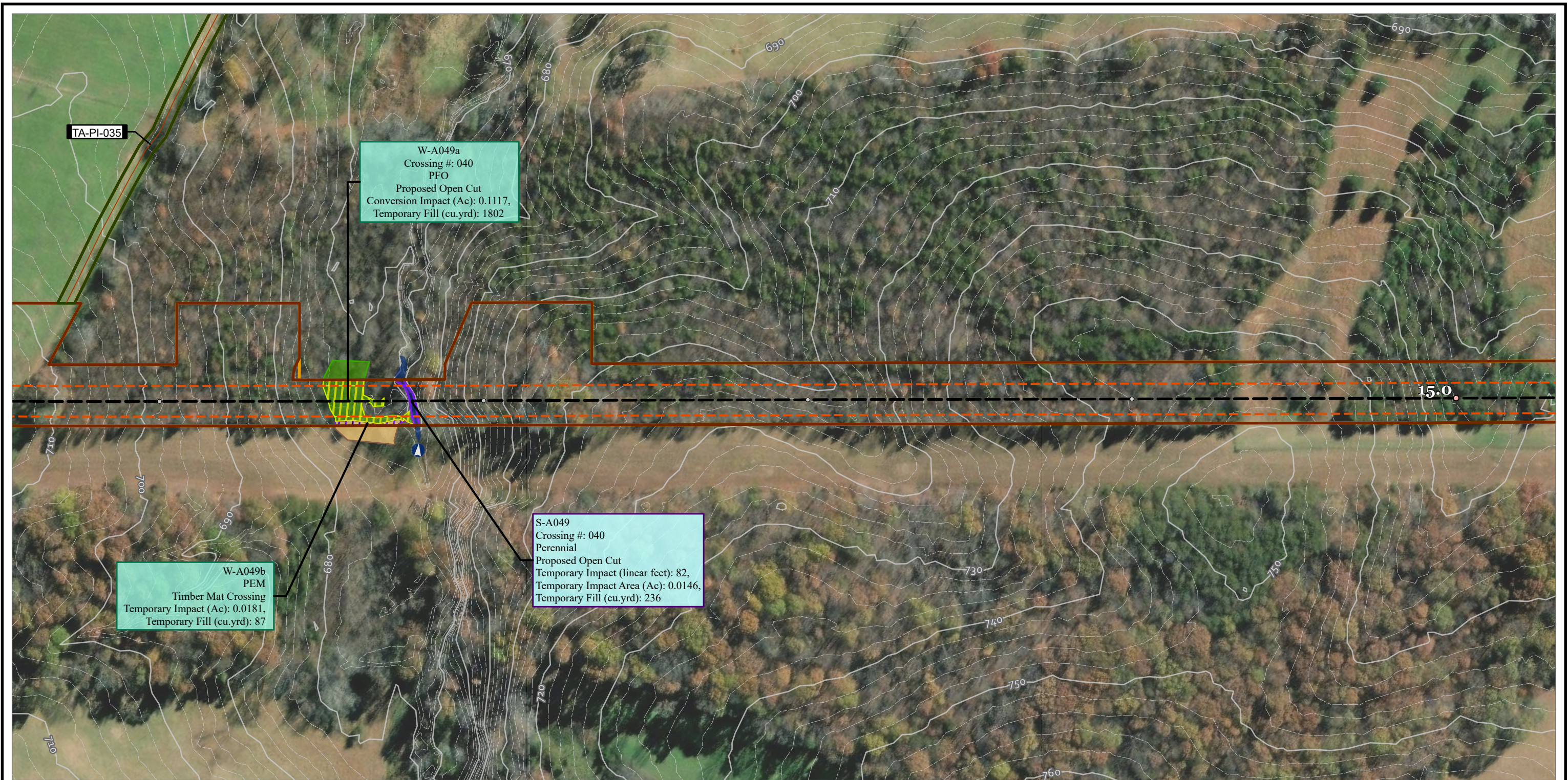


<ul style="list-style-type: none">TENTH MILE POSTMILE POSTMAIN LINE VALVEMETER STATIONSCONTRACTOR YARDH-650 PIPELINEPERMANENT ACCESS ROADTEMPORARY ACCESS ROAD	<ul style="list-style-type: none">TEMPORARY ACCESS ROADPERMANENT ACCESS ROADLIMITS OF CONSTRUCTION WORKSPACEOPERATIONAL WORKSPACEBORE PITSLAYDOWN YARD / STAGING AREASURVEY AREA	<ul style="list-style-type: none">STREAM FLOW DIRECTIONSTREAM IMPACT<ul style="list-style-type: none">TEMPORARYPERMANENTSTREAM TYPE<ul style="list-style-type: none">EPHEMERALINTERMITTENTPERENNIAL	<ul style="list-style-type: none">WETLAND IMPACT<ul style="list-style-type: none">TEMPORARYCONVERSIONSECONDARY IMPACTWETLAND TYPE<ul style="list-style-type: none">PALUSTRINE EMERGENTPALUSTRINE FORESTEDPALUSTRINE SCRUB-SHRUBPALUSTRINE UNCONSOLIDATED BOTTOM	<ul style="list-style-type: none">COUNTY BOUNDARYSTATE BOUNDARYELEVATION - CONTOUR - INDEXELEVATION - CONTOUR - INTERMEDIATE	<p>NOTES: 1: THIS FIGURE IS INTENDED TO BE VIEWED OR PRINTED IN COLOR ON 11"x17" SIZE SHEET. 2: SURVEY AREA IS EQUIVALENT TO LIMITS OF CONSTRUCTION WORKSPACE EXCEPT WHERE SHOWN 3: BASE MAP SERVICES: ESRI COMMUNITY MAPS CONTRIBUTORS, VGIN, © OPENSTREETMAP, MICROSOFT, ESRI, TOMTOM, GARMIN, SAFEGRAPH, GEOTECHNOLOGIES, INC, MET/NASA, USGS, EPA, NPS, US CENSUS BUREAU,</p>	<div><div>0100200</div><div>FEET</div><div>1:2,4001" = 200'</div></div>	<div>PROJECT: MVP Southgate Amendment Project Pittsylvania County, Virginia Rockingham County, North Carolina</div> <div>TITLE: FIGURE 3 DETAIL MAP</div> <div>PAGE: 31 CL-031</div> <div>DATE: JULY 2025</div> <div></div>
---	--	--	---	---	---	---	--



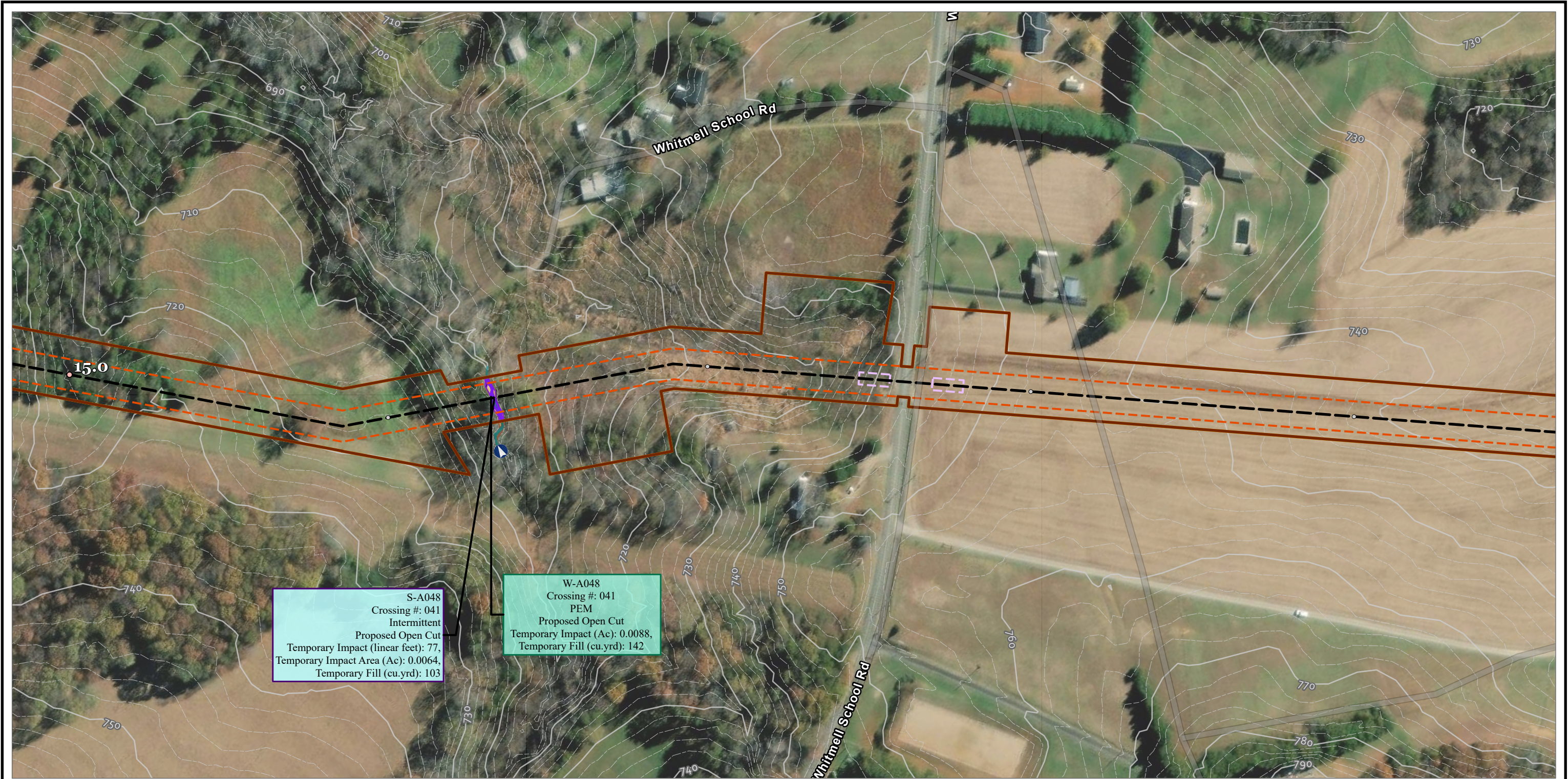


<ul style="list-style-type: none">TENTH MILE POSTMILE POSTMAIN LINE VALVEMETER STATIONSCONTRACTOR YARDH-650 PIPELINEPERMANENT ACCESS ROADTEMPORARY ACCESS ROAD	<ul style="list-style-type: none">TEMPORARY ACCESS ROADPERMANENT ACCESS ROADLIMITS OF CONSTRUCTION WORKSPACEOPERATIONAL WORKSPACEBORE PITSLAYDOWN YARD / STAGING AREASURVEY AREA	<ul style="list-style-type: none">STREAM FLOW DIRECTIONSTREAM IMPACT<ul style="list-style-type: none">TEMPORARYPERMANENTSTREAM TYPE<ul style="list-style-type: none">EPHEMERALINTERMITTENTPERENNIAL	<ul style="list-style-type: none">WETLAND IMPACT<ul style="list-style-type: none">TEMPORARYCONVERSIONSECONDARY IMPACTWETLAND TYPE<ul style="list-style-type: none">PALUSTRINE EMERGENTPALUSTRINE FORESTEDPALUSTRINE SCRUB-SHRUBPALUSTRINE UNCONSOLIDATED BOTTOM	<ul style="list-style-type: none">COUNTY BOUNDARYSTATE BOUNDARYELEVATION - CONTOUR - INDEXELEVATION - CONTOUR - INTERMEDIATE	<p>NOTES: 1: THIS FIGURE IS INTENDED TO BE VIEWED OR PRINTED IN COLOR ON 11"x17" SIZE SHEET. 2: SURVEY AREA IS EQUIVALENT TO LIMITS OF CONSTRUCTION WORKSPACE EXCEPT WHERE SHOWN 3: BASE MAP SERVICES: ESRI COMMUNITY MAPS CONTRIBUTORS, VGIN, © OPENSTREETMAP, MICROSOFT, ESRI, TOMTOM, GARMIN, SAFEGRAPH, GEOTECHNOLOGIES, INC, MET/NASA, USGS, EPA, NPS, US CENSUS BUREAU,</p>	<div><div>0100200</div><div>FEET</div><div>1:2,4001" = 200'</div></div>	<div>PROJECT: MVP Southgate Amendment Project Pittsylvania County, Virginia Rockingham County, North Carolina</div> <div>TITLE: FIGURE 3 DETAIL MAP</div> <div>PAGE: 33 CL-033</div> <div>DATE: JULY 2025</div> <div></div>
---	--	--	---	---	---	---	--

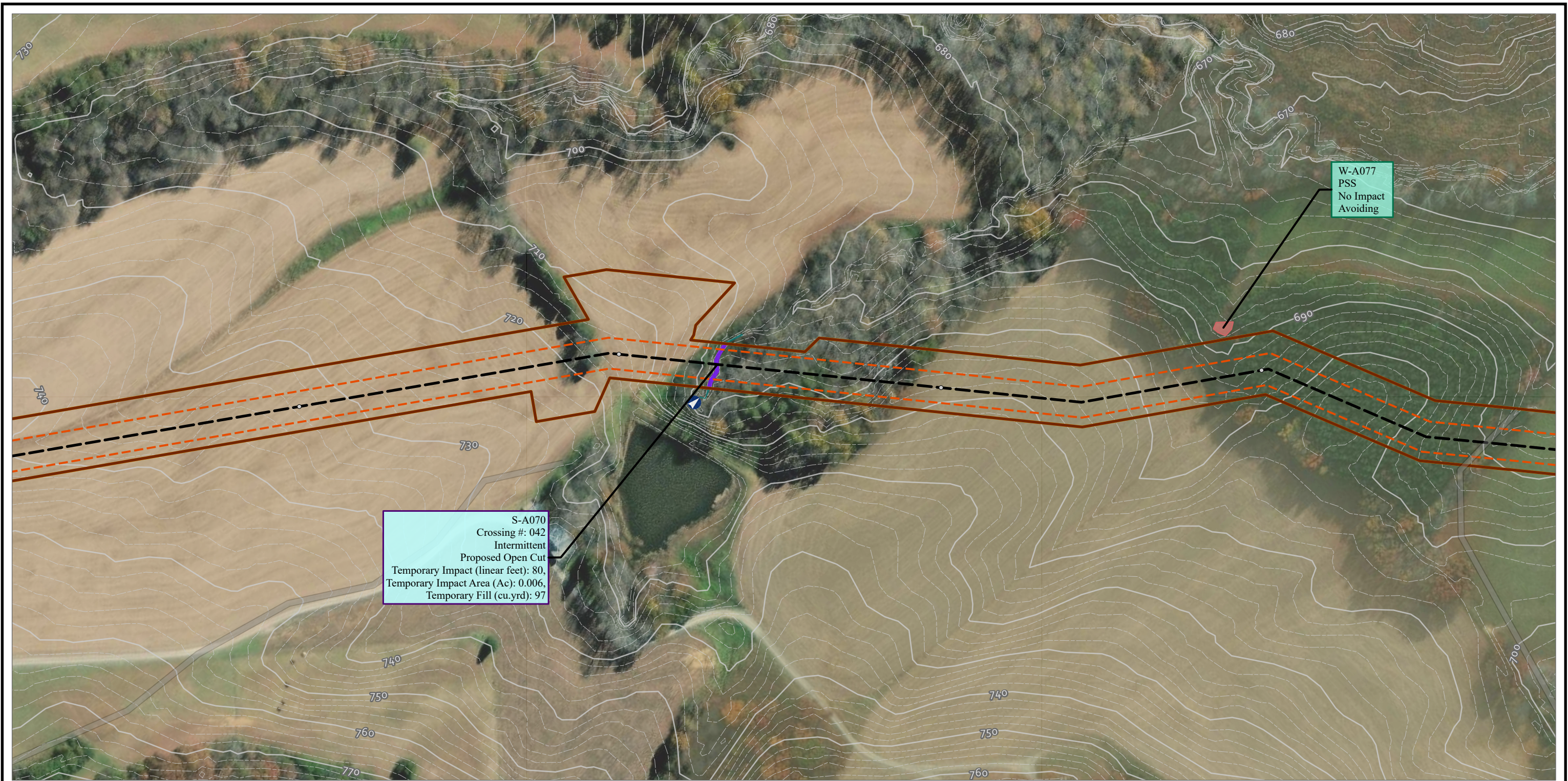


<ul style="list-style-type: none">TENTH MILE POSTMILE POSTMAIN LINE VALVEMETER STATIONSCONTRACTOR YARDH-650 PIPELINEPERMANENT ACCESS ROADTEMPORARY ACCESS ROAD	<ul style="list-style-type: none">TEMPORARY ACCESS ROADPERMANENT ACCESS ROADLIMITS OF CONSTRUCTION WORKSPACEOPERATIONAL WORKSPACEBORE PITSLAYDOWN YARD / STAGING AREASURVEY AREA	<ul style="list-style-type: none">STREAM FLOW DIRECTIONSTREAM IMPACT<ul style="list-style-type: none">TEMPORARYPERMANENTSTREAM TYPE<ul style="list-style-type: none">EPHEMERALINTERMITTENTPERENNIAL	<ul style="list-style-type: none">WETLAND IMPACT<ul style="list-style-type: none">TEMPORARYCONVERSIONSECONDARY IMPACTWETLAND TYPE<ul style="list-style-type: none">PALUSTRINE EMERGENTPALUSTRINE FORESTEDPALUSTRINE SCRUB-SHRUBPALUSTRINE UNCONSOLIDATED BOTTOM	<ul style="list-style-type: none">COUNTY BOUNDARYSTATE BOUNDARYELEVATION - CONTOUR - INDEXELEVATION - CONTOUR - INTERMEDIATE		<p>0 100 200 FEET 1:2,400 1" = 200'</p>	<p>PROJECT: MVP Southgate Amendment Project Pittsylvania County, Virginia Rockingham County, North Carolina</p> <p>TITLE: FIGURE 3 DETAIL MAP</p> <p>PAGE: 34 CL-034</p> <p>DATE: JULY 2025</p>
---	--	--	---	---	--	---	--

NOTES:
1: THIS FIGURE IS INTENDED TO BE VIEWED OR PRINTED IN COLOR ON 11"x17" SIZE SHEET.
2: SURVEY AREA IS EQUIVALENT TO LIMITS OF CONSTRUCTION WORKSPACE EXCEPT WHERE SHOWN
3: BASE MAP SERVICES: ESRI COMMUNITY MAPS CONTRIBUTORS, VGIN, © OPENSTREETMAP, MICROSOFT, ESRI, TOMTOM, GARMIN, SAFEGRAPH, GEOTECHNOLOGIES, INC, MET/NASA, USGS, EPA, NPS, US CENSUS BUREAU,



<ul style="list-style-type: none">TENTH MILE POSTMILE POSTMAIN LINE VALVEMETER STATIONSCONTRACTOR YARDH-650 PIPELINEPERMANENT ACCESS ROADTEMPORARY ACCESS ROAD	<ul style="list-style-type: none">TEMPORARY ACCESS ROADPERMANENT ACCESS ROADLIMITS OF CONSTRUCTION WORKSPACEOPERATIONAL WORKSPACEBORE PITSLAYDOWN YARD / STAGING AREASURVEY AREA	<ul style="list-style-type: none">STREAM FLOW DIRECTIONSTREAM IMPACTTEMPORARYPERMANENTSTREAM TYPEEPHEMERALINTERMITTENTPERENNIAL	<ul style="list-style-type: none">WETLAND IMPACTTEMPORARYCONVERSIONSECONDARY IMPACTWETLAND TYPEPALUSTRINE EMERGENTPALUSTRINE FORESTEDPALUSTRINE SCRUB-SHRUBPALUSTRINE UNCONSOLIDATED BOTTOM	<ul style="list-style-type: none">COUNTY BOUNDARYSTATE BOUNDARYELEVATION - CONTOUR - INDEXELEVATION - CONTOUR - INTERMEDIATE	<p>NOTES: 1: THIS FIGURE IS INTENDED TO BE VIEWED OR PRINTED IN COLOR ON 11"x17" SIZE SHEET. 2: SURVEY AREA IS EQUIVALENT TO LIMITS OF CONSTRUCTION WORKSPACE EXCEPT WHERE SHOWN 3: BASE MAP SERVICES: ESRI COMMUNITY MAPS CONTRIBUTORS, VGIN, © OPENSTREETMAP, MICROSOFT, ESRI, TOMTOM, GARMIN, SAFEGRAPH, GEOTECHNOLOGIES, INC, MET/NASA, USGS, EPA, NPS, US CENSUS BUREAU,</p>	<div>0 100 200 FEET 1:2,400 1" = 200'</div>	<p>PROJECT: MVP Southgate Amendment Project Pittsylvania County, Virginia Rockingham County, North Carolina</p> <p>TITLE: FIGURE 3 DETAIL MAP</p> <p>PAGE: 35 CL-035</p> <p>DATE: JULY 2025</p>
---	--	--	---	---	--	---	--



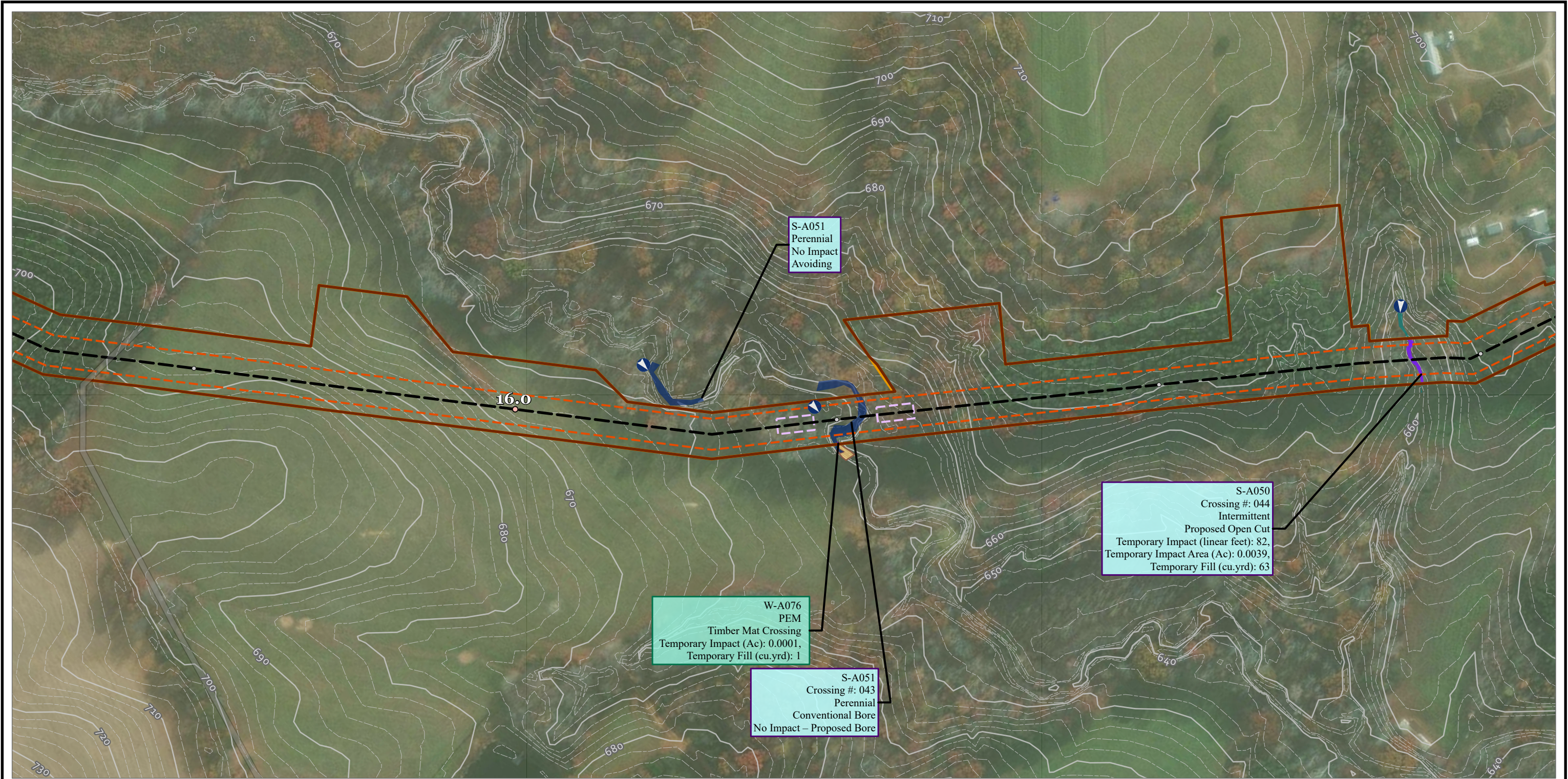
<ul style="list-style-type: none">TENTH MILE POSTMILE POSTMAIN LINE VALVEMETER STATIONSCONTRACTOR YARDH-650 PIPELINEPERMANENT ACCESS ROADTEMPORARY ACCESS ROAD	<ul style="list-style-type: none">TEMPORARY ACCESS ROADPERMANENT ACCESS ROADLIMITS OF CONSTRUCTION WORKSPACEOPERATIONAL WORKSPACEBORE PITSLAYDOWN YARD / STAGING AREASURVEY AREA	<ul style="list-style-type: none">STREAM FLOW DIRECTIONSTREAM IMPACT<ul style="list-style-type: none">TEMPORARYPERMANENTSTREAM TYPE<ul style="list-style-type: none">EPHEMERALINTERMITTENTPERENNIAL	<ul style="list-style-type: none">WETLAND IMPACT<ul style="list-style-type: none">TEMPORARYCONVERSIONSECONDARY IMPACTWETLAND TYPE<ul style="list-style-type: none">PALUSTRINE EMERGENTPALUSTRINE FORESTEDPALUSTRINE SCRUB-SHRUBPALUSTRINE UNCONSOLIDATED BOTTOM	<ul style="list-style-type: none">COUNTY BOUNDARYSTATE BOUNDARYELEVATION - CONTOUR - INDEXELEVATION - CONTOUR - INTERMEDIATE		<p>PROJECT: MVP Southgate Amendment Project Pittsylvania County, Virginia Rockingham County, North Carolina</p> <p>TITLE: FIGURE 3 DETAIL MAP</p> <p>PAGE: 36 CL-036</p> <p>DATE: JULY 2025</p>
---	--	--	---	---	--	--

NOTES:

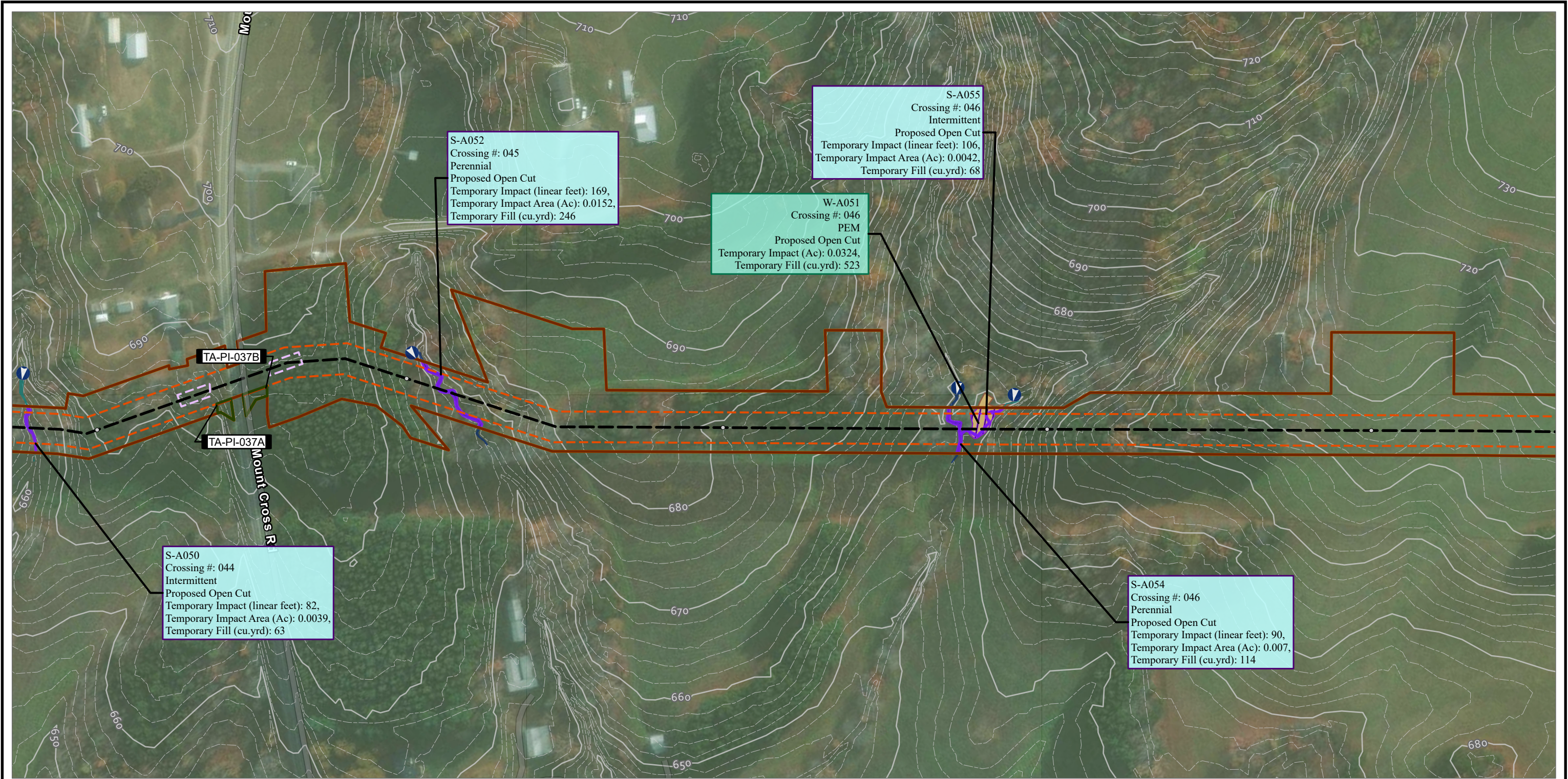
1: THIS FIGURE IS INTENDED TO BE VIEWED OR PRINTED IN COLOR ON 11"x17" SIZE SHEET.

2: SURVEY AREA IS EQUIVALENT TO LIMITS OF CONSTRUCTION WORKSPACE EXCEPT WHERE SHOWN

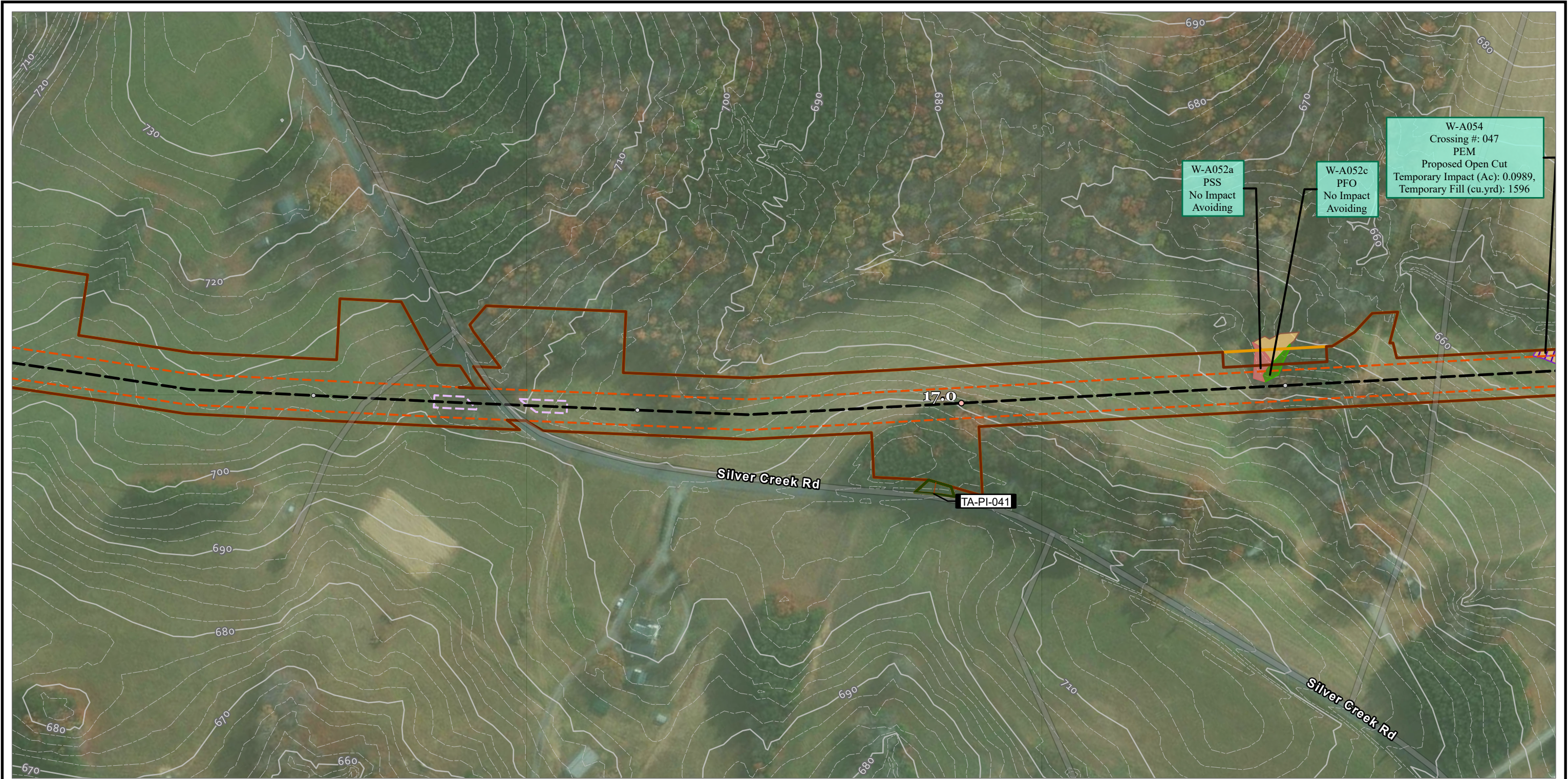
3: BASE MAP SERVICES: ESRI COMMUNITY MAPS CONTRIBUTORS, VGIN, © OPENSTREETMAP, MICROSOFT, ESRI, TOMTOM, GARMIN, SAFEGRAPH, GEOTECHNOLOGIES, INC, MET/NASA, USGS, EPA, NPS, US CENSUS BUREAU,



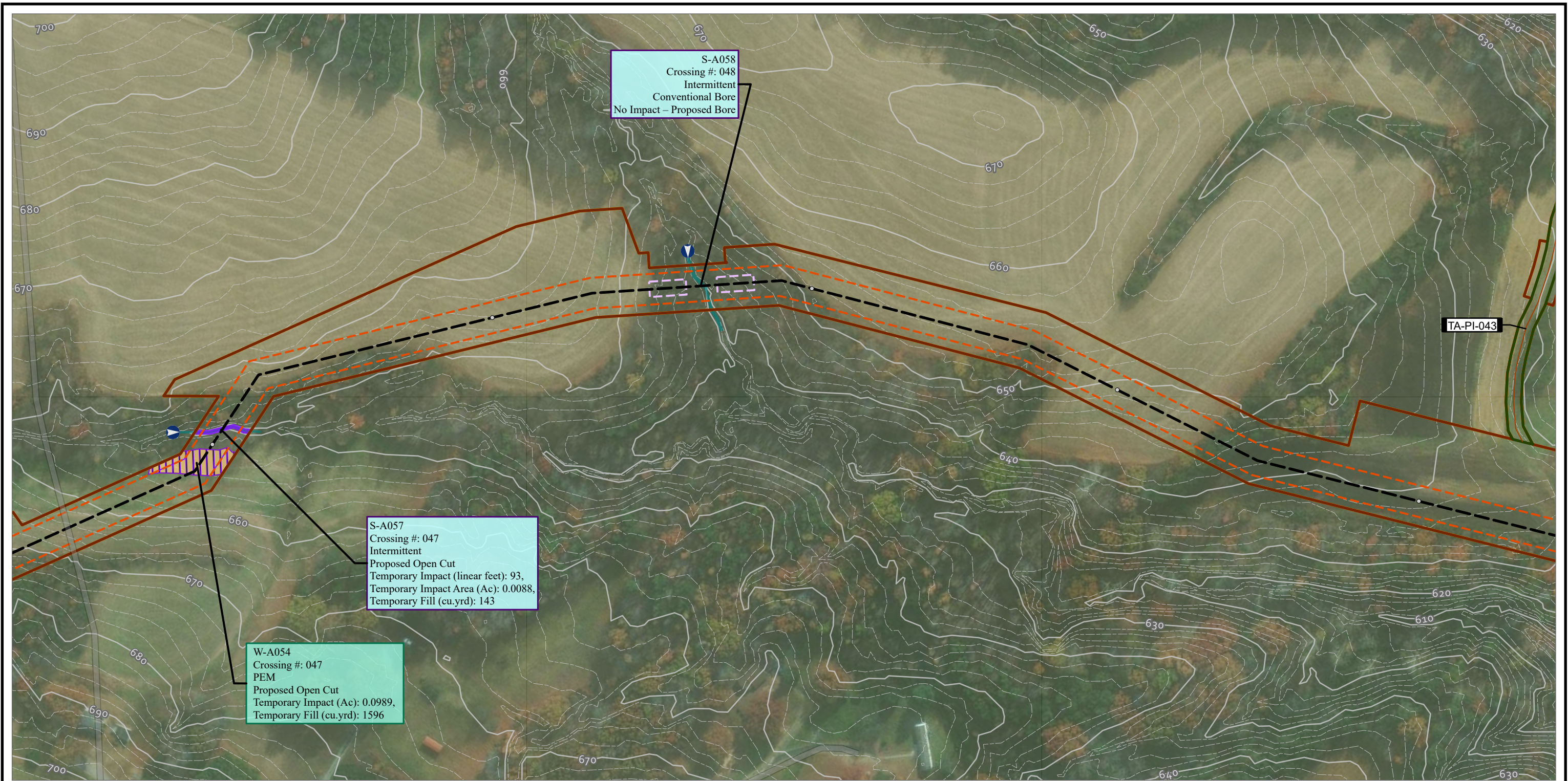
<ul style="list-style-type: none">TENTH MILE POSTMILE POSTMAIN LINE VALVEMETER STATIONSCONTRACTOR YARDH-650 PIPELINEPERMANENT ACCESS ROADTEMPORARY ACCESS ROAD	<ul style="list-style-type: none">TEMPORARY ACCESS ROADPERMANENT ACCESS ROADLIMITS OF CONSTRUCTION WORKSPACEOPERATIONAL WORKSPACEBORE PITSLAYDOWN YARD / STAGING AREASURVEY AREA	<ul style="list-style-type: none">STREAM FLOW DIRECTIONSTREAM IMPACT<ul style="list-style-type: none">TEMPORARYPERMANENTSTREAM TYPE<ul style="list-style-type: none">EPHEMERALINTERMITTENTPERENNIAL	<ul style="list-style-type: none">WETLAND IMPACT<ul style="list-style-type: none">TEMPORARYCONVERSIONSECONDARY IMPACTWETLAND TYPE<ul style="list-style-type: none">PALUSTRINE EMERGENTPALUSTRINE FORESTEDPALUSTRINE SCRUB-SHRUBPALUSTRINE UNCONSOLIDATED BOTTOM	<ul style="list-style-type: none">COUNTY BOUNDARYSTATE BOUNDARYELEVATION - CONTOUR - INDEXELEVATION - CONTOUR - INTERMEDIATE	<p>NOTES: 1: THIS FIGURE IS INTENDED TO BE VIEWED OR PRINTED IN COLOR ON 11"x17" SIZE SHEET. 2: SURVEY AREA IS EQUIVALENT TO LIMITS OF CONSTRUCTION WORKSPACE EXCEPT WHERE SHOWN 3: BASE MAP SERVICES: ESRI COMMUNITY MAPS CONTRIBUTORS, VGIN, © OPENSTREETMAP, MICROSOFT, ESRI, TOMTOM, GARMIN, SAFEGRAPH, GEOTECHNOLOGIES, INC, MET/NASA, USGS, EPA, NPS, US CENSUS BUREAU,</p>	<div><div>0100200</div><div>FEET</div><div>1:2,4001" = 200'</div></div>	<div>PROJECT: MVP Southgate Amendment Project Pittsylvania County, Virginia Rockingham County, North Carolina</div> <div>TITLE: FIGURE 3 DETAIL MAP</div> <div>PAGE: 37 CL-037</div> <div>DATE: JULY 2025</div> <div></div>
---	--	--	---	---	---	---	--



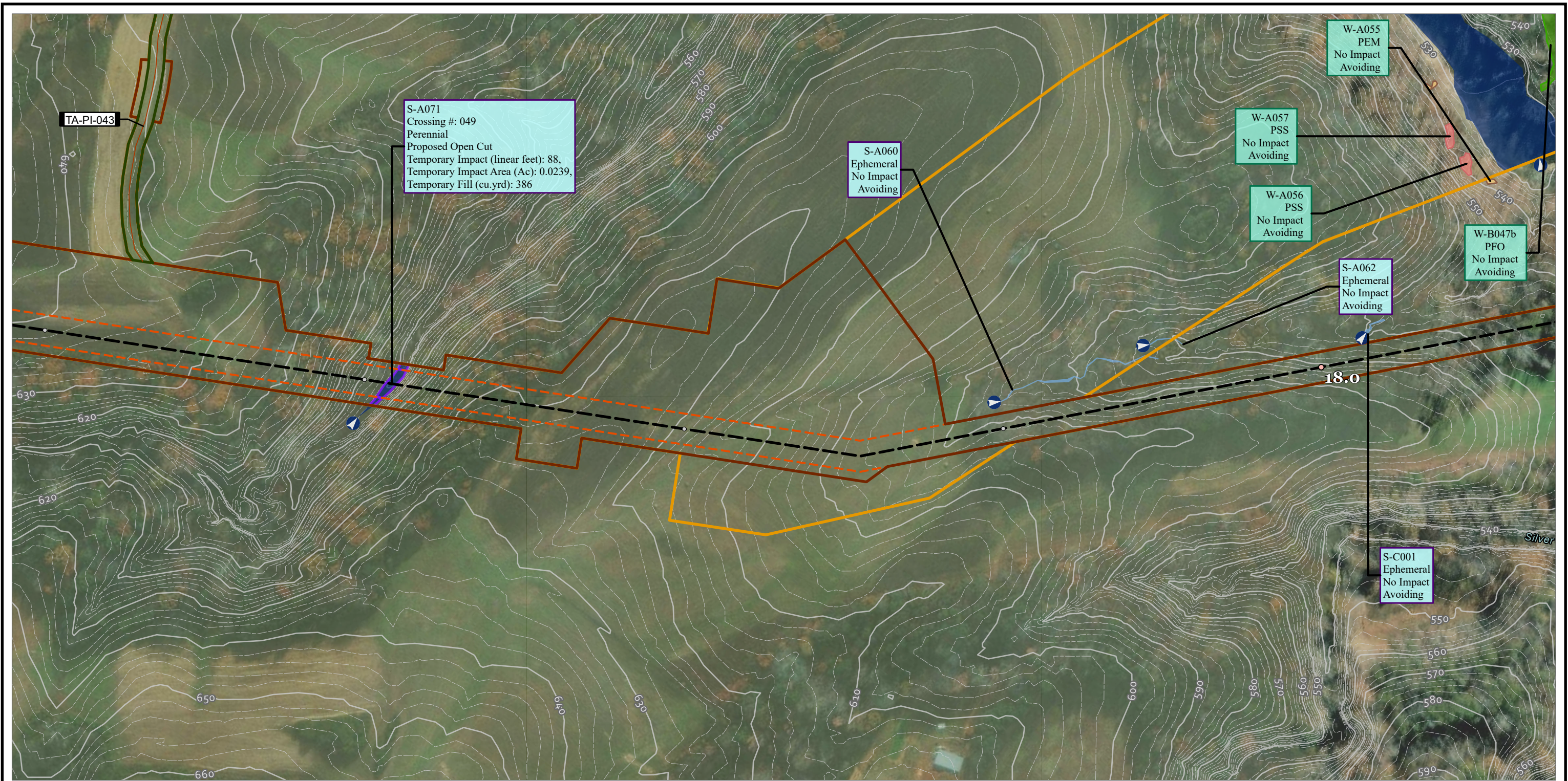
<ul style="list-style-type: none">TENTH MILE POSTMILE POSTMAIN LINE VALVEMETER STATIONSCONTRACTOR YARDH-650 PIPELINEPERMANENT ACCESS ROADTEMPORARY ACCESS ROAD	<ul style="list-style-type: none">TEMPORARY ACCESS ROADPERMANENT ACCESS ROADLIMITS OF CONSTRUCTION WORKSPACEOPERATIONAL WORKSPACEBORE PITSLAYDOWN YARD / STAGING AREASURVEY AREA	<ul style="list-style-type: none">STREAM FLOW DIRECTIONSTREAM IMPACT<ul style="list-style-type: none">TEMPORARYPERMANENTSTREAM TYPE<ul style="list-style-type: none">EPHEMERALINTERMITTENTPERENNIAL	<ul style="list-style-type: none">WETLAND IMPACT<ul style="list-style-type: none">TEMPORARYCONVERSIONSECONDARY IMPACTWETLAND TYPE<ul style="list-style-type: none">PALUSTRINE EMERGENTPALUSTRINE FORESTEDPALUSTRINE SCRUB-SHRUBPALUSTRINE UNCONSOLIDATED BOTTOM	<ul style="list-style-type: none">COUNTY BOUNDARYSTATE BOUNDARYELEVATION - CONTOUR - INDEXELEVATION - CONTOUR - INTERMEDIATE	<p>NOTES: 1: THIS FIGURE IS INTENDED TO BE VIEWED OR PRINTED IN COLOR ON 11"x17" SIZE SHEET. 2: SURVEY AREA IS EQUIVALENT TO LIMITS OF CONSTRUCTION WORKSPACE EXCEPT WHERE SHOWN 3: BASE MAP SERVICES: ESRI COMMUNITY MAPS CONTRIBUTORS, VGIN, © OPENSTREETMAP, MICROSOFT, ESRI, TOMTOM, GARMIN, SAFEGRAPH, GEOTECHNOLOGIES, INC, MET/NASA, USGS, EPA, NPS, US CENSUS BUREAU,</p>	<div><div><div>0</div><div>100</div><div>200</div></div><div>FEET</div><div>1" = 200'</div></div> <div></div>	<div>PROJECT: MVP Southgate Amendment Project Pittsylvania County, Virginia Rockingham County, North Carolina</div> <div>TITLE: FIGURE 3 DETAIL MAP</div> <div>PAGE: 38 CL-038</div> <div>DATE: JULY 2025</div> <div></div>
---	--	--	---	---	---	---	--



<ul style="list-style-type: none"> TENTH MILE POST MILE POST MAIN LINE VALVE METER STATIONS CONTRACTOR YARD H-650 PIPELINE PERMANENT ACCESS ROAD TEMPORARY ACCESS ROAD 	<ul style="list-style-type: none"> TEMPORARY ACCESS ROAD PERMANENT ACCESS ROAD LIMITS OF CONSTRUCTION WORKSPACE OPERATIONAL WORKSPACE BORE PITS LAYDOWN YARD / STAGING AREA SURVEY AREA 	<ul style="list-style-type: none"> STREAM FLOW DIRECTION STREAM IMPACT TEMPORARY PERMANENT STREAM TYPE EPHEMERAL INTERMITTENT PERENNIAL 	<ul style="list-style-type: none"> WETLAND IMPACT TEMPORARY CONVERSION SECONDARY IMPACT WETLAND TYPE PALUSTRINE EMERGENT PALUSTRINE FORESTED PALUSTRINE SCRUB-SHRUB PALUSTRINE UNCONSOLIDATED BOTTOM 	<ul style="list-style-type: none"> COUNTY BOUNDARY STATE BOUNDARY ELEVATION - CONTOUR - INDEX ELEVATION - CONTOUR - INTERMEDIATE 	<p>NOTES: 1: THIS FIGURE IS INTENDED TO BE VIEWED OR PRINTED IN COLOR ON 11"x17" SIZE SHEET. 2: SURVEY AREA IS EQUIVALENT TO LIMITS OF CONSTRUCTION WORKSPACE EXCEPT WHERE SHOWN 3: BASE MAP SERVICES: ESRI COMMUNITY MAPS CONTRIBUTORS, VGIN, © OPENSTREETMAP, MICROSOFT, ESRI, TOMTOM, GARMIN, SAFEGRAPH, GEOTECHNOLOGIES, INC, MET/NASA, USGS, EPA, NPS, US CENSUS BUREAU,</p>	<p>0 100 200 FEET 1:2,400 1" = 200'</p>	<p>PROJECT: MVP Southgate Amendment Project Pittsylvania County, Virginia Rockingham County, North Carolina</p> <p>TITLE: FIGURE 3 DETAIL MAP</p> <p>PAGE: 39 CL-039</p> <p>DATE: JULY 2025</p>
--	--	---	---	--	---	---	--



<ul style="list-style-type: none">TENTH MILE POSTMILE POSTMAIN LINE VALVEMETER STATIONSCONTRACTOR YARDH-650 PIPELINEPERMANENT ACCESS ROADTEMPORARY ACCESS ROAD	<ul style="list-style-type: none">TEMPORARY ACCESS ROADPERMANENT ACCESS ROADLIMITS OF CONSTRUCTION WORKSPACEOPERATIONAL WORKSPACEBORE PITSLAYDOWN YARD / STAGING AREASURVEY AREA	<ul style="list-style-type: none">STREAM FLOW DIRECTIONSTREAM IMPACTSTREAM TYPEEPHEMERALINTERMITTENTPERENNIAL	<ul style="list-style-type: none">WETLAND IMPACTTEMPORARYCONVERSIONSECONDARY IMPACTWETLAND TYPEPALUSTRINE EMERGENTPALUSTRINE FORESTEDPALUSTRINE SCRUB-SHRUBPALUSTRINE UNCONSOLIDATED BOTTOM	<ul style="list-style-type: none">COUNTY BOUNDARYSTATE BOUNDARYELEVATION - CONTOUR - INDEXELEVATION - CONTOUR - INTERMEDIATE	<p>NOTES: 1: THIS FIGURE IS INTENDED TO BE VIEWED OR PRINTED IN COLOR ON 11"x17" SIZE SHEET. 2: SURVEY AREA IS EQUIVALENT TO LIMITS OF CONSTRUCTION WORKSPACE EXCEPT WHERE SHOWN 3: BASE MAP SERVICES: ESRI COMMUNITY MAPS CONTRIBUTORS, VGIN, © OPENSTREETMAP, MICROSOFT, ESRI, TOMTOM, GARMIN, SAFEGRAPH, GEOTECHNOLOGIES, INC, MET/NASA, USGS, EPA, NPS, US CENSUS BUREAU,</p>		<p>PROJECT: MVP Southgate Amendment Project Pittsylvania County, Virginia Rockingham County, North Carolina</p> <p>TITLE: FIGURE 3 DETAIL MAP</p> <p>PAGE: 40 CL-040</p> <p>DATE: JULY 2025</p>
---	--	--	---	---	---	--	--



<ul style="list-style-type: none">TENTH MILE POSTMILE POSTMAIN LINE VALVEMETER STATIONSCONTRACTOR YARDH-650 PIPELINEPERMANENT ACCESS ROADTEMPORARY ACCESS ROAD	<ul style="list-style-type: none">TEMPORARY ACCESS ROADPERMANENT ACCESS ROADLIMITS OF CONSTRUCTION WORKSPACEOPERATIONAL WORKSPACEBORE PITSLAYDOWN YARD / STAGING AREASURVEY AREA	<ul style="list-style-type: none">STREAM FLOW DIRECTIONSTREAM IMPACT<ul style="list-style-type: none">TEMPORARYPERMANENTSTREAM TYPE<ul style="list-style-type: none">EPHEMERALINTERMITTENTPERENNIAL	<ul style="list-style-type: none">WETLAND IMPACT<ul style="list-style-type: none">TEMPORARYCONVERSIONSECONDARY IMPACTWETLAND TYPE<ul style="list-style-type: none">PALUSTRINE EMERGENTPALUSTRINE FORESTEDPALUSTRINE SCRUB-SHRUBPALUSTRINE UNCONSOLIDATED BOTTOM	<ul style="list-style-type: none">COUNTY BOUNDARYSTATE BOUNDARYELEVATION - CONTOUR - INDEXELEVATION - CONTOUR - INTERMEDIATE	<p>NOTES: 1: THIS FIGURE IS INTENDED TO BE VIEWED OR PRINTED IN COLOR ON 11"x17" SIZE SHEET. 2: SURVEY AREA IS EQUIVALENT TO LIMITS OF CONSTRUCTION WORKSPACE EXCEPT WHERE SHOWN 3: BASE MAP SERVICES: ESRI COMMUNITY MAPS CONTRIBUTORS, VGIN, © OPENSTREETMAP, MICROSOFT, ESRI, TOMTOM, GARMIN, SAFEGRAPH, GEOTECHNOLOGIES, INC, MET/NASA, USGS, EPA, NPS, US CENSUS BUREAU,</p>	<div><div>0100200</div><div>1:2,400</div><div>FEET</div><div>1" = 200'</div></div>	<div>PROJECT: MVP Southgate Amendment Project Pittsylvania County, Virginia Rockingham County, North Carolina</div> <div>TITLE: FIGURE 3 DETAIL MAP</div> <div>PAGE: 41 CL-041</div> <div>DATE: JULY 2025</div> <div></div>
---	--	--	---	---	---	--	--



<ul style="list-style-type: none">TENTH MILE POSTMILE POSTMAIN LINE VALVEMETER STATIONSCONTRACTOR YARDH-650 PIPELINEPERMANENT ACCESS ROADTEMPORARY ACCESS ROAD	<ul style="list-style-type: none">TEMPORARY ACCESS ROADPERMANENT ACCESS ROADLIMITS OF CONSTRUCTION WORKSPACEOPERATIONAL WORKSPACEBORE PITSLAYDOWN YARD / STAGING AREASURVEY AREA	<ul style="list-style-type: none">STREAM FLOW DIRECTIONSTREAM IMPACTTEMPORARYPERMANENTSTREAM TYPEEPHEMERALINTERMITTENTPERENNIAL	<ul style="list-style-type: none">WETLAND IMPACTTEMPORARYCONVERSIONSECONDARY IMPACTWETLAND TYPEPALUSTRINE EMERGENTPALUSTRINE FORESTEDPALUSTRINE SCRUB-SHRUBPALUSTRINE UNCONSOLIDATED BOTTOM	<ul style="list-style-type: none">COUNTY BOUNDARYSTATE BOUNDARYELEVATION - CONTOUR - INDEXELEVATION - CONTOUR - INTERMEDIATE		<p>0 100 200 FEET 1:2,400 1" = 200'</p>	<p>PROJECT: MVP Southgate Amendment Project Pittsylvania County, Virginia Rockingham County, North Carolina</p> <p>TITLE: FIGURE 3 DETAIL MAP</p> <p>PAGE: 42 CL-042</p> <p>DATE: JULY 2025</p>
---	--	--	---	---	--	---	--

NOTES:
1: THIS FIGURE IS INTENDED TO BE VIEWED OR PRINTED IN COLOR ON 11"x17" SIZE SHEET.
2: SURVEY AREA IS EQUIVALENT TO LIMITS OF CONSTRUCTION WORKSPACE EXCEPT WHERE SHOWN
3: BASE MAP SERVICES: ESRI COMMUNITY MAPS CONTRIBUTORS, VGIN, © OPENSTREETMAP, MICROSOFT, ESRI, TOMTOM, GARMIN, SAFEGRAPH, GEOTECHNOLOGIES, INC, MET/NASA, USGS, EPA, NPS, US CENSUS BUREAU,



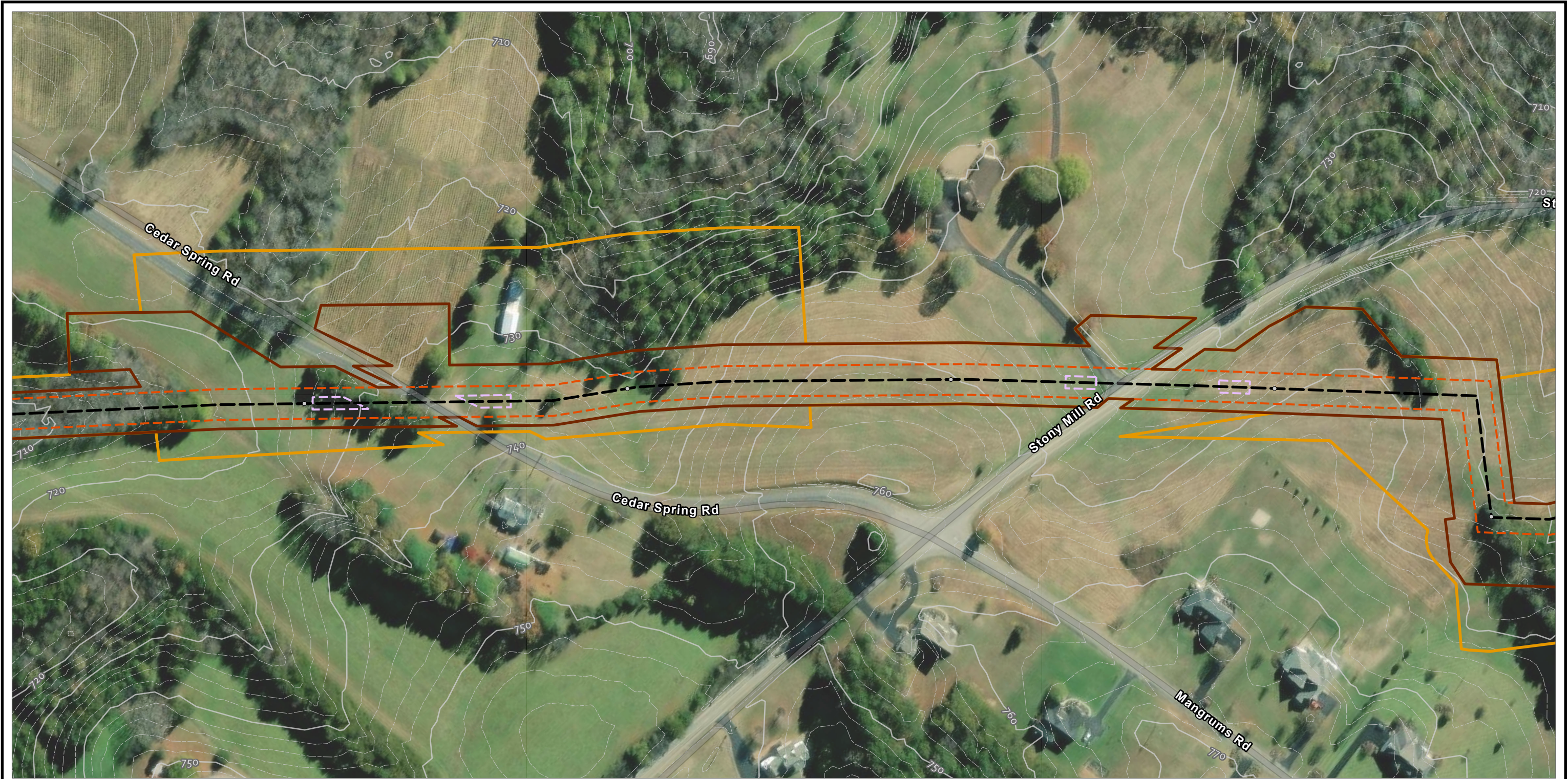
<ul style="list-style-type: none">TENTH MILE POSTMILE POSTMAIN LINE VALVEMETER STATIONSCONTRACTOR YARDH-650 PIPELINEPERMANENT ACCESS ROADTEMPORARY ACCESS ROAD	<ul style="list-style-type: none">TEMPORARY ACCESS ROADPERMANENT ACCESS ROADLIMITS OF CONSTRUCTION WORKSPACEOPERATIONAL WORKSPACEBORE PITSLAYDOWN YARD / STAGING AREASURVEY AREA	<ul style="list-style-type: none">STREAM FLOW DIRECTIONSTREAM IMPACTTEMPORARYPERMANENTSTREAM TYPEEPHEMERALINTERMITTENTPERENNIAL	<ul style="list-style-type: none">WETLAND IMPACTTEMPORARYCONVERSIONSECONDARY IMPACTWETLAND TYPEPALUSTRINE EMERGENTPALUSTRINE FORESTEDPALUSTRINE SCRUB-SHRUBPALUSTRINE UNCONSOLIDATED BOTTOM	<ul style="list-style-type: none">COUNTY BOUNDARYSTATE BOUNDARYELEVATION - CONTOUR - INDEXELEVATION - CONTOUR - INTERMEDIATE		<p>0 100 200 FEET 1:2,400 1" = 200'</p>	<p>PROJECT: MVP Southgate Amendment Project Pittsylvania County, Virginia Rockingham County, North Carolina</p> <p>TITLE: FIGURE 3 DETAIL MAP</p> <p>PAGE: 43 CL-043</p> <p>DATE: JULY 2025</p>
---	--	--	---	---	--	---	--

NOTES:
1: THIS FIGURE IS INTENDED TO BE VIEWED OR PRINTED IN COLOR ON 11"x17" SIZE SHEET.
2: SURVEY AREA IS EQUIVALENT TO LIMITS OF CONSTRUCTION WORKSPACE EXCEPT WHERE SHOWN
3: BASE MAP SERVICES: ESRI COMMUNITY MAPS CONTRIBUTORS, VGIN, © OPENSTREETMAP, MICROSOFT, ESRI, TOMTOM, GARMIN, SAFEGRAPH, GEOTECHNOLOGIES, INC, MET/NASA, USGS, EPA, NPS, US CENSUS BUREAU,



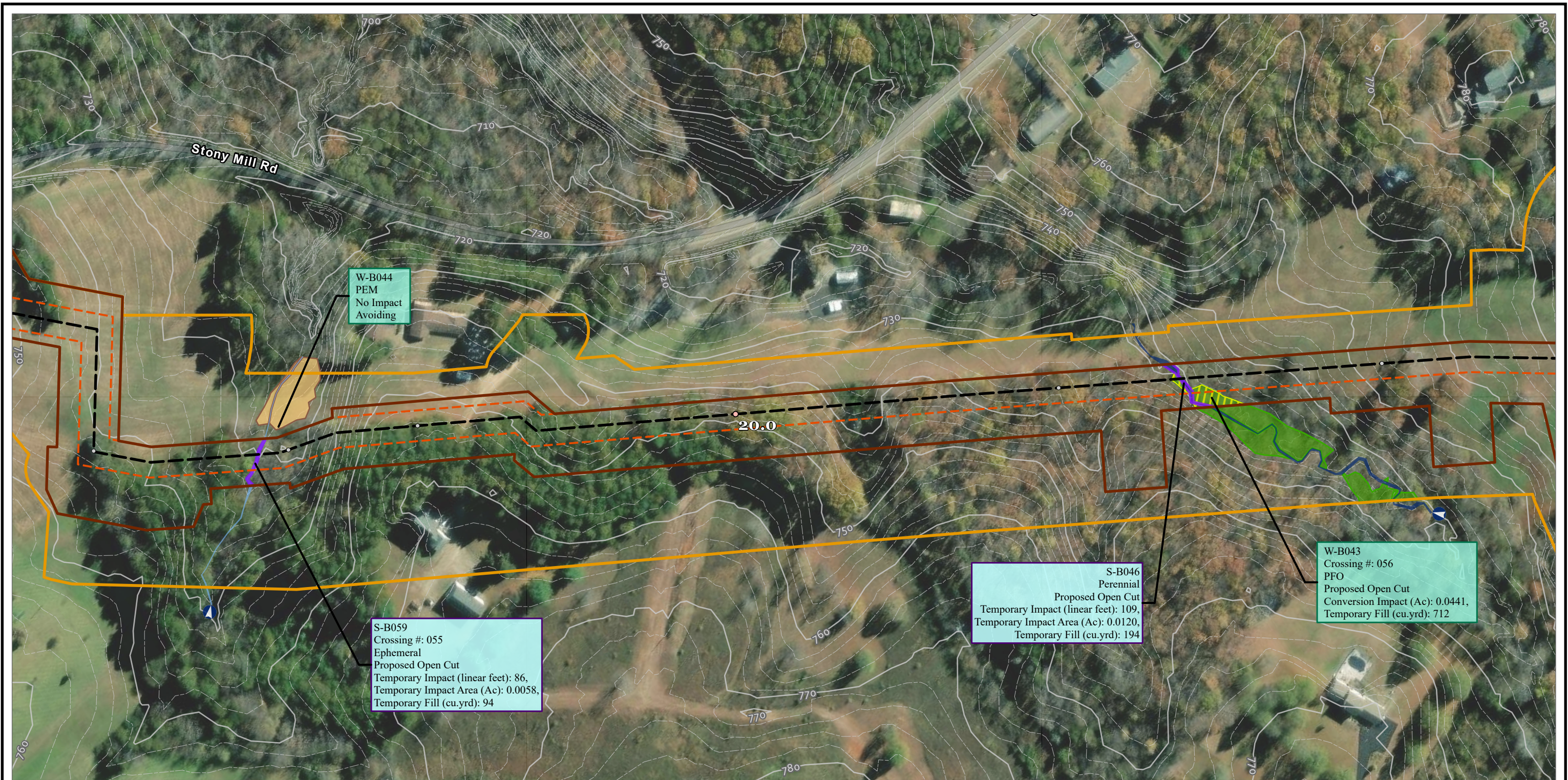
<ul style="list-style-type: none">TENTH MILE POSTMILE POSTMAIN LINE VALVEMETER STATIONSCONTRACTOR YARDH-650 PIPELINEPERMANENT ACCESS ROADTEMPORARY ACCESS ROAD	<ul style="list-style-type: none">TEMPORARY ACCESS ROADPERMANENT ACCESS ROADLIMITS OF CONSTRUCTION WORKSPACEOPERATIONAL WORKSPACEBORE PITSLAYDOWN YARD / STAGING AREASURVEY AREA	<ul style="list-style-type: none">STREAM FLOW DIRECTIONSTREAM IMPACT<ul style="list-style-type: none">TEMPORARYPERMANENTSTREAM TYPE<ul style="list-style-type: none">EPHEMERALINTERMITTENTPERENNIAL	<ul style="list-style-type: none">WETLAND IMPACT<ul style="list-style-type: none">TEMPORARYCONVERSIONSECONDARY IMPACTWETLAND TYPE<ul style="list-style-type: none">PALUSTRINE EMERGENTPALUSTRINE FORESTEDPALUSTRINE SCRUB-SHRUBPALUSTRINE UNCONSOLIDATED BOTTOM	<ul style="list-style-type: none">COUNTY BOUNDARYSTATE BOUNDARYELEVATION - CONTOUR - INDEXELEVATION - CONTOUR - INTERMEDIATE		<div><div>0100200</div><div>FEET</div><div>1:2,4001" = 200'</div></div>	<div>PROJECT: MVP Southgate Amendment Project Pittsylvania County, Virginia Rockingham County, North Carolina</div> <div>TITLE: FIGURE 3 DETAIL MAP</div> <div>PAGE: 44 CL-044</div> <div>DATE: JULY 2025</div> <div></div>
---	--	--	---	---	--	---	--

NOTES:
1: THIS FIGURE IS INTENDED TO BE VIEWED OR PRINTED IN COLOR ON 11"x17" SIZE SHEET.
2: SURVEY AREA IS EQUIVALENT TO LIMITS OF CONSTRUCTION WORKSPACE EXCEPT WHERE SHOWN
3: BASE MAP SERVICES: ESRI COMMUNITY MAPS CONTRIBUTORS, VGIN, © OPENSTREETMAP, MICROSOFT, ESRI, TOMTOM, GARMIN, SAFEGRAPH, GEOTECHNOLOGIES, INC, MET/NASA, USGS, EPA, NPS, US CENSUS BUREAU,



<ul style="list-style-type: none">TENTH MILE POSTMILE POSTMAIN LINE VALVEMETER STATIONSCONTRACTOR YARDH-650 PIPELINEPERMANENT ACCESS ROADTEMPORARY ACCESS ROAD	<ul style="list-style-type: none">TEMPORARY ACCESS ROADPERMANENT ACCESS ROADLIMITS OF CONSTRUCTION WORKSPACEOPERATIONAL WORKSPACEBORE PITSLAYDOWN YARD / STAGING AREASURVEY AREA	<ul style="list-style-type: none">STREAM FLOW DIRECTIONSTREAM IMPACT<ul style="list-style-type: none">TEMPORARYPERMANENTSTREAM TYPE<ul style="list-style-type: none">EPHEMERALINTERMITTENTPERENNIAL	<ul style="list-style-type: none">WETLAND IMPACT<ul style="list-style-type: none">TEMPORARYCONVERSIONSECONDARY IMPACTWETLAND TYPE<ul style="list-style-type: none">PALUSTRINE EMERGENTPALUSTRINE FORESTEDPALUSTRINE SCRUB-SHRUBPALUSTRINE UNCONSOLIDATED BOTTOM	<ul style="list-style-type: none">COUNTY BOUNDARYSTATE BOUNDARYELEVATION - CONTOUR - INDEXELEVATION - CONTOUR - INTERMEDIATE		<p>0 100 200 FEET 1:2,400 1" = 200'</p>	<p>PROJECT: MVP Southgate Amendment Project Pittsylvania County, Virginia Rockingham County, North Carolina</p> <p>TITLE: FIGURE 3 DETAIL MAP</p> <p>PAGE: 45 CL-045</p> <p>DATE: JULY 2025</p>
---	--	--	---	---	--	---	--

NOTES:
1: THIS FIGURE IS INTENDED TO BE VIEWED OR PRINTED IN COLOR ON 11"x17" SIZE SHEET.
2: SURVEY AREA IS EQUIVALENT TO LIMITS OF CONSTRUCTION WORKSPACE EXCEPT WHERE SHOWN
3: BASE MAP SERVICES: ESRI COMMUNITY MAPS CONTRIBUTORS, VGIN, © OPENSTREETMAP, MICROSOFT, ESRI, TOMTOM, GARMIN, SAFEGRAPH, GEOTECHNOLOGIES, INC, MET/NASA, USGS, EPA, NPS, US CENSUS BUREAU,



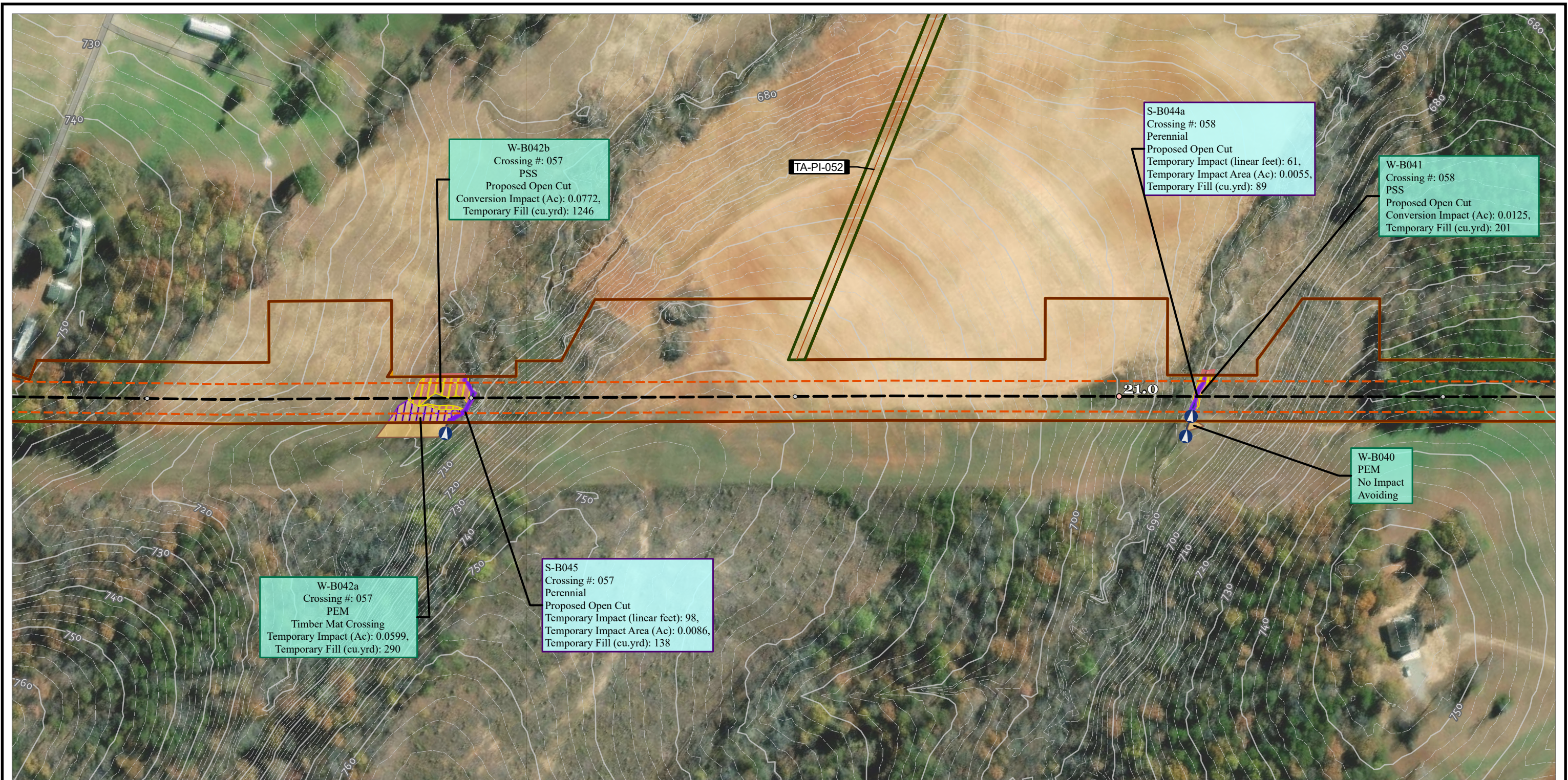
<ul style="list-style-type: none">TENTH MILE POSTMILE POSTMAIN LINE VALVEMETER STATIONSCONTRACTOR YARDH-650 PIPELINEPERMANENT ACCESS ROADTEMPORARY ACCESS ROAD	<ul style="list-style-type: none">TEMPORARY ACCESS ROADPERMANENT ACCESS ROADLIMITS OF CONSTRUCTION WORKSPACEOPERATIONAL WORKSPACEBORE PITSLAYDOWN YARD / STAGING AREASURVEY AREA	<ul style="list-style-type: none">STREAM FLOW DIRECTIONSTREAM IMPACTTEMPORARYPERMANENTSTREAM TYPEEPHEMERALINTERMITTENTPERENNIAL	<ul style="list-style-type: none">WETLAND IMPACTTEMPORARYCONVERSIONSECONDARY IMPACTWETLAND TYPEPALUSTRINE EMERGENTPALUSTRINE FORESTEDPALUSTRINE SCRUB-SHRUBPALUSTRINE UNCONSOLIDATED BOTTOM	<ul style="list-style-type: none">COUNTY BOUNDARYSTATE BOUNDARYELEVATION - CONTOUR - INDEXELEVATION - CONTOUR - INTERMEDIATE			<p>PROJECT: MVP Southgate Amendment Project Pittsylvania County, Virginia Rockingham County, North Carolina</p> <p>TITLE: FIGURE 3 DETAIL MAP</p> <p>PAGE: 46 CL-046</p> <p>DATE: JULY 2025</p>
---	--	--	---	---	--	--	--

NOTES:
1: THIS FIGURE IS INTENDED TO BE VIEWED OR PRINTED IN COLOR ON 11"x17" SIZE SHEET.
2: SURVEY AREA IS EQUIVALENT TO LIMITS OF CONSTRUCTION WORKSPACE EXCEPT WHERE SHOWN
3: BASE MAP SERVICES: ESRI COMMUNITY MAPS CONTRIBUTORS, VGIN, © OPENSTREETMAP, MICROSOFT, ESRI, TOMTOM, GARMIN, SAFEGRAPH, GEOTECHNOLOGIES, INC, MET/NASA, USGS, EPA, NPS, US CENSUS BUREAU,

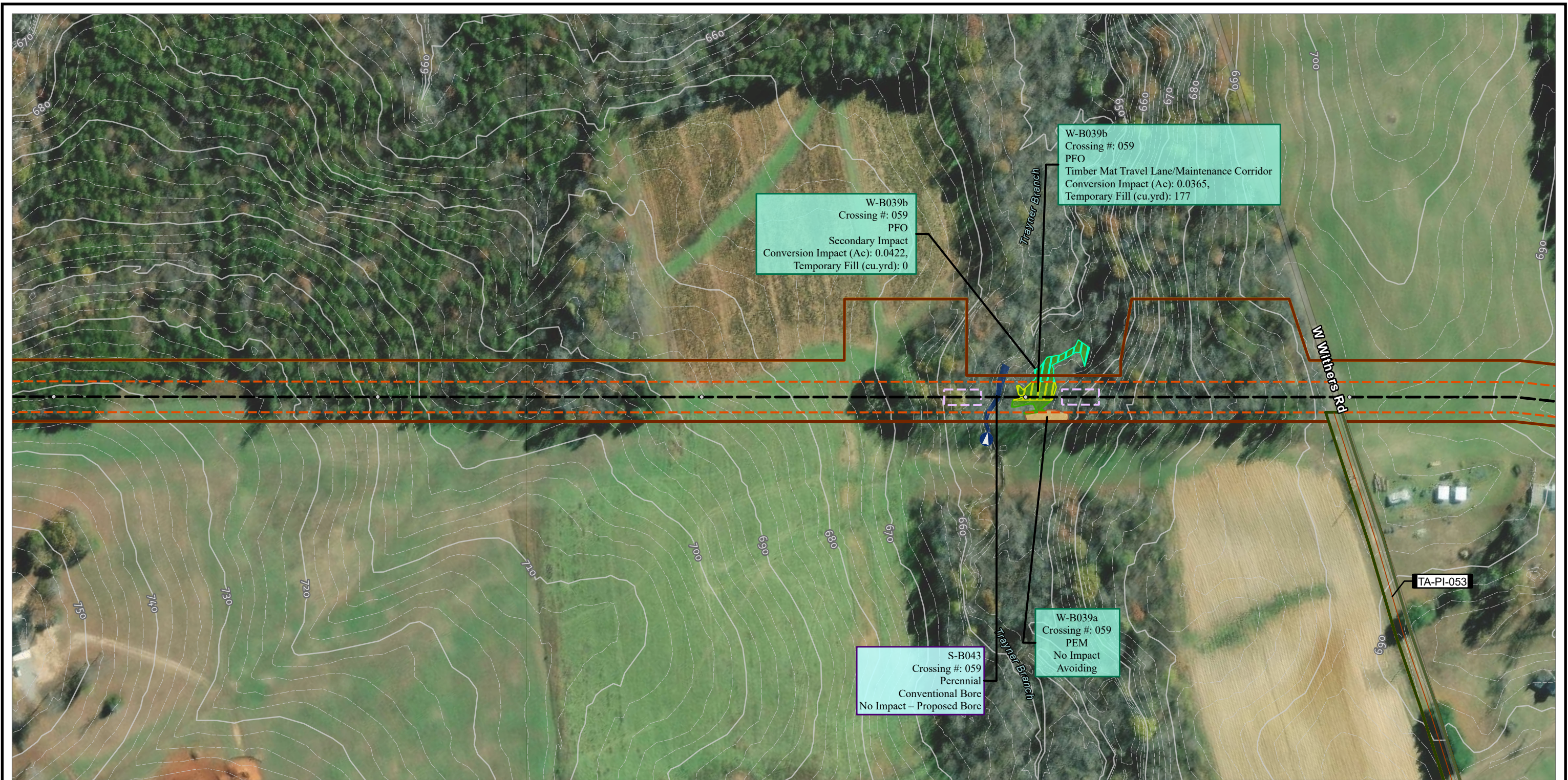


<ul style="list-style-type: none">TENTH MILE POSTMILE POSTMAIN LINE VALVEMETER STATIONSCONTRACTOR YARDH-650 PIPELINEPERMANENT ACCESS ROADTEMPORARY ACCESS ROAD	<ul style="list-style-type: none">TEMPORARY ACCESS ROADPERMANENT ACCESS ROADLIMITS OF CONSTRUCTION WORKSPACEOPERATIONAL WORKSPACEBORE PITSLAYDOWN YARD / STAGING AREASURVEY AREA	<ul style="list-style-type: none">STREAM FLOW DIRECTIONSTREAM IMPACT<ul style="list-style-type: none">TEMPORARYPERMANENTSTREAM TYPE<ul style="list-style-type: none">EPHEMERALINTERMITTENTPERENNIAL	<ul style="list-style-type: none">WETLAND IMPACT<ul style="list-style-type: none">TEMPORARYCONVERSIONSECONDARY IMPACTWETLAND TYPE<ul style="list-style-type: none">PALUSTRINE EMERGENTPALUSTRINE FORESTEDPALUSTRINE SCRUB-SHRUBPALUSTRINE UNCONSOLIDATED BOTTOM	<ul style="list-style-type: none">COUNTY BOUNDARYSTATE BOUNDARYELEVATION - CONTOUR - INDEXELEVATION - CONTOUR - INTERMEDIATE		<p>0 100 200 FEET 1:2,400 1" = 200'</p>	<p>PROJECT: MVP Southgate Amendment Project Pittsylvania County, Virginia Rockingham County, North Carolina</p> <p>TITLE: FIGURE 3 DETAIL MAP</p> <p>PAGE: 47 CL-047</p> <p>DATE: JULY 2025</p>
---	--	--	---	---	--	---	--

NOTES:
1: THIS FIGURE IS INTENDED TO BE VIEWED OR PRINTED IN COLOR ON 11"x17" SIZE SHEET.
2: SURVEY AREA IS EQUIVALENT TO LIMITS OF CONSTRUCTION WORKSPACE EXCEPT WHERE SHOWN
3: BASE MAP SERVICES: ESRI COMMUNITY MAPS CONTRIBUTORS, VGIN, © OPENSTREETMAP, MICROSOFT, ESRI, TOMTOM, GARMIN, SAFEGRAPH, GEOTECHNOLOGIES, INC, MET/NASA, USGS, EPA, NPS, US CENSUS BUREAU,

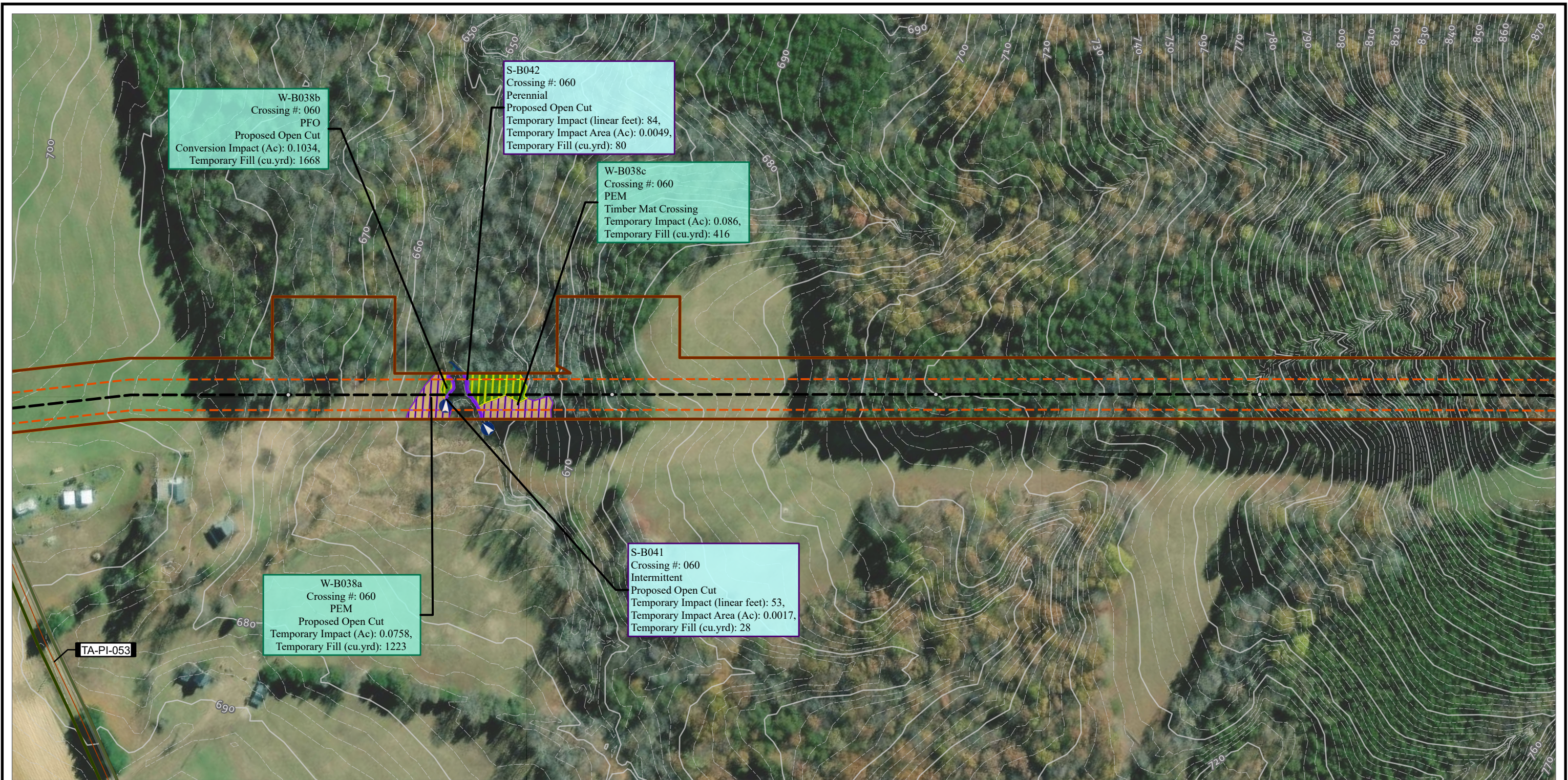


<ul style="list-style-type: none">TENTH MILE POSTMILE POSTMAIN LINE VALVEMETER STATIONSCONTRACTOR YARDH-650 PIPELINEPERMANENT ACCESS ROADTEMPORARY ACCESS ROAD	<ul style="list-style-type: none">TEMPORARY ACCESS ROADPERMANENT ACCESS ROADLIMITS OF CONSTRUCTION WORKSPACEOPERATIONAL WORKSPACEBORE PITSLAYDOWN YARD / STAGING AREASURVEY AREA	<ul style="list-style-type: none">STREAM FLOW DIRECTIONSTREAM IMPACTTEMPORARYPERMANENTSTREAM TYPEEPHEMERALINTERMITTENTPERENNIAL	<ul style="list-style-type: none">WETLAND IMPACTTEMPORARYCONVERSIONSECONDARY IMPACTWETLAND TYPEPALUSTRINE EMERGENTPALUSTRINE FORESTEDPALUSTRINE SCRUB-SHRUBPALUSTRINE UNCONSOLIDATED BOTTOM	<ul style="list-style-type: none">COUNTY BOUNDARYSTATE BOUNDARYELEVATION - CONTOUR - INDEXELEVATION - CONTOUR - INTERMEDIATE	<p>NOTES: 1: THIS FIGURE IS INTENDED TO BE VIEWED OR PRINTED IN COLOR ON 11"x17" SIZE SHEET. 2: SURVEY AREA IS EQUIVALENT TO LIMITS OF CONSTRUCTION WORKSPACE EXCEPT WHERE SHOWN 3: BASE MAP SERVICES: ESRI COMMUNITY MAPS CONTRIBUTORS, VGIN, © OPENSTREETMAP, MICROSOFT, ESRI, TOMTOM, GARMIN, SAFEGRAPH, GEOTECHNOLOGIES, INC, METI/NASA, USGS, EPA, NPS, US CENSUS BUREAU,</p>	<p>1:2,400</p>	<p>PROJECT: MVP Southgate Amendment Project Pittsylvania County, Virginia Rockingham County, North Carolina</p> <p>TITLE: FIGURE 3 DETAIL MAP</p> <p>PAGE: 48 CL-048</p> <p>DATE: JULY 2025</p>
---	--	--	---	---	--	----------------	--



<ul style="list-style-type: none">TENTH MILE POSTMILE POSTMAIN LINE VALVEMETER STATIONSCONTRACTOR YARDH-650 PIPELINEPERMANENT ACCESS ROADTEMPORARY ACCESS ROAD	<ul style="list-style-type: none">TEMPORARY ACCESS ROADPERMANENT ACCESS ROADLIMITS OF CONSTRUCTION WORKSPACEOPERATIONAL WORKSPACEBORE PITSLAYDOWN YARD / STAGING AREASURVEY AREA	<ul style="list-style-type: none">STREAM FLOW DIRECTIONSTREAM IMPACT<ul style="list-style-type: none">TEMPORARYPERMANENTSTREAM TYPE<ul style="list-style-type: none">EPHEMERALINTERMITTENTPERENNIAL	<ul style="list-style-type: none">WETLAND IMPACT<ul style="list-style-type: none">TEMPORARYCONVERSIONSECONDARY IMPACTWETLAND TYPE<ul style="list-style-type: none">PALUSTRINE EMERGENTPALUSTRINE FORESTEDPALUSTRINE SCRUB-SHRUBPALUSTRINE UNCONSOLIDATED BOTTOM	<ul style="list-style-type: none">COUNTY BOUNDARYSTATE BOUNDARYELEVATION - CONTOUR - INDEXELEVATION - CONTOUR - INTERMEDIATE		<p>PROJECT: MVP Southgate Amendment Project Pittsylvania County, Virginia Rockingham County, North Carolina</p> <p>TITLE: FIGURE 3 DETAIL MAP</p> <p>PAGE: 49 CL-049</p> <p>DATE: JULY 2025</p>
---	--	--	---	---	--	--

NOTES:
1: THIS FIGURE IS INTENDED TO BE VIEWED OR PRINTED IN COLOR ON 11"x17" SIZE SHEET.
2: SURVEY AREA IS EQUIVALENT TO LIMITS OF CONSTRUCTION WORKSPACE EXCEPT WHERE SHOWN
3: BASE MAP SERVICES: NC CGIA, MAXAR, MICROSOFT, ESRI, GEBCO, GARMIN, NATURALVUE, VGIN, ESRI, TOMTOM, GARMIN, FAO, NOAA, USGS, EPA, NPS, USFWS, ESRI, USGS, ESRI COMMUNITY MAPS CONTRIBUTORS, STATE OF



<ul style="list-style-type: none">TENTH MILE POSTMILE POSTMAIN LINE VALVEMETER STATIONSCONTRACTOR YARDH-650 PIPELINEPERMANENT ACCESS ROADTEMPORARY ACCESS ROAD	<ul style="list-style-type: none">TEMPORARY ACCESS ROADPERMANENT ACCESS ROADLIMITS OF CONSTRUCTION WORKSPACEOPERATIONAL WORKSPACEBORE PITSLAYDOWN YARD / STAGING AREASURVEY AREA	<ul style="list-style-type: none">STREAM FLOW DIRECTIONSTREAM IMPACT<ul style="list-style-type: none">TEMPORARYPERMANENTSTREAM TYPE<ul style="list-style-type: none">EPHEMERALINTERMITTENTPERENNIAL	<ul style="list-style-type: none">WETLAND IMPACT<ul style="list-style-type: none">TEMPORARYCONVERSIONSECONDARY IMPACTWETLAND TYPE<ul style="list-style-type: none">PALUSTRINE EMERGENTPALUSTRINE FORESTEDPALUSTRINE SCRUB-SHRUBPALUSTRINE UNCONSOLIDATED BOTTOM	<ul style="list-style-type: none">COUNTY BOUNDARYSTATE BOUNDARYELEVATION - CONTOUR - INDEXELEVATION - CONTOUR - INTERMEDIATE	<p>NOTES: 1: THIS FIGURE IS INTENDED TO BE VIEWED OR PRINTED IN COLOR ON 11"x17" SIZE SHEET. 2: SURVEY AREA IS EQUIVALENT TO LIMITS OF CONSTRUCTION WORKSPACE EXCEPT WHERE SHOWN 3: BASE MAP SERVICES: NC CGIA, MAXAR, MICROSOFT, ESRI, GEBCO, GARMIN, NATURALVUE, VGIN, ESRI, TOMTOM, GARMIN, FAO, NOAA, USGS, EPA, NPS, USFWS, ESRI, USGS, ESRI COMMUNITY MAPS CONTRIBUTORS, STATE OF</p>	<p>0 100 200 FEET 1:2,400 1" = 200'</p>	<p>PROJECT: MVP Southgate Amendment Project Pittsylvania County, Virginia Rockingham County, North Carolina</p> <p>TITLE: FIGURE 3 DETAIL MAP</p> <p>PAGE: 50 CL-050</p> <p>DATE: JULY 2025</p>
---	--	--	---	---	---	---	--



W-B036a
Crossing #: 061
PFO
Secondary Impact
Conversion Impact (Ac): 0.0191,
Temporary Fill (cu.yrd): 0

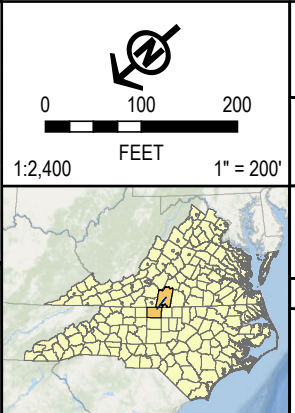
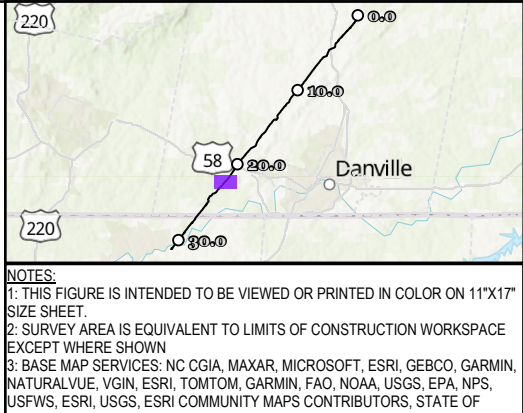
W-B037b
PFO
Timber Mat Crossing
Conversion Impact (Ac): 0.0011,
Temporary Fill (cu.yrd): 5

W-F002b
Crossing #: 060B
PFO
Timber Mat Crossing
Conversion Impact (Ac): 0.0175,
Temporary Fill (cu.yrd): 85

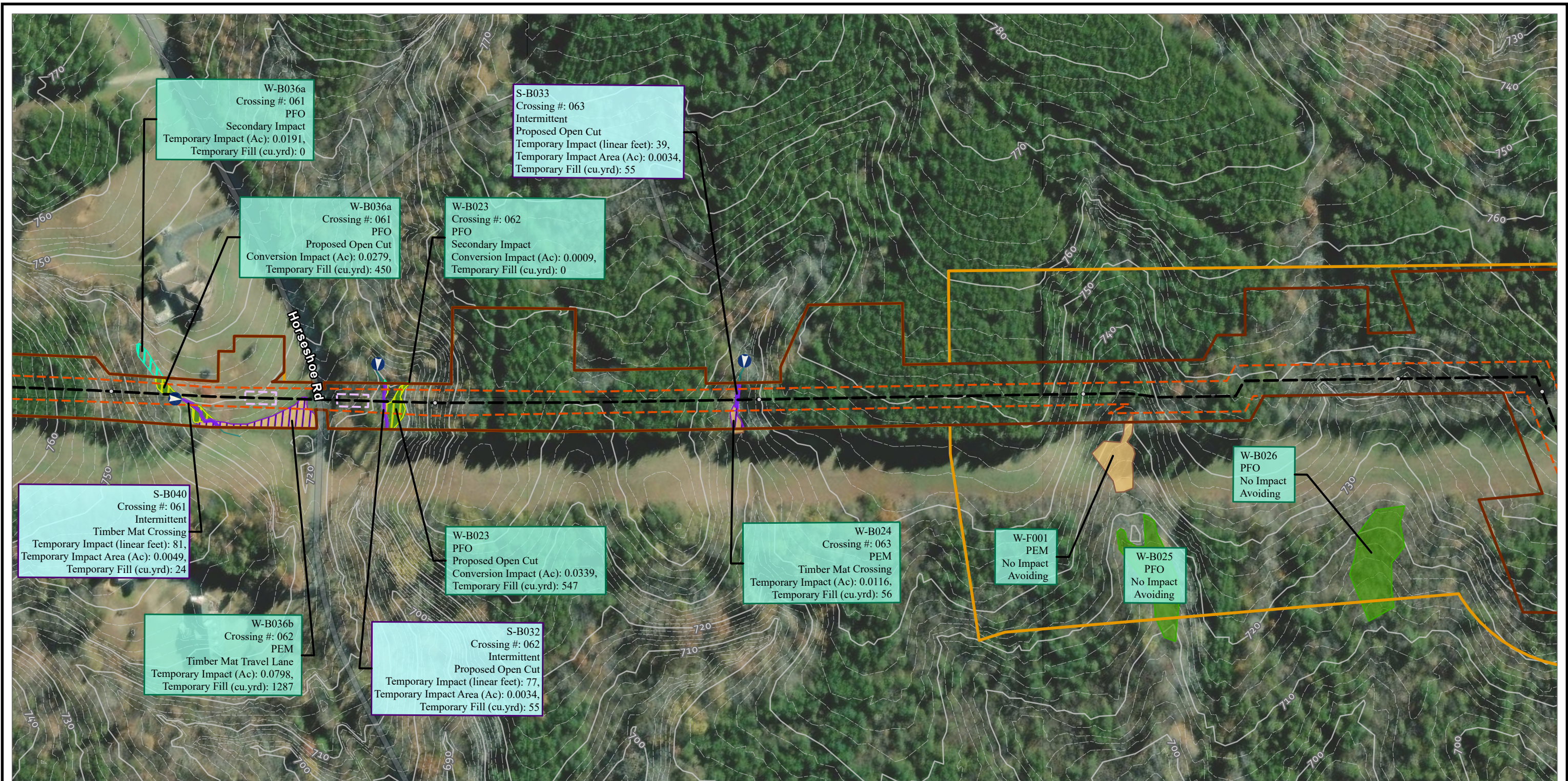
W-B036a
Crossing #: 061
PFO
Proposed Open Cut
Conversion Impact (Ac): 0.0279,
Temporary Fill (cu.yrd): 450

W-F002a
Crossing #: 060B
PEM
Timber Mat Crossing
Temporary Impact (Ac): 0.0055,
Temporary Fill (cu.yrd): 26

- | | | | | |
|-----------------------|-------------------------------------|-----------------------------|---|---------------------------------------|
| ○ TENTH MILE POST | TEMPORARY ACCESS ROAD | STREAM FLOW DIRECTION | WETLAND IMPACT
TEMPORARY | COUNTY BOUNDARY |
| ○ MILE POST | PERMANENT ACCESS ROAD | STREAM IMPACT
TEMPORARY | WETLAND IMPACT
CONVERSION | STATE BOUNDARY |
| MAIN LINE VALVE | LIMITS OF CONSTRUCTION
WORKSPACE | STREAM IMPACT
PERMANENT | WETLAND IMPACT
SECONDARY IMPACT | ELEVATION - CONTOUR - INDEX |
| METER STATIONS | OPERATIONAL WORKSPACE | STREAM TYPE
EPHEMERAL | WETLAND TYPE
PALUSTRINE EMERGENT | ELEVATION - CONTOUR -
INTERMEDIATE |
| CONTRACTOR YARD | BORE PITS | STREAM TYPE
INTERMITTENT | WETLAND TYPE
PALUSTRINE FORESTED | |
| H-650 PIPELINE | LAYDOWN YARD / STAGING AREA | STREAM TYPE
PERENNIAL | WETLAND TYPE
PALUSTRINE SCRUB-SHRUB | |
| PERMANENT ACCESS ROAD | SURVEY AREA | | WETLAND TYPE
PALUSTRINE UNCONSOLIDATED
BOTTOM | |
| TEMPORARY ACCESS ROAD | | | | |

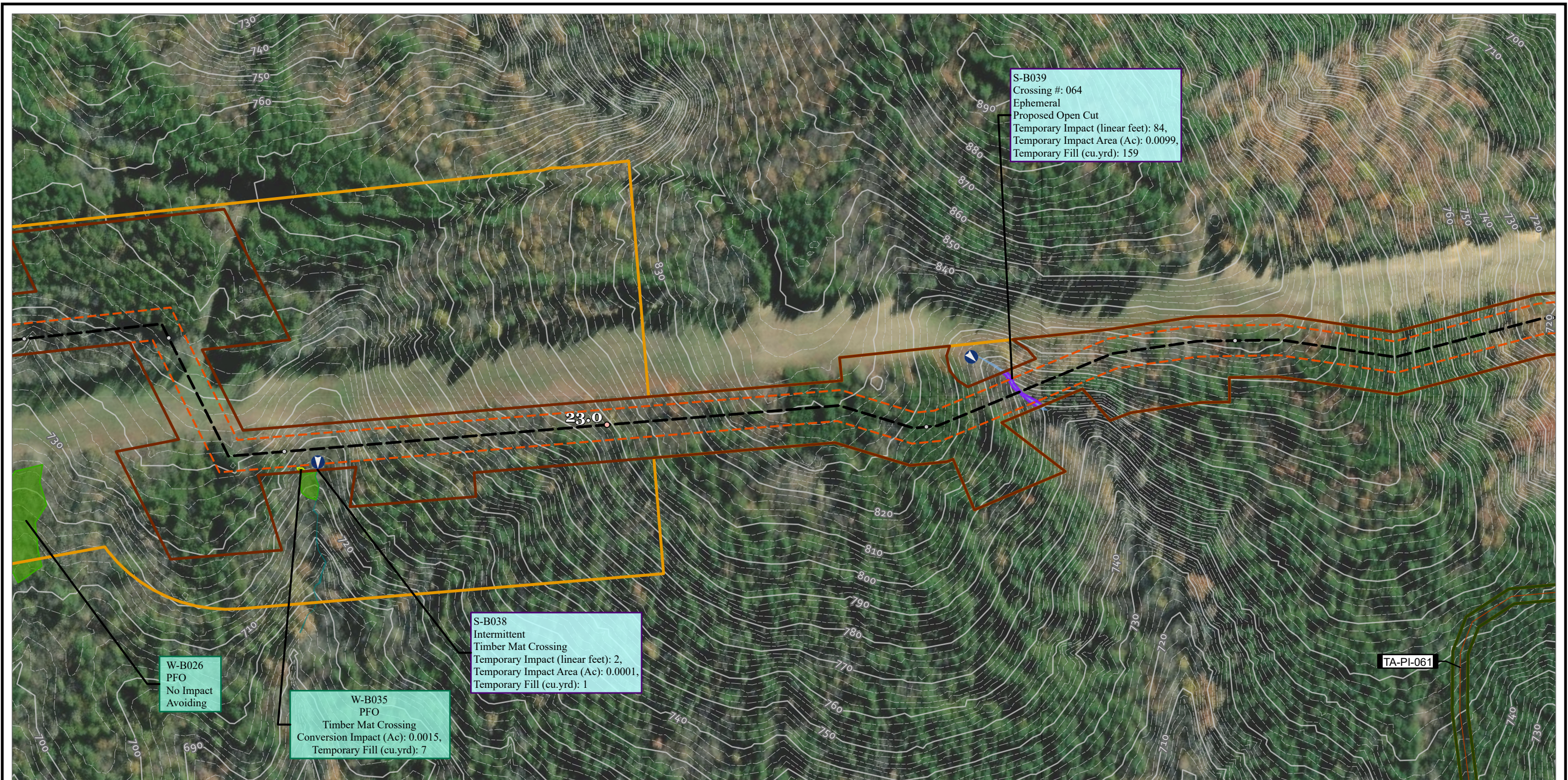


PROJECT:	MVP Southgate Amendment Project Pittsylvania County, Virginia Rockingham County, North Carolina
TITLE:	FIGURE 3 DETAIL MAP
	PAGE: 51 CL-051
DATE:	JULY 2025



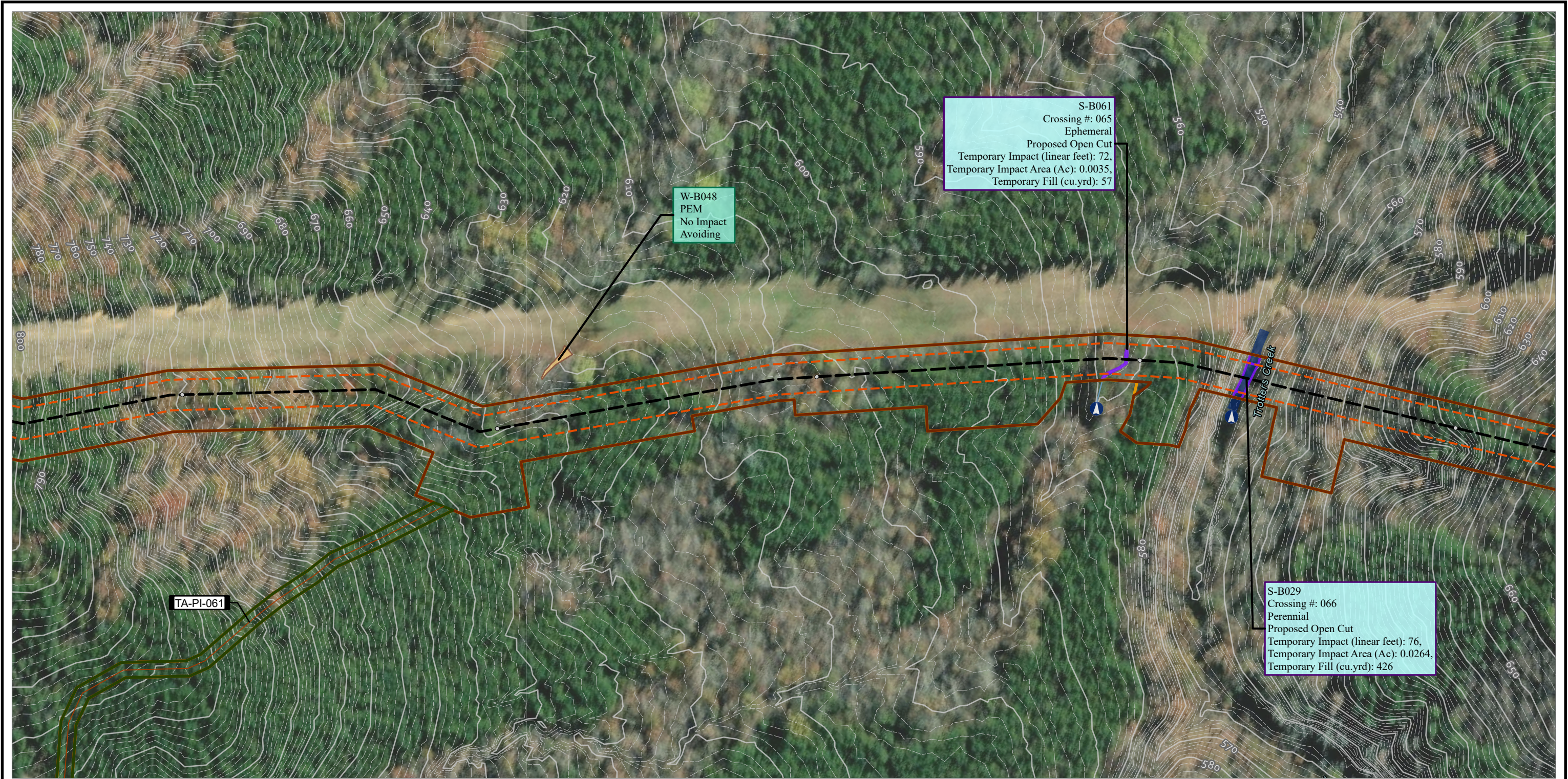
<ul style="list-style-type: none">TENTH MILE POSTMILE POSTMAIN LINE VALVEMETER STATIONSCONTRACTOR YARDH-650 PIPELINEPERMANENT ACCESS ROADTEMPORARY ACCESS ROAD	<ul style="list-style-type: none">TEMPORARY ACCESS ROADPERMANENT ACCESS ROADLIMITS OF CONSTRUCTION WORKSPACEOPERATIONAL WORKSPACEBORE PITSLAYDOWN YARD / STAGING AREASURVEY AREA	<ul style="list-style-type: none">STREAM FLOW DIRECTIONSTREAM IMPACT<ul style="list-style-type: none">TEMPORARYPERMANENTSTREAM TYPE<ul style="list-style-type: none">EPHEMERALINTERMITTENTPERENNIAL	<ul style="list-style-type: none">WETLAND IMPACT<ul style="list-style-type: none">TEMPORARYCONVERSIONSECONDARY IMPACTWETLAND TYPE<ul style="list-style-type: none">PALUSTRINE EMERGENTPALUSTRINE FORESTEDPALUSTRINE SCRUB-SHRUBPALUSTRINE UNCONSOLIDATED BOTTOM	<ul style="list-style-type: none">COUNTY BOUNDARYSTATE BOUNDARYELEVATION - CONTOUR - INDEXELEVATION - CONTOUR - INTERMEDIATE		 1:2,400 1" = 200'	<p>PROJECT: MVP Southgate Amendment Project Pittsylvania County, Virginia Rockingham County, North Carolina</p> <p>TITLE: FIGURE 3 DETAIL MAP</p> <p>PAGE: 52 CL-052</p> <p>DATE: JULY 2025</p>
---	--	--	---	---	--	--------------------------	--

NOTES:
1: THIS FIGURE IS INTENDED TO BE VIEWED OR PRINTED IN COLOR ON 11"x17" SIZE SHEET.
2: SURVEY AREA IS EQUIVALENT TO LIMITS OF CONSTRUCTION WORKSPACE EXCEPT WHERE SHOWN
3: BASE MAP SERVICES: ESRI, CGIA, USGS, NC CGIA, MAXAR, MICROSOFT, ESRI, GEBCO, GARMIN, NATURALVUE, VGIN, ESRI, TOMTOM, GARMIN, FAO, NOAA, USGS, EPA, NPS, USFWS, ESRI COMMUNITY MAPS CONTRIBUTORS,



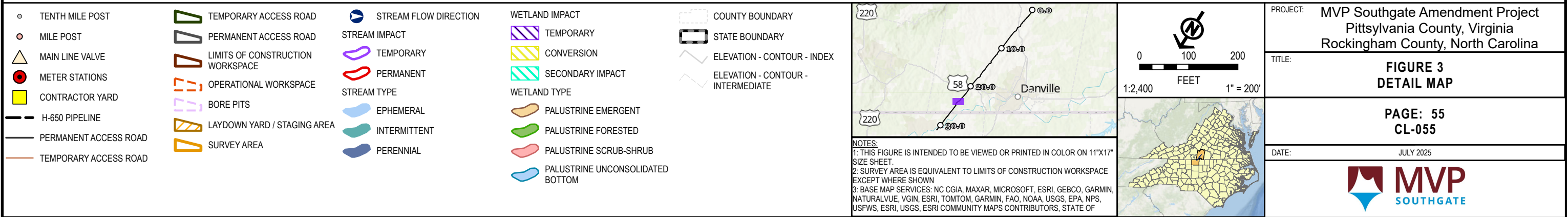
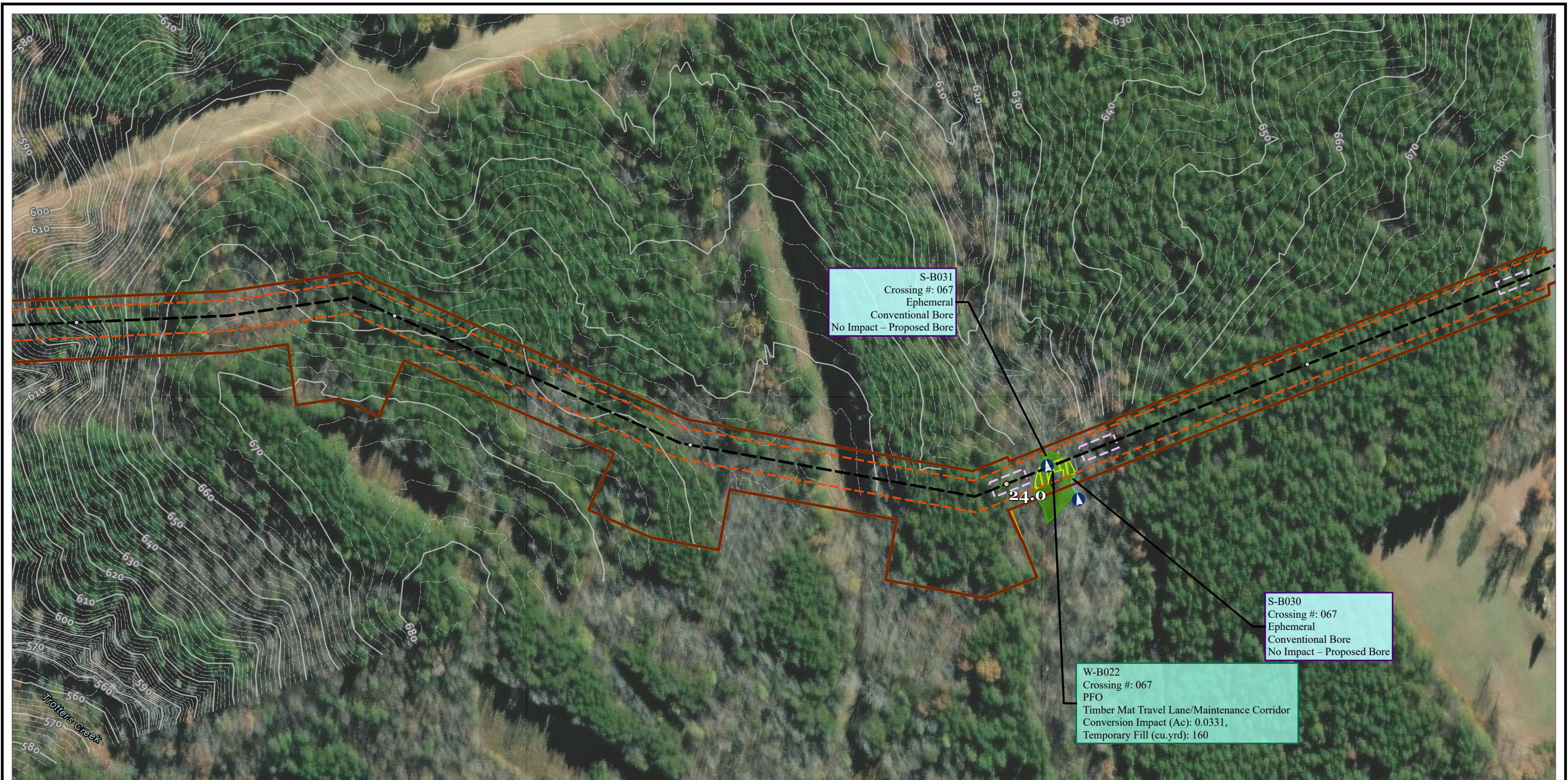
<ul style="list-style-type: none">TENTH MILE POSTMILE POSTMAIN LINE VALVEMETER STATIONSCONTRACTOR YARDH-650 PIPELINEPERMANENT ACCESS ROADTEMPORARY ACCESS ROAD	<ul style="list-style-type: none">TEMPORARY ACCESS ROADPERMANENT ACCESS ROADLIMITS OF CONSTRUCTION WORKSPACEOPERATIONAL WORKSPACEBORE PITSLAYDOWN YARD / STAGING AREASURVEY AREA	<ul style="list-style-type: none">STREAM FLOW DIRECTIONSTREAM IMPACT<ul style="list-style-type: none">TEMPORARYPERMANENTSTREAM TYPE<ul style="list-style-type: none">EPHEMERALINTERMITTENTPERENNIAL	<ul style="list-style-type: none">WETLAND IMPACT<ul style="list-style-type: none">TEMPORARYCONVERSIONSECONDARY IMPACTWETLAND TYPE<ul style="list-style-type: none">PALUSTRINE EMERGENTPALUSTRINE FORESTEDPALUSTRINE SCRUB-SHRUBPALUSTRINE UNCONSOLIDATED BOTTOM	<ul style="list-style-type: none">COUNTY BOUNDARYSTATE BOUNDARYELEVATION - CONTOUR - INDEXELEVATION - CONTOUR - INTERMEDIATE		<div>0 100 200 FEET 1:2,400 1" = 200'</div>	<div>PROJECT: MVP Southgate Amendment Project Pittsylvania County, Virginia Rockingham County, North Carolina</div> <div>TITLE: FIGURE 3 DETAIL MAP</div> <div>PAGE: 53 CL-053</div> <div>DATE: JULY 2025</div> <div></div>
---	--	--	---	---	--	---	--

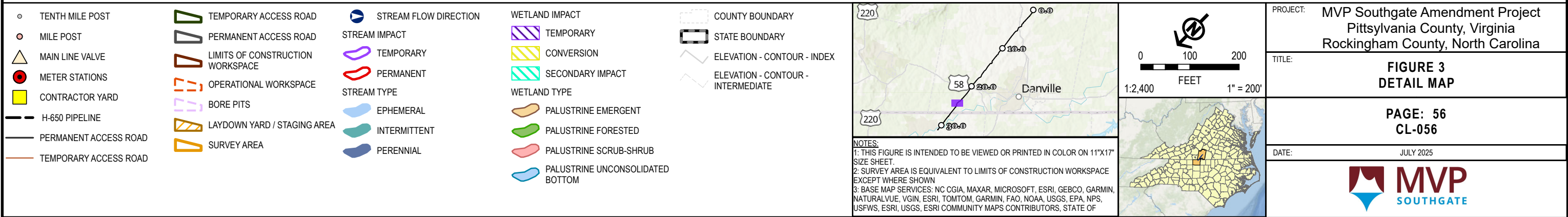
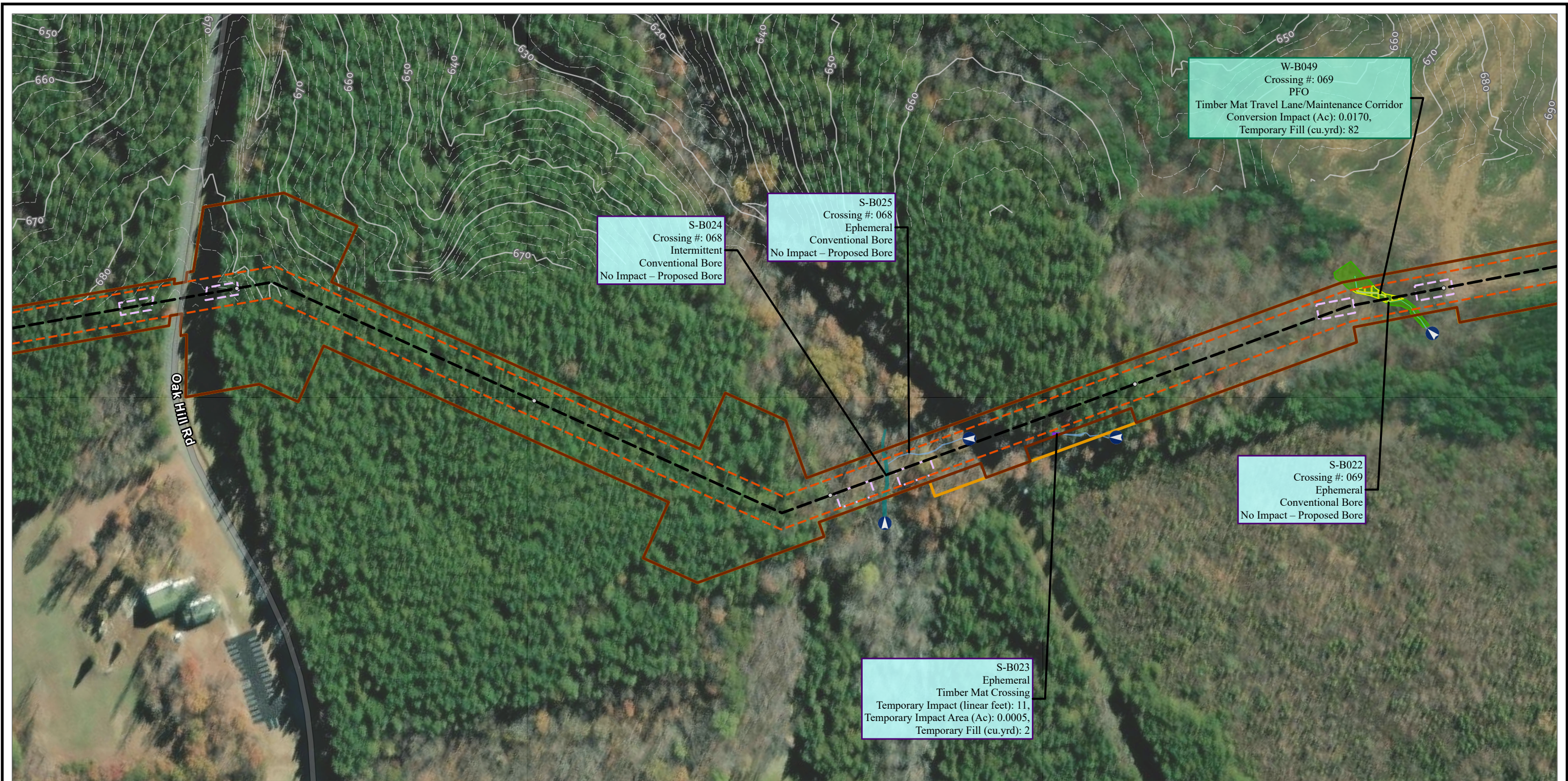
NOTES:
1: THIS FIGURE IS INTENDED TO BE VIEWED OR PRINTED IN COLOR ON 11"x17" SIZE SHEET.
2: SURVEY AREA IS EQUIVALENT TO LIMITS OF CONSTRUCTION WORKSPACE EXCEPT WHERE SHOWN
3: BASE MAP SERVICES: NC CGIA, MAXAR, MICROSOFT, ESRI, GEBCO, GARMIN, NATURALVUE, VGIN, ESRI, TOMTOM, GARMIN, FAO, NOAA, USGS, EPA, NPS, USFWS, ESRI, USGS, ESRI COMMUNITY MAPS CONTRIBUTORS, STATE OF

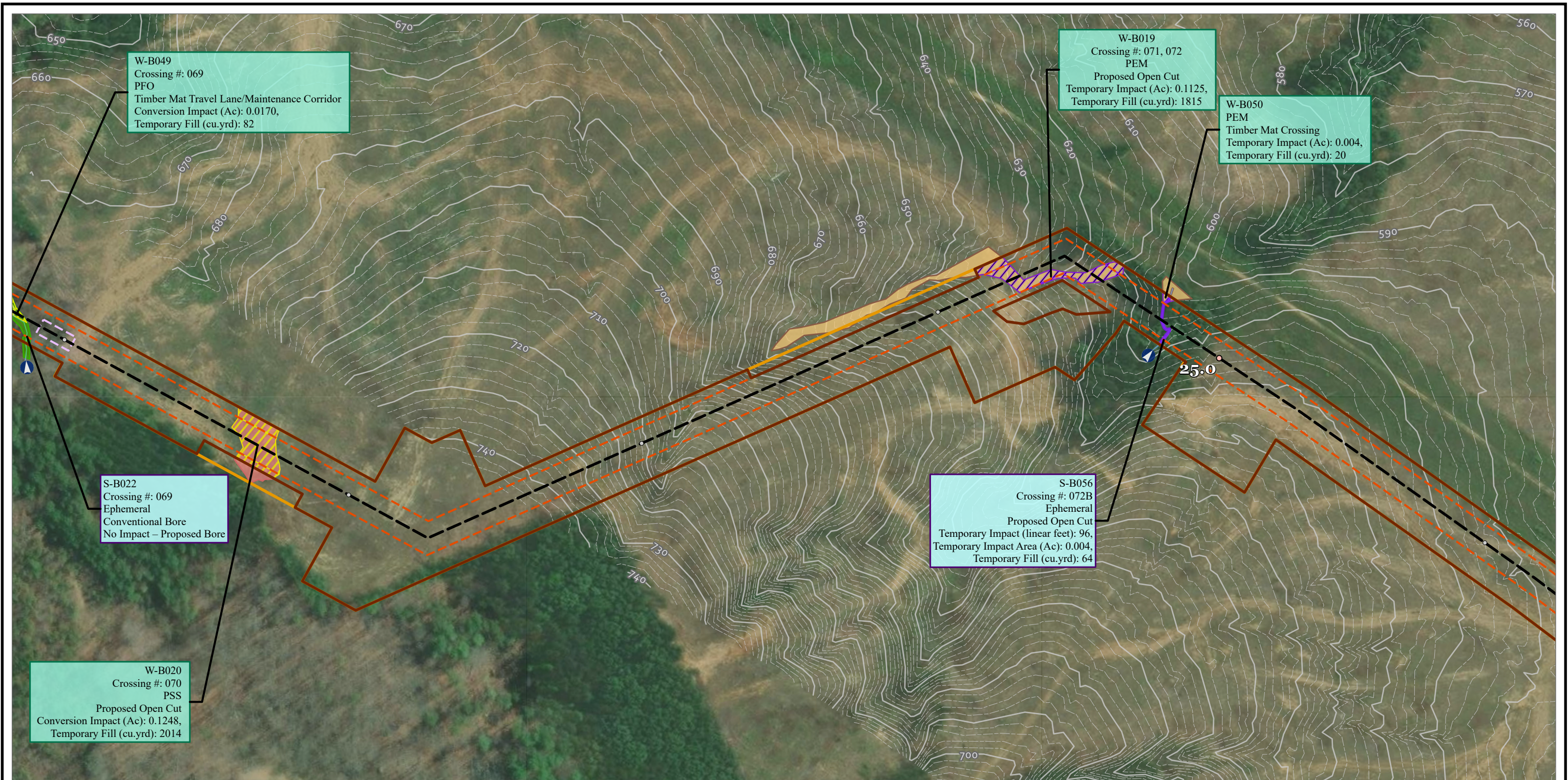


<ul style="list-style-type: none">TENTH MILE POSTMILE POSTMAIN LINE VALVEMETER STATIONSCONTRACTOR YARDH-650 PIPELINEPERMANENT ACCESS ROADTEMPORARY ACCESS ROAD	<ul style="list-style-type: none">TEMPORARY ACCESS ROADPERMANENT ACCESS ROADLIMITS OF CONSTRUCTION WORKSPACEOPERATIONAL WORKSPACEBORE PITSLAYDOWN YARD / STAGING AREASURVEY AREA	<ul style="list-style-type: none">STREAM FLOW DIRECTIONSTREAM IMPACT<ul style="list-style-type: none">TEMPORARYPERMANENTSTREAM TYPE<ul style="list-style-type: none">EPHEMERALINTERMITTENTPERENNIAL	<ul style="list-style-type: none">WETLAND IMPACT<ul style="list-style-type: none">TEMPORARYCONVERSIONSECONDARY IMPACTWETLAND TYPE<ul style="list-style-type: none">PALUSTRINE EMERGENTPALUSTRINE FORESTEDPALUSTRINE SCRUB-SHRUBPALUSTRINE UNCONSOLIDATED BOTTOM	<ul style="list-style-type: none">COUNTY BOUNDARYSTATE BOUNDARYELEVATION - CONTOUR - INDEXELEVATION - CONTOUR - INTERMEDIATE		<div><div></div><div>1:2,400 1" = 200'</div></div>	<div>PROJECT: MVP Southgate Amendment Project Pittsylvania County, Virginia Rockingham County, North Carolina</div> <div>TITLE: FIGURE 3 DETAIL MAP</div> <div>PAGE: 54 CL-054</div> <div>DATE: JULY 2025</div> <div></div>
---	--	--	---	---	--	---	--

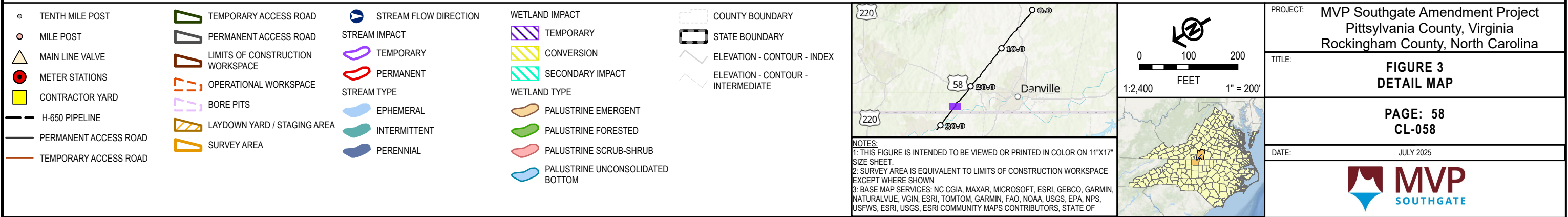
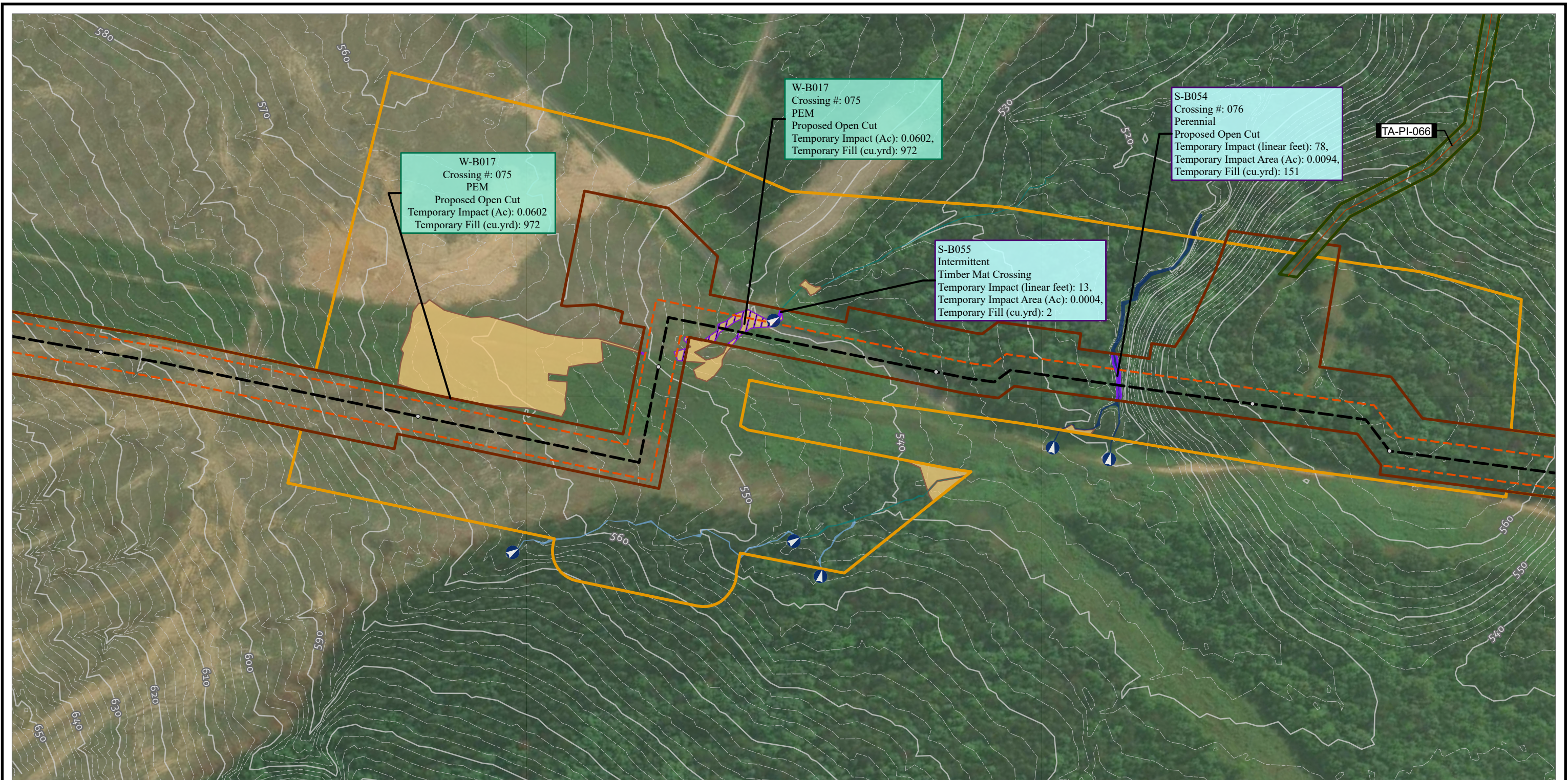
NOTES:
1: THIS FIGURE IS INTENDED TO BE VIEWED OR PRINTED IN COLOR ON 11"x17" SIZE SHEET.
2: SURVEY AREA IS EQUIVALENT TO LIMITS OF CONSTRUCTION WORKSPACE EXCEPT WHERE SHOWN
3: BASE MAP SERVICES: NC CGIA, MAXAR, MICROSOFT, ESRI, GEBCO, GARMIN, NATURALVUE, VGIN, ESRI, TOMTOM, GARMIN, FAO, NOAA, USGS, EPA, NPS, USFWS, ESRI, USGS, ESRI COMMUNITY MAPS CONTRIBUTORS, STATE OF

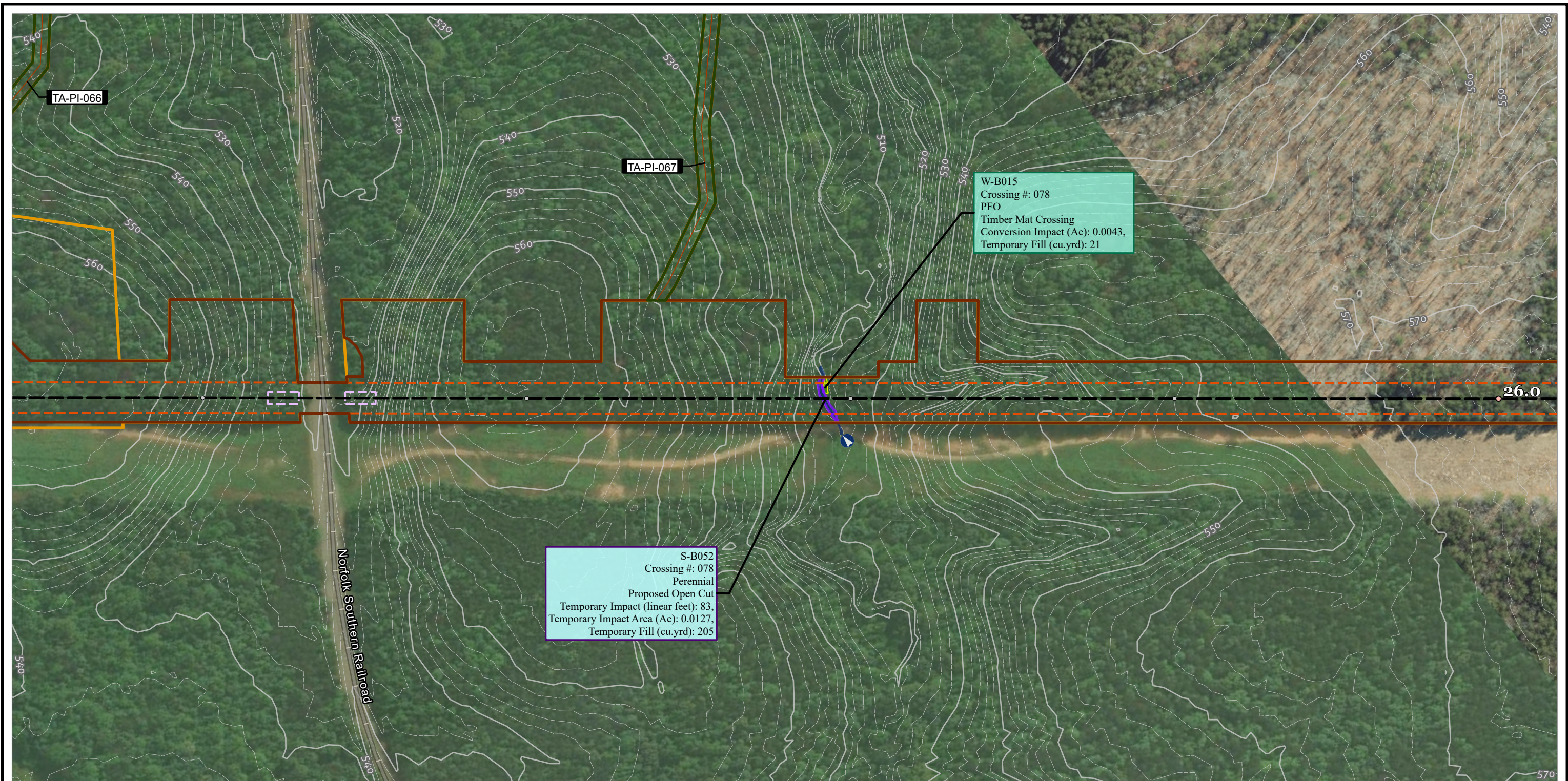






<ul style="list-style-type: none">TENTH MILE POSTMILE POSTMAIN LINE VALVEMETER STATIONSCONTRACTOR YARDH-650 PIPELINEPERMANENT ACCESS ROADTEMPORARY ACCESS ROAD	<ul style="list-style-type: none">TEMPORARY ACCESS ROADPERMANENT ACCESS ROADLIMITS OF CONSTRUCTION WORKSPACEOPERATIONAL WORKSPACEBORE PITSLAYDOWN YARD / STAGING AREASURVEY AREA	<ul style="list-style-type: none">STREAM FLOW DIRECTIONSTREAM IMPACT<ul style="list-style-type: none">TEMPORARYPERMANENTSTREAM TYPE<ul style="list-style-type: none">EPHEMERALINTERMITTENTPERENNIAL	<ul style="list-style-type: none">WETLAND IMPACT<ul style="list-style-type: none">TEMPORARYCONVERSIONSECONDARY IMPACTWETLAND TYPE<ul style="list-style-type: none">PALUSTRINE EMERGENTPALUSTRINE FORESTEDPALUSTRINE SCRUB-SHRUBPALUSTRINE UNCONSOLIDATED BOTTOM	<ul style="list-style-type: none">COUNTY BOUNDARYSTATE BOUNDARYELEVATION - CONTOUR - INDEXELEVATION - CONTOUR - INTERMEDIATE	<p>NOTES: 1: THIS FIGURE IS INTENDED TO BE VIEWED OR PRINTED IN COLOR ON 11"x17" SIZE SHEET. 2: SURVEY AREA IS EQUIVALENT TO LIMITS OF CONSTRUCTION WORKSPACE EXCEPT WHERE SHOWN 3: BASE MAP SERVICES: NC CGIA, MAXAR, MICROSOFT, ESRI, GEBCO, GARMIN, NATURALVUE, VGIN, ESRI, TOMTOM, GARMIN, FAO, NOAA, USGS, EPA, NPS, USFWS, ESRI, USGS, ESRI COMMUNITY MAPS CONTRIBUTORS, STATE OF</p>	<div><div>0100200</div><div>FEET</div><div>1" = 200'</div></div> <div></div>	<div>PROJECT: MVP Southgate Amendment Project Pittsylvania County, Virginia Rockingham County, North Carolina</div> <div>TITLE: FIGURE 3 DETAIL MAP</div> <div>PAGE: 57 CL-057</div> <div>DATE: JULY 2025</div> <div></div>
---	--	--	---	---	---	--	--



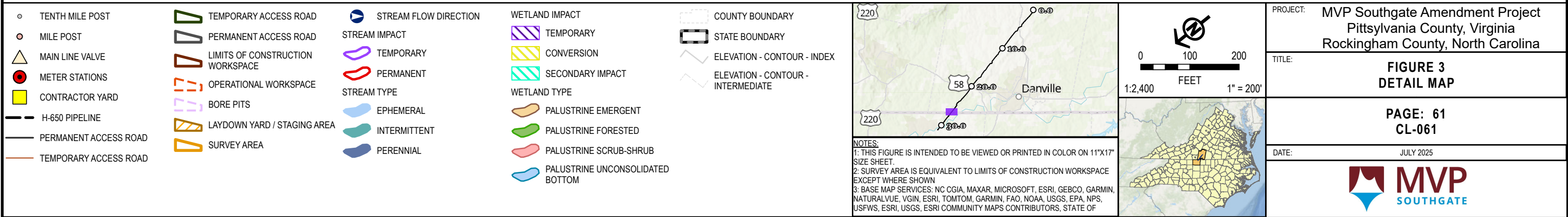
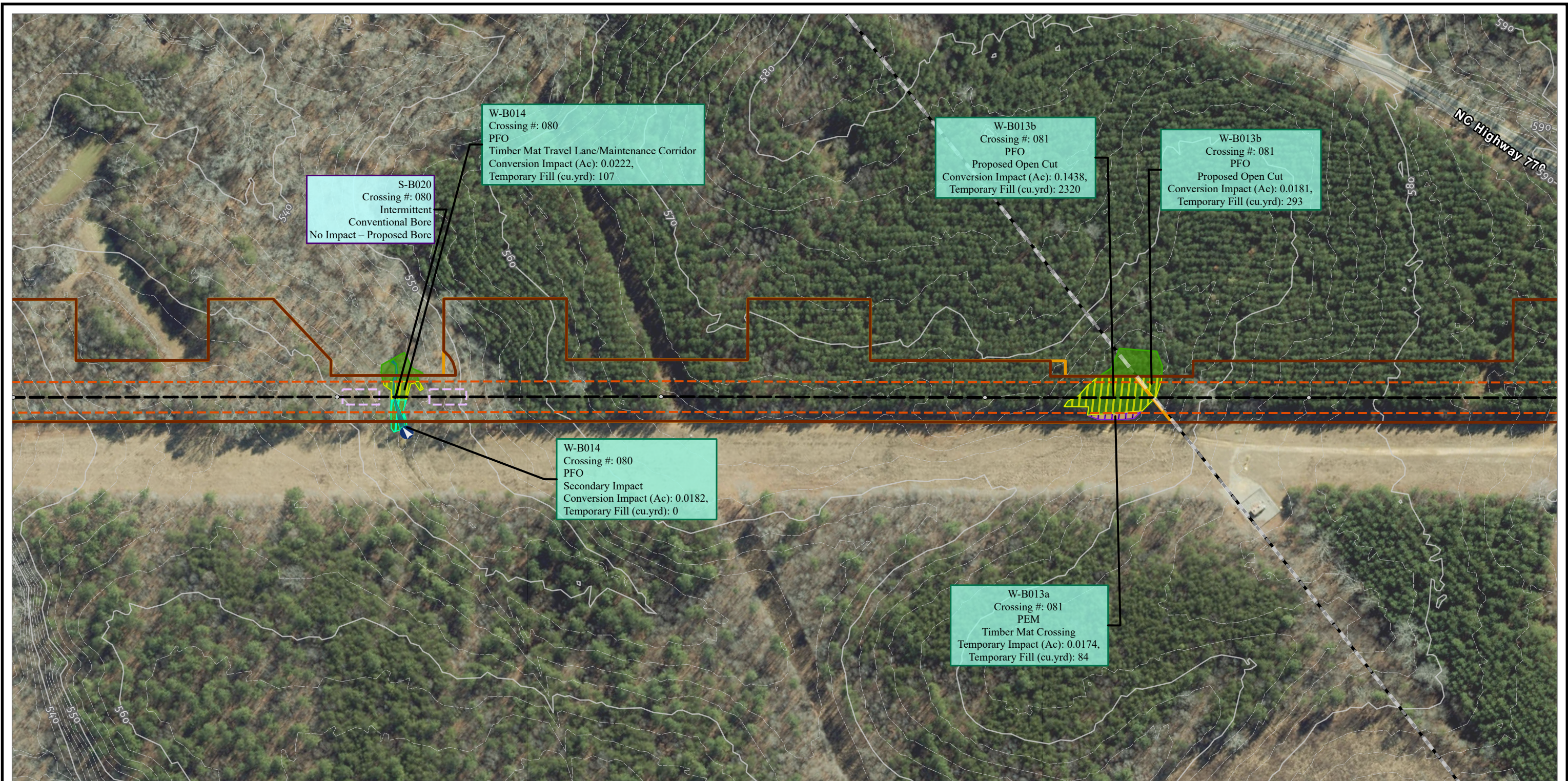


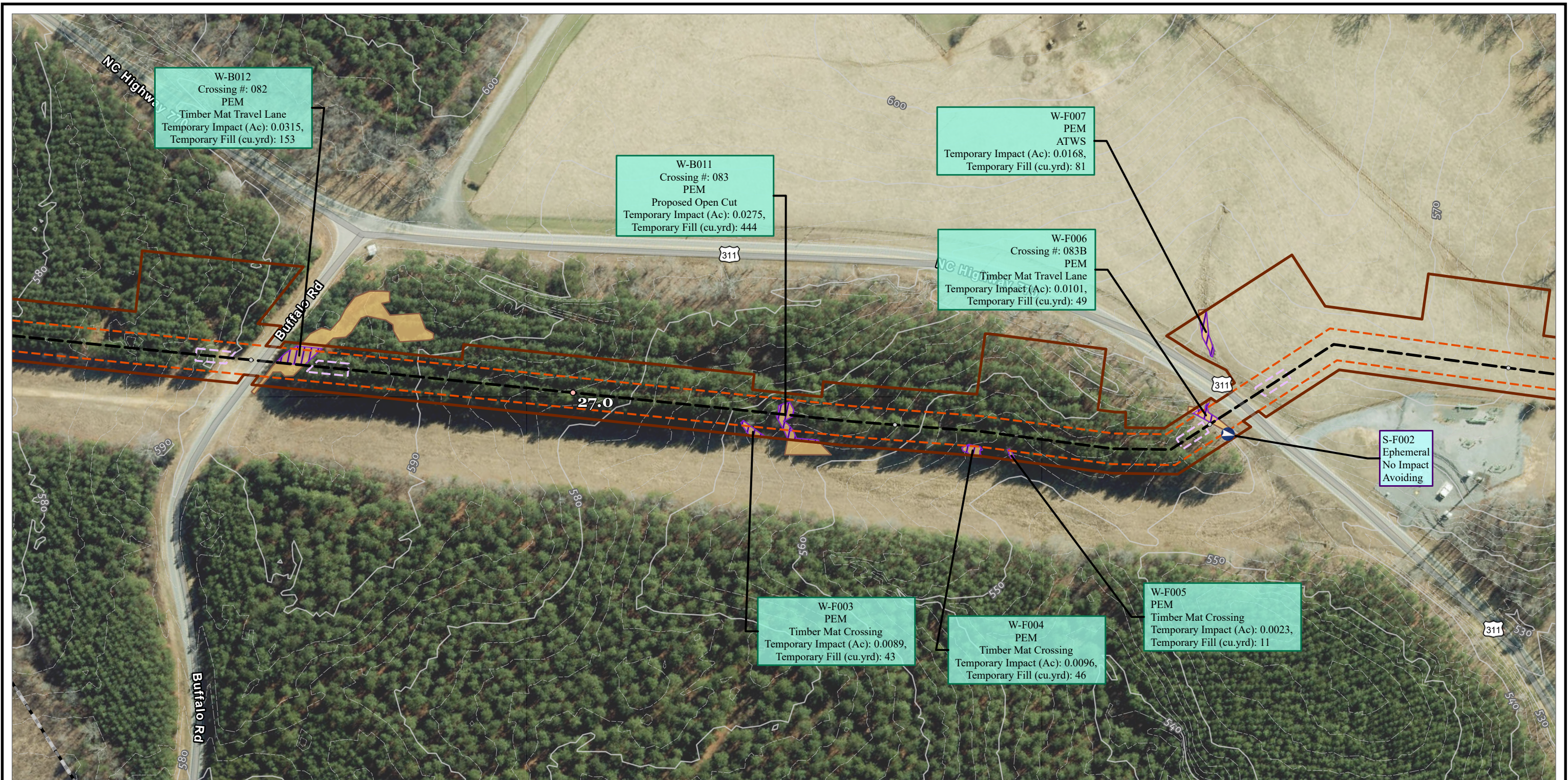
<ul style="list-style-type: none">TENTH MILE POSTMILE POSTMAIN LINE VALVEMETER STATIONSCONTRACTOR YARDH-650 PIPELINEPERMANENT ACCESS ROADTEMPORARY ACCESS ROAD	<ul style="list-style-type: none">TEMPORARY ACCESS ROADPERMANENT ACCESS ROADLIMITS OF CONSTRUCTION WORKSPACEOPERATIONAL WORKSPACEBORE PITSLAYDOWN YARD / STAGING AREASURVEY AREA	<ul style="list-style-type: none">STREAM FLOW DIRECTIONSTREAM IMPACT<ul style="list-style-type: none">TEMPORARYPERMANENTSTREAM TYPE<ul style="list-style-type: none">EPHEMERALINTERMITTENTPERENNIAL	<ul style="list-style-type: none">WETLAND IMPACT<ul style="list-style-type: none">TEMPORARYCONVERSIONSECONDARY IMPACTWETLAND TYPE<ul style="list-style-type: none">PALUSTRINE EMERGENTPALUSTRINE FORESTEDPALUSTRINE SCRUB-SHRUBPALUSTRINE UNCONSOLIDATED BOTTOM	<ul style="list-style-type: none">COUNTY BOUNDARYSTATE BOUNDARYELEVATION - CONTOUR - INDEXELEVATION - CONTOUR - INTERMEDIATE		<div><div><div>0100200</div><div>FEET</div></div><div>1:2,4001" = 200'</div></div>	<div>PROJECT: MVP Southgate Amendment Project Pittsylvania County, Virginia Rockingham County, North Carolina</div> <div>TITLE: FIGURE 3 DETAIL MAP</div> <div>PAGE: 59 CL-059</div> <div>DATE: JULY 2025</div> <div></div>
<div>NOTES: 1: THIS FIGURE IS INTENDED TO BE VIEWED OR PRINTED IN COLOR ON 11"x17" SIZE SHEET. 2: SURVEY AREA IS EQUIVALENT TO LIMITS OF CONSTRUCTION WORKSPACE EXCEPT WHERE SHOWN 3: BASE MAP SERVICES: NC CGIA, MAXAR, MICROSOFT, ESRI, GEBCO, GARMIN, NATURALVUE, VGIN, ESRI, TOMTOM, GARMIN, FAO, NOAA, USGS, EPA, NPS, USFWS, ESRI, USGS, ESRI COMMUNITY MAPS CONTRIBUTORS, STATE OF</div>							



<ul style="list-style-type: none">TENTH MILE POSTMILE POSTMAIN LINE VALVEMETER STATIONSCONTRACTOR YARDH-650 PIPELINEPERMANENT ACCESS ROADTEMPORARY ACCESS ROAD	<ul style="list-style-type: none">TEMPORARY ACCESS ROADPERMANENT ACCESS ROADLIMITS OF CONSTRUCTION WORKSPACEOPERATIONAL WORKSPACEBORE PITSLAYDOWN YARD / STAGING AREASURVEY AREA	<ul style="list-style-type: none">STREAM FLOW DIRECTIONSTREAM IMPACT<ul style="list-style-type: none">TEMPORARYPERMANENTSTREAM TYPE<ul style="list-style-type: none">EPHEMERALINTERMITTENTPERENNIAL	<ul style="list-style-type: none">WETLAND IMPACT<ul style="list-style-type: none">TEMPORARYCONVERSIONSECONDARY IMPACTWETLAND TYPE<ul style="list-style-type: none">PALUSTRINE EMERGENTPALUSTRINE FORESTEDPALUSTRINE SCRUB-SHRUBPALUSTRINE UNCONSOLIDATED BOTTOM	<ul style="list-style-type: none">COUNTY BOUNDARYSTATE BOUNDARYELEVATION - CONTOUR - INDEXELEVATION - CONTOUR - INTERMEDIATE		<p>0 100 200 FEET 1:2,400 1" = 200'</p>	<p>PROJECT: MVP Southgate Amendment Project Pittsylvania County, Virginia Rockingham County, North Carolina</p> <p>TITLE: FIGURE 3 DETAIL MAP</p> <p>PAGE: 60 CL-060</p> <p>DATE: JULY 2025</p>
---	--	--	---	---	--	---	--

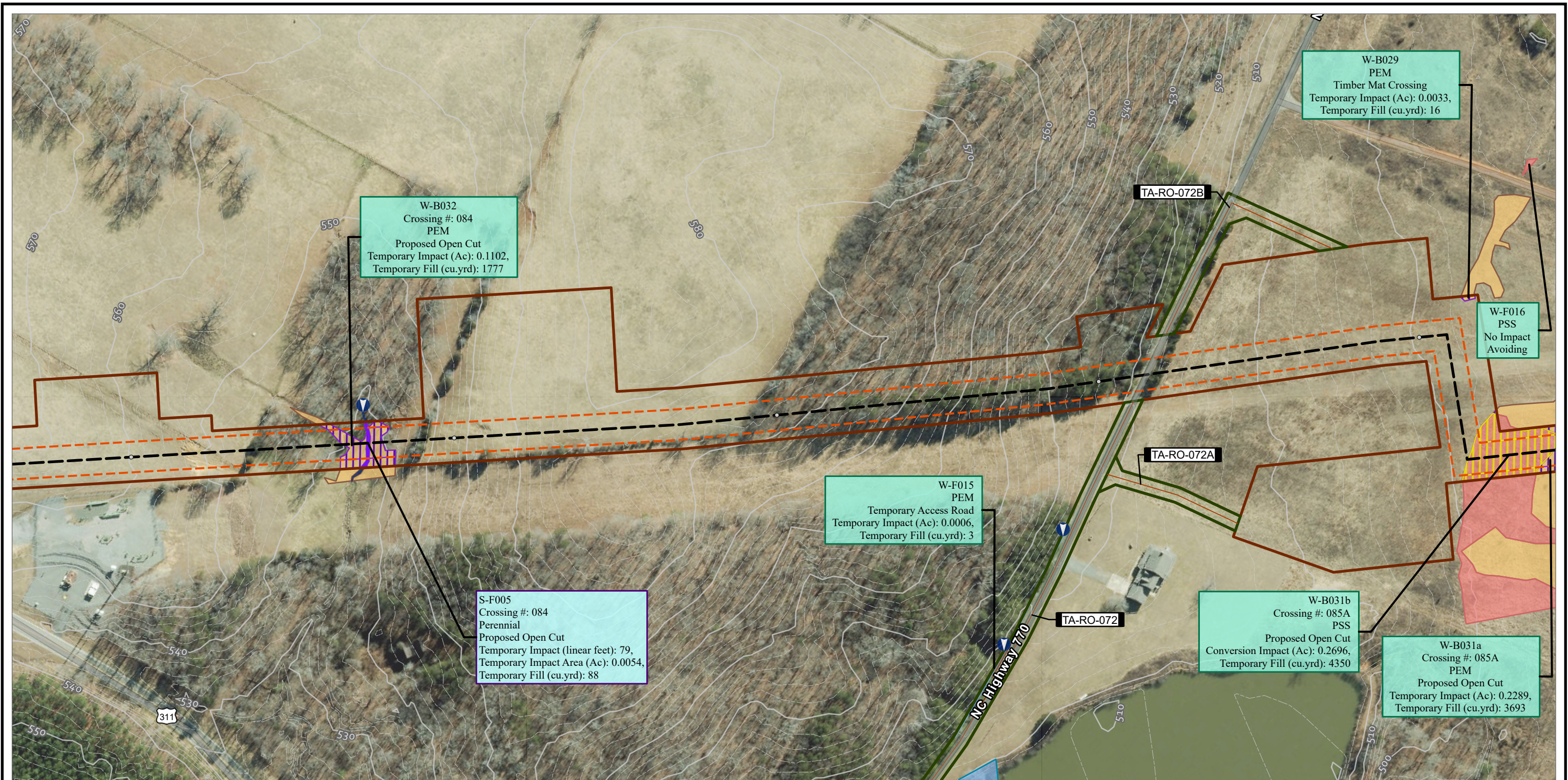
NOTES:
1: THIS FIGURE IS INTENDED TO BE VIEWED OR PRINTED IN COLOR ON 11"x17" SIZE SHEET.
2: SURVEY AREA IS EQUIVALENT TO LIMITS OF CONSTRUCTION WORKSPACE EXCEPT WHERE SHOWN
3: BASE MAP SERVICES: NC CGIA, MAXAR, MICROSOFT, ESRI, GEBCO, GARMIN, NATURALVUE, VGIN, ESRI, TOMTOM, GARMIN, FAO, NOAA, USGS, EPA, NPS, USFWS, ESRI, USGS, ESRI COMMUNITY MAPS CONTRIBUTORS, STATE OF



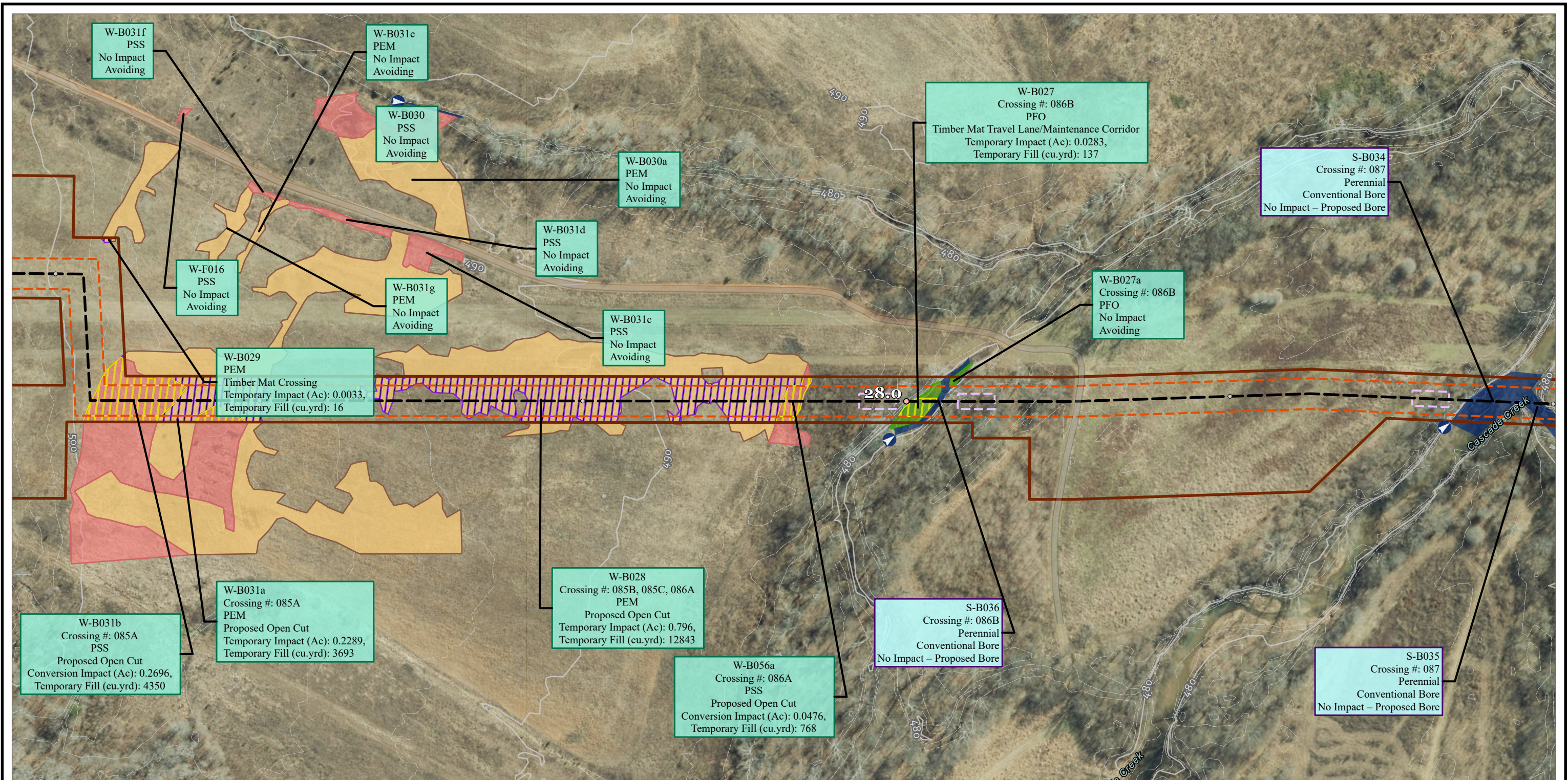


<ul style="list-style-type: none">TENTH MILE POSTMILE POSTMAIN LINE VALVEMETER STATIONSCONTRACTOR YARDH-650 PIPELINEPERMANENT ACCESS ROADTEMPORARY ACCESS ROAD	<ul style="list-style-type: none">TEMPORARY ACCESS ROADPERMANENT ACCESS ROADLIMITS OF CONSTRUCTION WORKSPACEOPERATIONAL WORKSPACEBORE PITSLAYDOWN YARD / STAGING AREASURVEY AREA	<ul style="list-style-type: none">STREAM FLOW DIRECTIONSTREAM IMPACTTEMPORARYPERMANENTSTREAM TYPEEPHEMERALINTERMITTENTPERENNIAL	<ul style="list-style-type: none">WETLAND IMPACTTEMPORARYCONVERSIONSECONDARY IMPACTWETLAND TYPEPALUSTRINE EMERGENTPALUSTRINE FORESTEDPALUSTRINE SCRUB-SHRUBPALUSTRINE UNCONSOLIDATED BOTTOM	<ul style="list-style-type: none">COUNTY BOUNDARYSTATE BOUNDARYELEVATION - CONTOUR - INDEXELEVATION - CONTOUR - INTERMEDIATE		<p>0 100 200 FEET 1:2,400 1" = 200'</p>	<p>PROJECT: MVP Southgate Amendment Project Pittsylvania County, Virginia Rockingham County, North Carolina</p> <p>TITLE: FIGURE 3 DETAIL MAP</p> <p>PAGE: 62 CL-062</p> <p>DATE: JULY 2025</p>
---	--	--	---	---	--	---	--

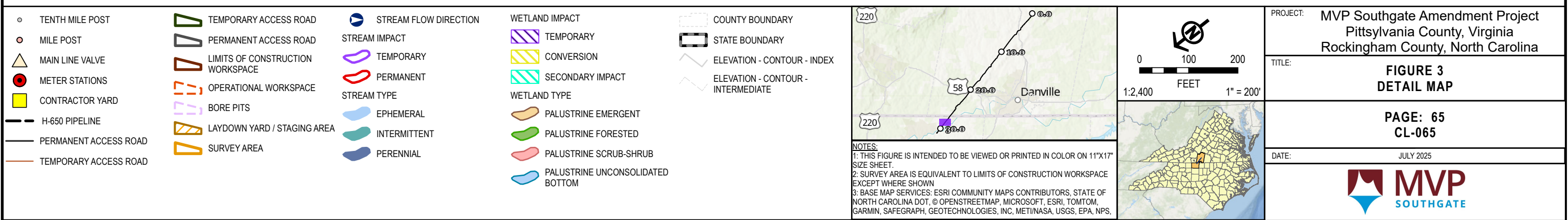
NOTES:
1: THIS FIGURE IS INTENDED TO BE VIEWED OR PRINTED IN COLOR ON 11"x17" SIZE SHEET.
2: SURVEY AREA IS EQUIVALENT TO LIMITS OF CONSTRUCTION WORKSPACE EXCEPT WHERE SHOWN
3: BASE MAP SERVICES: ESRI COMMUNITY MAPS CONTRIBUTORS, STATE OF NORTH CAROLINA DOT, © OPENSTREETMAP, MICROSOFT, ESRI, TOMTOM, GARMIN, SAFEGRAPH, GEOTECHNOLOGIES, INC, METI/NASA, USGS, EPA, NPS,

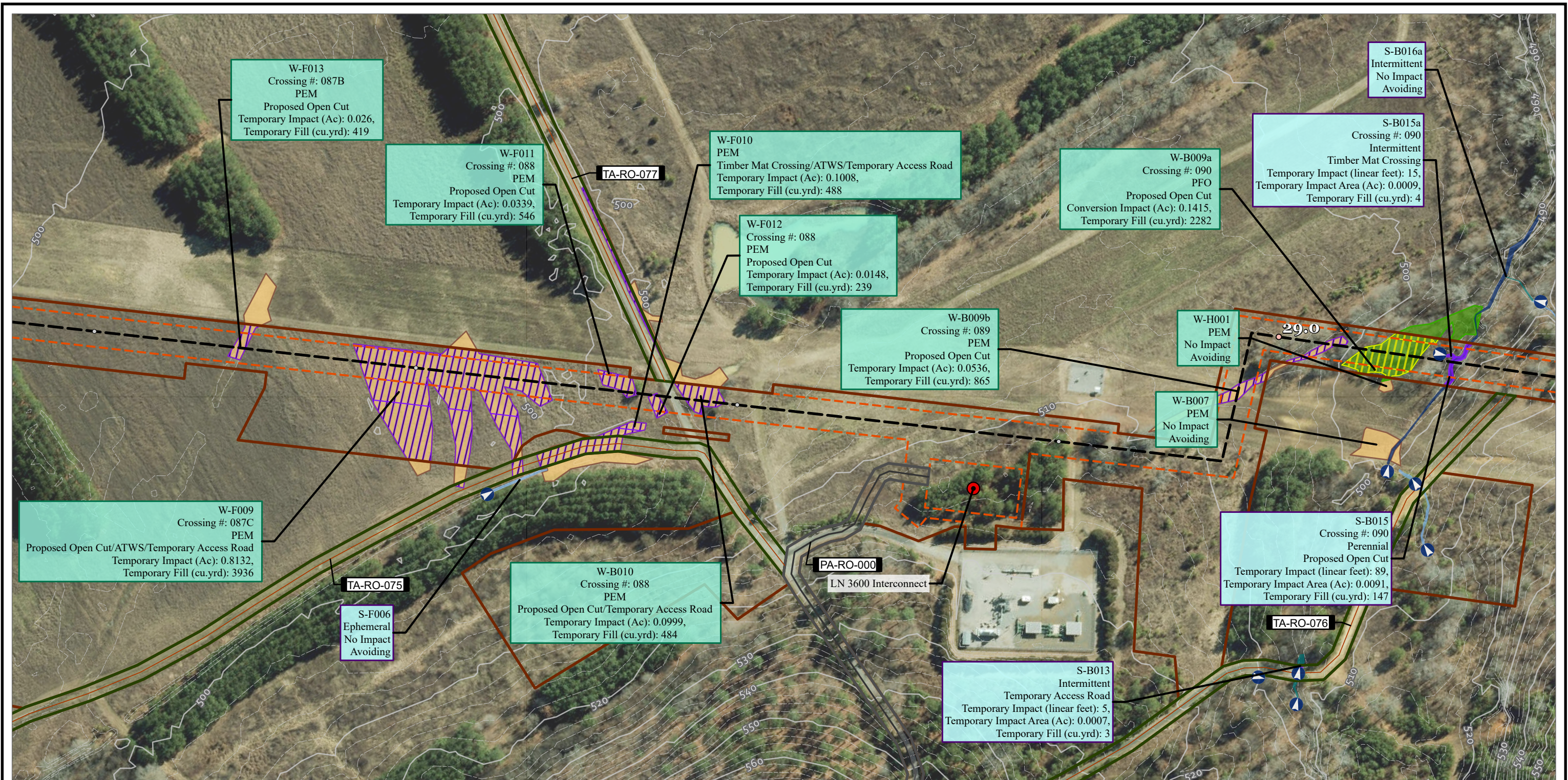


<ul style="list-style-type: none">TENTH MILE POSTMILE POSTMAIN LINE VALVEMETER STATIONSCONTRACTOR YARDH-650 PIPELINEPERMANENT ACCESS ROADTEMPORARY ACCESS ROAD	<ul style="list-style-type: none">TEMPORARY ACCESS ROADPERMANENT ACCESS ROADLIMITS OF CONSTRUCTION WORKSPACEOPERATIONAL WORKSPACEBORE PITSLAYDOWN YARD / STAGING AREASURVEY AREA	<ul style="list-style-type: none">STREAM FLOW DIRECTIONSTREAM IMPACT<ul style="list-style-type: none">TEMPORARYPERMANENTSTREAM TYPE<ul style="list-style-type: none">EPHEMERALINTERMITTENTPERENNIAL	<ul style="list-style-type: none">WETLAND IMPACT<ul style="list-style-type: none">TEMPORARYCONVERSIONSECONDARY IMPACTWETLAND TYPE<ul style="list-style-type: none">PALUSTRINE EMERGENTPALUSTRINE FORESTEDPALUSTRINE SCRUB-SHRUBPALUSTRINE UNCONSOLIDATED BOTTOM	<ul style="list-style-type: none">COUNTY BOUNDARYSTATE BOUNDARYELEVATION - CONTOUR - INDEXELEVATION - CONTOUR - INTERMEDIATE	<p>NOTES: 1: THIS FIGURE IS INTENDED TO BE VIEWED OR PRINTED IN COLOR ON 11"x17" SIZE SHEET. 2: SURVEY AREA IS EQUIVALENT TO LIMITS OF CONSTRUCTION WORKSPACE EXCEPT WHERE SHOWN 3: BASE MAP SERVICES: ESRI COMMUNITY MAPS CONTRIBUTORS, STATE OF NORTH CAROLINA DOT, © OPENSTREETMAP, MICROSOFT, ESRI, TOMTOM, GARMIN, SAFEGRAPH, GEOTECHNOLOGIES, INC, METI/NASA, USGS, EPA, NPS,</p>	<div><div>0100200</div><div>FEET</div><div>1" = 200'</div></div> <div></div>	<div>PROJECT: MVP Southgate Amendment Project Pittsylvania County, Virginia Rockingham County, North Carolina</div> <div>TITLE: FIGURE 3 DETAIL MAP</div> <div>PAGE: 63 CL-063</div> <div>DATE: JULY 2025</div> <div></div>
---	--	--	---	---	---	--	--

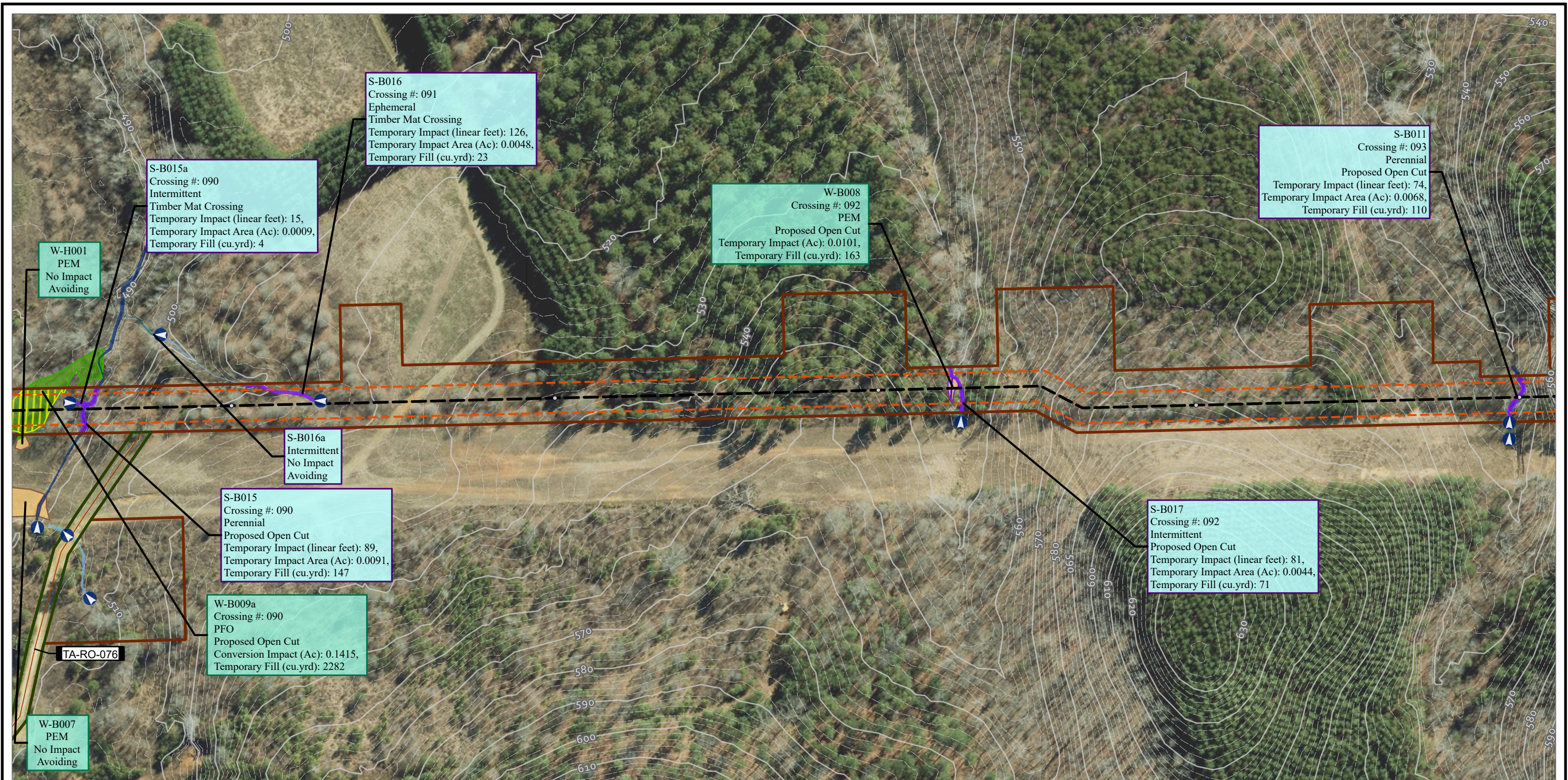


<ul style="list-style-type: none">TENTH MILE POSTMILE POSTMAIN LINE VALVEMETER STATIONSCONTRACTOR YARDH-650 PIPELINEPERMANENT ACCESS ROADTEMPORARY ACCESS ROAD	<ul style="list-style-type: none">TEMPORARY ACCESS ROADPERMANENT ACCESS ROADLIMITS OF CONSTRUCTION WORKSPACEOPERATIONAL WORKSPACEBORE PITSLAYDOWN YARD / STAGING AREASURVEY AREA	<ul style="list-style-type: none">STREAM FLOW DIRECTIONSTREAM IMPACTSTREAM TYPEEPHEMERALINTERMITTENTPERENNIAL	<ul style="list-style-type: none">WETLAND IMPACTTEMPORARYCONVERSIONSECONDARY IMPACTWETLAND TYPEPALUSTRINE EMERGENTPALUSTRINE FORESTEDPALUSTRINE SCRUB-SHRUBPALUSTRINE UNCONSOLIDATED BOTTOM	<ul style="list-style-type: none">COUNTY BOUNDARYSTATE BOUNDARYELEVATION - CONTOUR - INDEXELEVATION - CONTOUR - INTERMEDIATE	<p>NOTES: 1: THIS FIGURE IS INTENDED TO BE VIEWED OR PRINTED IN COLOR ON 11"x17" SIZE SHEET. 2: SURVEY AREA IS EQUIVALENT TO LIMITS OF CONSTRUCTION WORKSPACE EXCEPT WHERE SHOWN 3: BASE MAP SERVICES: ESRI COMMUNITY MAPS CONTRIBUTORS, STATE OF NORTH CAROLINA DOT, © OPENSTREETMAP, MICROSOFT, ESRI, TOMTOM, GARMIN, SAFEGRAPH, GEOTECHNOLOGIES, INC, METI/NASA, USGS, EPA, NPS,</p>	<p>0 100 200 FEET 1:2,400 1" = 200'</p>	<p>PROJECT: MVP Southgate Amendment Project Pittsylvania County, Virginia Rockingham County, North Carolina</p> <p>TITLE: FIGURE 3 DETAIL MAP</p> <p>PAGE: 64 CL-064</p> <p>DATE: JULY 2025</p>
---	--	--	---	---	---	---	--

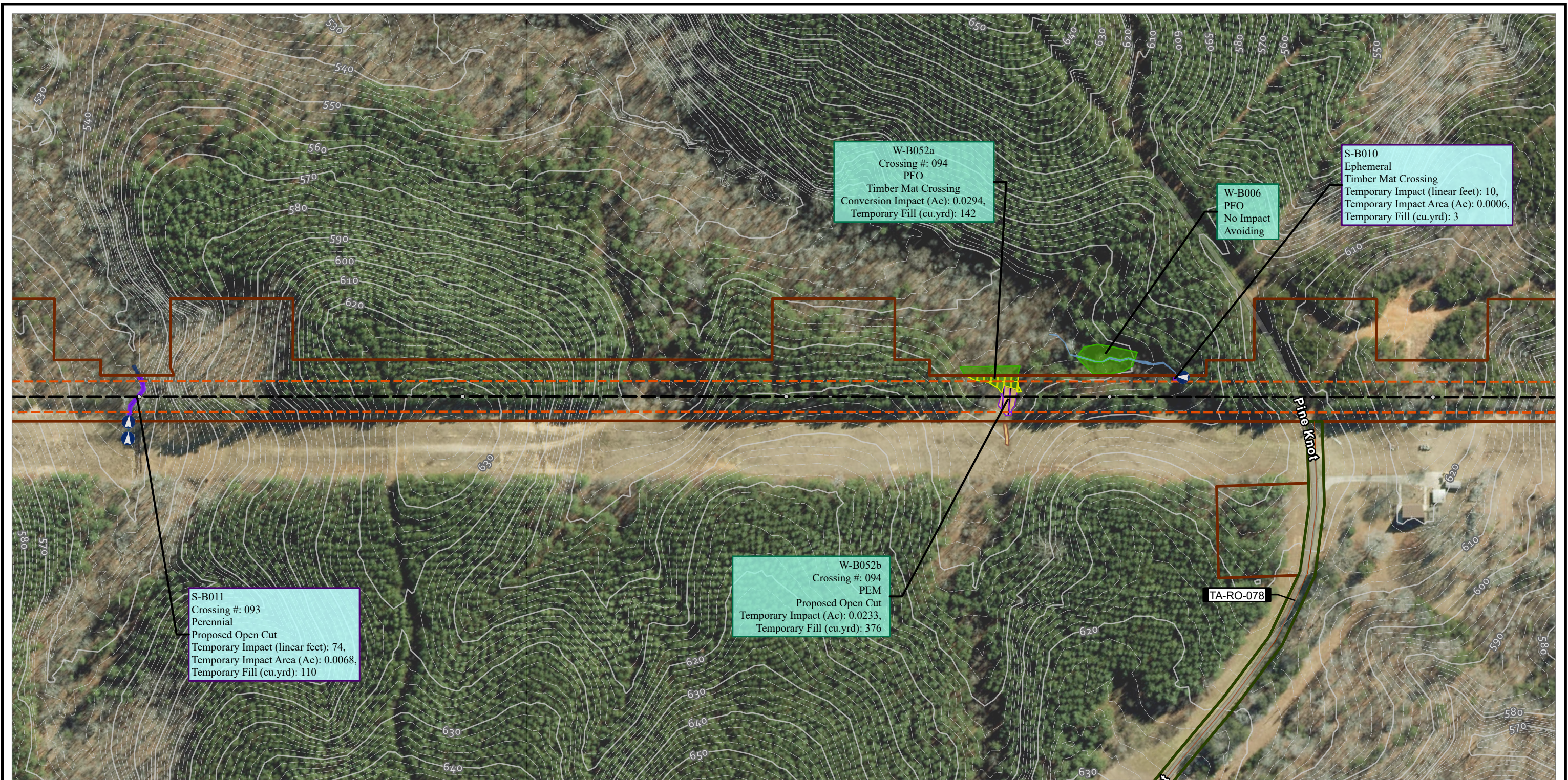




<ul style="list-style-type: none">TENTH MILE POSTMILE POSTMAIN LINE VALVEMETER STATIONSCONTRACTOR YARDH-650 PIPELINEPERMANENT ACCESS ROADTEMPORARY ACCESS ROAD	<ul style="list-style-type: none">TEMPORARY ACCESS ROADPERMANENT ACCESS ROADLIMITS OF CONSTRUCTION WORKSPACEOPERATIONAL WORKSPACEBORE PITSLAYDOWN YARD / STAGING AREASURVEY AREA	<ul style="list-style-type: none">STREAM FLOW DIRECTIONSTREAM IMPACT<ul style="list-style-type: none">TEMPORARYPERMANENTSTREAM TYPE<ul style="list-style-type: none">EPHEMERALINTERMITTENTPERENNIAL	<ul style="list-style-type: none">WETLAND IMPACT<ul style="list-style-type: none">TEMPORARYCONVERSIONSECONDARY IMPACTWETLAND TYPE<ul style="list-style-type: none">PALUSTRINE EMERGENTPALUSTRINE FORESTEDPALUSTRINE SCRUB-SHRUBPALUSTRINE UNCONSOLIDATED BOTTOM	<ul style="list-style-type: none">COUNTY BOUNDARYSTATE BOUNDARYELEVATION - CONTOUR - INDEXELEVATION - CONTOUR - INTERMEDIATE	<p>NOTES: 1: THIS FIGURE IS INTENDED TO BE VIEWED OR PRINTED IN COLOR ON 11"x17" SIZE SHEET. 2: SURVEY AREA IS EQUIVALENT TO LIMITS OF CONSTRUCTION WORKSPACE EXCEPT WHERE SHOWN 3: BASE MAP SERVICES: ESRI COMMUNITY MAPS CONTRIBUTORS, STATE OF NORTH CAROLINA DOT, © OPENSTREETMAP, MICROSOFT, ESRI, TOMTOM, GARMIN, SAFEGRAPH, GEOTECHNOLOGIES, INC, METI/NASA, USGS, EPA, NPS,</p>	<p>PROJECT: MVP Southgate Amendment Project Pittsylvania County, Virginia Rockingham County, North Carolina</p> <p>TITLE: FIGURE 3 DETAIL MAP</p> <p>PAGE: 66 CL-066</p> <p>DATE: JULY 2025</p>
---	--	--	---	---	---	--



<ul style="list-style-type: none">TENTH MILE POSTMILE POSTMAIN LINE VALVEMETER STATIONSCONTRACTOR YARDH-650 PIPELINEPERMANENT ACCESS ROADTEMPORARY ACCESS ROAD	<ul style="list-style-type: none">TEMPORARY ACCESS ROADPERMANENT ACCESS ROADLIMITS OF CONSTRUCTION WORKSPACEOPERATIONAL WORKSPACEBORE PITSLAYDOWN YARD / STAGING AREASURVEY AREA	<ul style="list-style-type: none">STREAM FLOW DIRECTIONSTREAM IMPACT<ul style="list-style-type: none">TEMPORARYPERMANENTSTREAM TYPE<ul style="list-style-type: none">EPHEMERALINTERMITTENTPERENNIAL	<ul style="list-style-type: none">WETLAND IMPACT<ul style="list-style-type: none">TEMPORARYCONVERSIONSECONDARY IMPACTWETLAND TYPE<ul style="list-style-type: none">PALUSTRINE EMERGENTPALUSTRINE FORESTEDPALUSTRINE SCRUB-SHRUBPALUSTRINE UNCONSOLIDATED BOTTOM	<ul style="list-style-type: none">COUNTY BOUNDARYSTATE BOUNDARYELEVATION - CONTOUR - INDEXELEVATION - CONTOUR - INTERMEDIATE	<p>NOTES: 1: THIS FIGURE IS INTENDED TO BE VIEWED OR PRINTED IN COLOR ON 11"x17" SIZE SHEET. 2: SURVEY AREA IS EQUIVALENT TO LIMITS OF CONSTRUCTION WORKSPACE EXCEPT WHERE SHOWN 3: BASE MAP SERVICES: ESRI COMMUNITY MAPS CONTRIBUTORS, STATE OF NORTH CAROLINA DOT, © OPENSTREETMAP, MICROSOFT, ESRI, TOMTOM, GARMIN, SAFEGRAPH, GEOTECHNOLOGIES, INC, METI/NASA, USGS, EPA, NPS,</p>	<p>0 100 200 FEET 1:2,400 1" = 200'</p>	<p>PROJECT: MVP Southgate Amendment Project Pittsylvania County, Virginia Rockingham County, North Carolina</p> <p>TITLE: FIGURE 3 DETAIL MAP</p> <p>PAGE: 67 CL-067</p> <p>DATE: JULY 2025</p>
---	--	--	---	---	---	---	--



<ul style="list-style-type: none">TENTH MILE POSTMILE POSTMAIN LINE VALVEMETER STATIONSCONTRACTOR YARDH-650 PIPELINEPERMANENT ACCESS ROADTEMPORARY ACCESS ROAD	<ul style="list-style-type: none">TEMPORARY ACCESS ROADPERMANENT ACCESS ROADLIMITS OF CONSTRUCTION WORKSPACEOPERATIONAL WORKSPACEBORE PITSLAYDOWN YARD / STAGING AREASURVEY AREA	<ul style="list-style-type: none">STREAM FLOW DIRECTIONSTREAM IMPACT<ul style="list-style-type: none">TEMPORARYPERMANENTSTREAM TYPE<ul style="list-style-type: none">EPHEMERALINTERMITTENTPERENNIAL	<ul style="list-style-type: none">WETLAND IMPACT<ul style="list-style-type: none">TEMPORARYCONVERSIONSECONDARY IMPACTWETLAND TYPE<ul style="list-style-type: none">PALUSTRINE EMERGENTPALUSTRINE FORESTEDPALUSTRINE SCRUB-SHRUBPALUSTRINE UNCONSOLIDATED BOTTOM	<ul style="list-style-type: none">COUNTY BOUNDARYSTATE BOUNDARYELEVATION - CONTOUR - INDEXELEVATION - CONTOUR - INTERMEDIATE	<p>NOTES: 1: THIS FIGURE IS INTENDED TO BE VIEWED OR PRINTED IN COLOR ON 11"x17" SIZE SHEET. 2: SURVEY AREA IS EQUIVALENT TO LIMITS OF CONSTRUCTION WORKSPACE EXCEPT WHERE SHOWN 3: BASE MAP SERVICES: ESRI COMMUNITY MAPS CONTRIBUTORS, STATE OF NORTH CAROLINA DOT, © OPENSTREETMAP, MICROSOFT, ESRI, TOMTOM, GARMIN, SAFEGRAPH, GEOTECHNOLOGIES, INC, METI/NASA, USGS, EPA, NPS,</p>		<p>PROJECT: MVP Southgate Amendment Project Pittsylvania County, Virginia Rockingham County, North Carolina</p> <p>TITLE: FIGURE 3 DETAIL MAP</p> <p>PAGE: 68 CL-068</p> <p>DATE: JULY 2025</p>
---	--	--	---	---	---	--	--