

<ul style="list-style-type: none">TENTH MILE POSTMILE POSTMAIN LINE VALVEMETER STATIONSCONTRACTOR YARDH-650 PIPELINEPERMANENT ACCESS ROADTEMPORARY ACCESS ROAD	<ul style="list-style-type: none">TEMPORARY ACCESS ROADPERMANENT ACCESS ROADLIMITS OF CONSTRUCTION WORKSPACEOPERATIONAL WORKSPACEBORE PITSLAYDOWN YARD / STAGING AREASURVEY AREA	<ul style="list-style-type: none">STREAM FLOW DIRECTIONSTREAM IMPACT<ul style="list-style-type: none">TEMPORARYPERMANENTSTREAM TYPE<ul style="list-style-type: none">EPHEMERALINTERMITTENTPERENNIAL	<ul style="list-style-type: none">WETLAND IMPACT<ul style="list-style-type: none">TEMPORARYCONVERSIONSECONDARY IMPACTWETLAND TYPE<ul style="list-style-type: none">PALUSTRINE EMERGENTPALUSTRINE FORESTEDPALUSTRINE SCRUB-SHRUBPALUSTRINE UNCONSOLIDATED BOTTOM	<ul style="list-style-type: none">COUNTY BOUNDARYSTATE BOUNDARYELEVATION - CONTOUR - INDEXELEVATION - CONTOUR - INTERMEDIATE		<div><div>0100200</div><div>FEET</div><div>1:2,4001" = 200'</div></div>	<div>PROJECT: MVP Southgate Amendment Project Pittsylvania County, Virginia Rockingham County, North Carolina</div> <div>TITLE: FIGURE 3 DETAIL MAP</div> <div>PAGE: 81 AR-010</div> <div>DATE: JULY 2025</div> <div></div>
---	--	--	---	---	--	---	--



- TENTH MILE POST
- MILE POST
- MAIN LINE VALVE
- METER STATIONS
- CONTRACTOR YARD
- H-650 PIPELINE
- PERMANENT ACCESS ROAD
- TEMPORARY ACCESS ROAD

- TEMPORARY ACCESS ROAD
- PERMANENT ACCESS ROAD
- LIMITS OF CONSTRUCTION WORKSPACE
- OPERATIONAL WORKSPACE
- BORE PITS
- LAYDOWN YARD / STAGING AREA
- SURVEY AREA

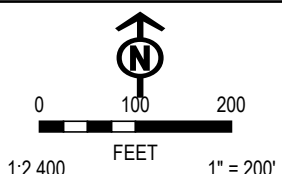
- STREAM FLOW DIRECTION
- STREAM IMPACT
- TEMPORARY
- PERMANENT
- STREAM TYPE
- EPHEMERAL
- INTERMITTENT
- PERENNIAL

- WETLAND IMPACT
- TEMPORARY
- CONVERSION
- SECONDARY IMPACT
- WETLAND TYPE
- PALUSTRINE EMERGENT
- PALUSTRINE FORESTED
- PALUSTRINE SCRUB-SHRUB
- PALUSTRINE UNCONSOLIDATED BOTTOM

- COUNTY BOUNDARY
- STATE BOUNDARY
- ELEVATION - CONTOUR - INDEX
- ELEVATION - CONTOUR - INTERMEDIATE



NOTES:
1: THIS FIGURE IS INTENDED TO BE VIEWED OR PRINTED IN COLOR ON 11"x17" SIZE SHEET.
2: SURVEY AREA IS EQUIVALENT TO LIMITS OF CONSTRUCTION WORKSPACE EXCEPT WHERE SHOWN
3: BASE MAP SERVICES: ESRI COMMUNITY MAPS CONTRIBUTORS, VGIN, © OPENSTREETMAP, MICROSOFT, ESRI, TOMTOM, GARMIN, SAFEGRAPH, GEOTECHNOLOGIES, INC, METI/NASA, USGS, EPA, NPS, US CENSUS BUREAU,



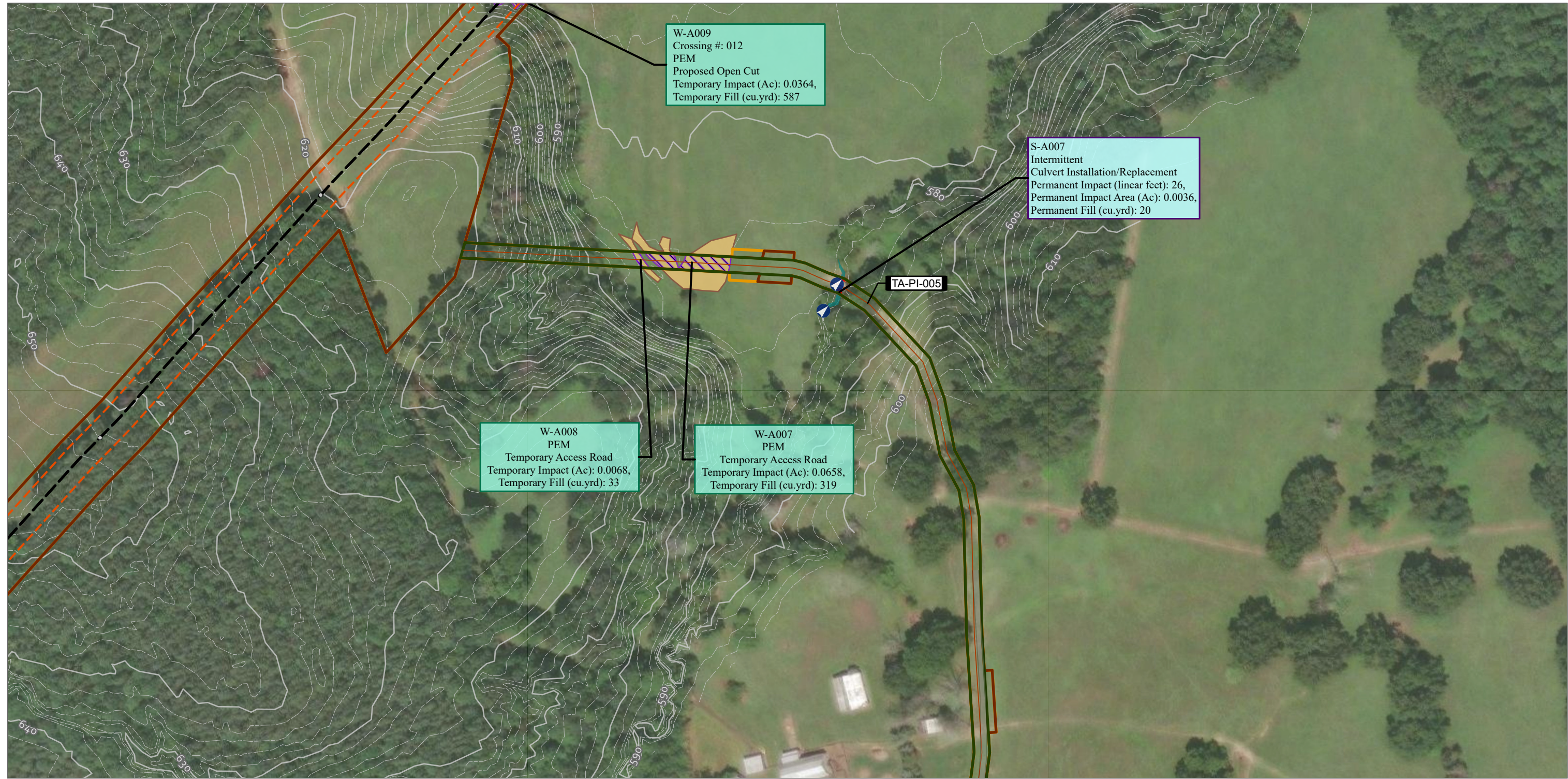
PROJECT: MVP Southgate Amendment Project
Pittsylvania County, Virginia
Rockingham County, North Carolina

TITLE: **FIGURE 3
DETAIL MAP**

PAGE: 82
AR-011

DATE: JULY 2025

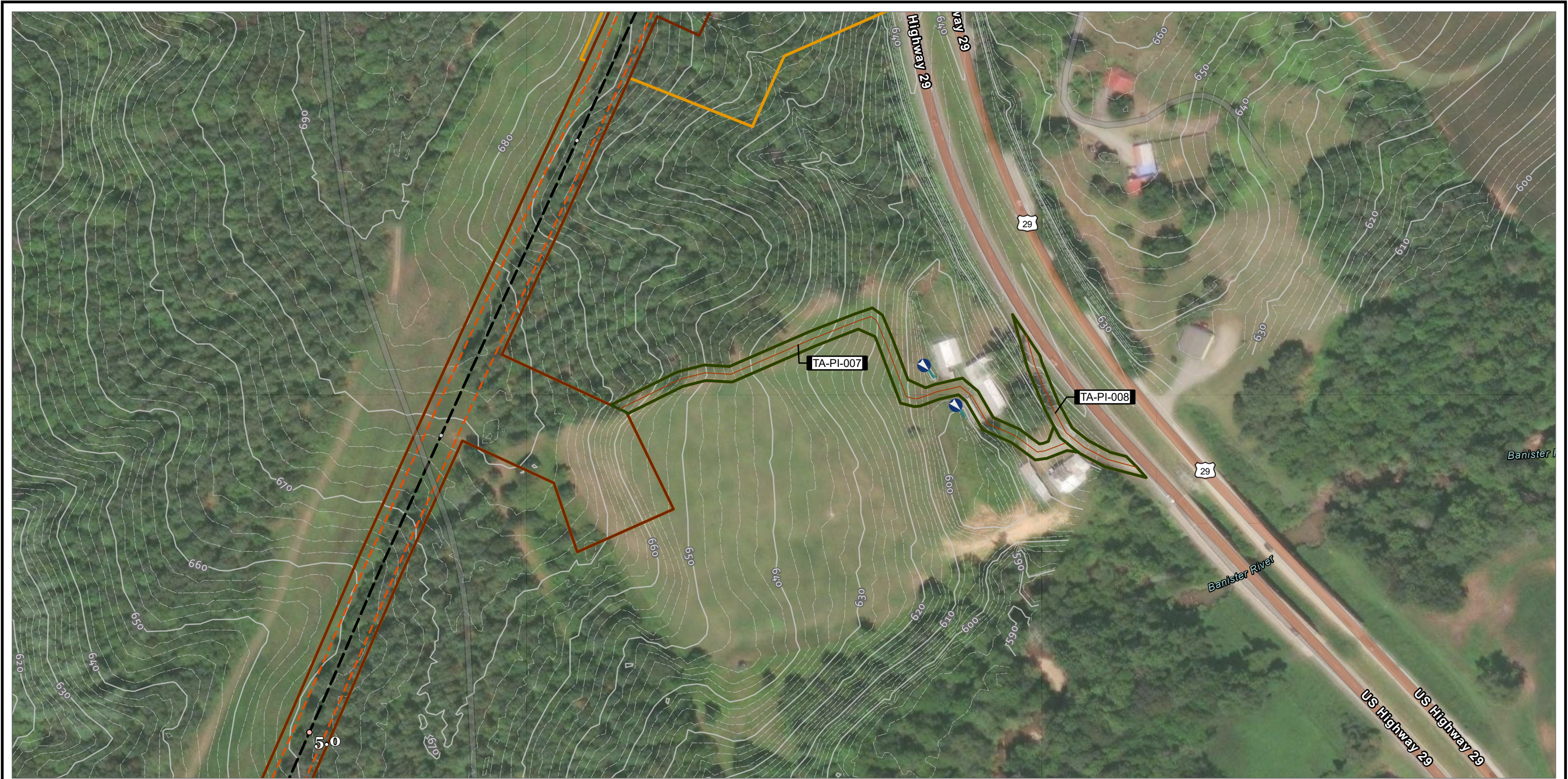




<ul style="list-style-type: none">TENTH MILE POSTMILE POSTMAIN LINE VALVEMETER STATIONSCONTRACTOR YARDH-650 PIPELINEPERMANENT ACCESS ROADTEMPORARY ACCESS ROAD	<ul style="list-style-type: none">TEMPORARY ACCESS ROADPERMANENT ACCESS ROADLIMITS OF CONSTRUCTION WORKSPACEOPERATIONAL WORKSPACEBORE PITSLAYDOWN YARD / STAGING AREASURVEY AREA	<ul style="list-style-type: none">STREAM FLOW DIRECTIONSTREAM IMPACT<ul style="list-style-type: none">TEMPORARYPERMANENTSTREAM TYPE<ul style="list-style-type: none">EPHEMERALINTERMITTENTPERENNIAL	<ul style="list-style-type: none">WETLAND IMPACT<ul style="list-style-type: none">TEMPORARYCONVERSIONSECONDARY IMPACTWETLAND TYPE<ul style="list-style-type: none">PALUSTRINE EMERGENTPALUSTRINE FORESTEDPALUSTRINE SCRUB-SHRUBPALUSTRINE UNCONSOLIDATED BOTTOMCOUNTY BOUNDARYSTATE BOUNDARYELEVATION - CONTOUR - INDEXELEVATION - CONTOUR - INTERMEDIATE	<p>NOTES: 1: THIS FIGURE IS INTENDED TO BE VIEWED OR PRINTED IN COLOR ON 11"x17" SIZE SHEET. 2: SURVEY AREA IS EQUIVALENT TO LIMITS OF CONSTRUCTION WORKSPACE EXCEPT WHERE SHOWN 3: BASE MAP SERVICES: ESRI COMMUNITY MAPS CONTRIBUTORS, VGIN, © OPENSTREETMAP, MICROSOFT, ESRI, TOMTOM, GARMIN, SAFEGRAPH, GEOTECHNOLOGIES, INC, MET/NASA, USGS, EPA, NPS, US CENSUS BUREAU,</p>	<p>1:2,400 1" = 200'</p>	<p>PROJECT: MVP Southgate Amendment Project Pittsylvania County, Virginia Rockingham County, North Carolina</p> <p>TITLE: FIGURE 3 DETAIL MAP</p> <p>PAGE: 83 AR-012</p> <p>DATE: JULY 2025</p>
---	--	--	---	---	--------------------------	--



<ul style="list-style-type: none">TENTH MILE POSTMILE POSTMAIN LINE VALVEMETER STATIONSCONTRACTOR YARDH-650 PIPELINEPERMANENT ACCESS ROADTEMPORARY ACCESS ROAD	<ul style="list-style-type: none">TEMPORARY ACCESS ROADPERMANENT ACCESS ROADLIMITS OF CONSTRUCTION WORKSPACEOPERATIONAL WORKSPACEBORE PITSLAYDOWN YARD / STAGING AREASURVEY AREA	<ul style="list-style-type: none">STREAM FLOW DIRECTIONSTREAM IMPACTTEMPORARYPERMANENTSTREAM TYPEEPHEMERALINTERMITTENTPERENNIAL	<ul style="list-style-type: none">WETLAND IMPACTTEMPORARYCONVERSIONSECONDARY IMPACTWETLAND TYPEPALUSTRINE EMERGENTPALUSTRINE FORESTEDPALUSTRINE SCRUB-SHRUBPALUSTRINE UNCONSOLIDATED BOTTOM	<ul style="list-style-type: none">COUNTY BOUNDARYSTATE BOUNDARYELEVATION - CONTOUR - INDEXELEVATION - CONTOUR - INTERMEDIATE	<p>NOTES: 1: THIS FIGURE IS INTENDED TO BE VIEWED OR PRINTED IN COLOR ON 11"x17" SIZE SHEET. 2: SURVEY AREA IS EQUIVALENT TO LIMITS OF CONSTRUCTION WORKSPACE EXCEPT WHERE SHOWN 3: BASE MAP SERVICES: ESRI COMMUNITY MAPS CONTRIBUTORS, VGIN, © OPENSTREETMAP, MICROSOFT, ESRI, TOMTOM, GARMIN, SAFEGRAPH, GEOTECHNOLOGIES, INC, METI/NASA, USGS, EPA, NPS, US CENSUS BUREAU,</p>	<p>1:2,400 1" = 200'</p>	<p>PROJECT: MVP Southgate Amendment Project Pittsylvania County, Virginia Rockingham County, North Carolina</p> <p>TITLE: FIGURE 3 DETAIL MAP</p> <p>PAGE: 84 AR-013</p> <p>DATE: JULY 2025</p>
---	--	--	---	---	--	--------------------------	--



<ul style="list-style-type: none">TENTH MILE POSTMILE POSTMAIN LINE VALVEMETER STATIONSCONTRACTOR YARDH-650 PIPELINEPERMANENT ACCESS ROADTEMPORARY ACCESS ROAD	<ul style="list-style-type: none">TEMPORARY ACCESS ROADPERMANENT ACCESS ROADLIMITS OF CONSTRUCTION WORKSPACEOPERATIONAL WORKSPACEBORE PITSLAYDOWN YARD / STAGING AREASURVEY AREA	<ul style="list-style-type: none">STREAM FLOW DIRECTIONSTREAM IMPACT<ul style="list-style-type: none">TEMPORARYPERMANENTSTREAM TYPE<ul style="list-style-type: none">EPHEMERALINTERMITTENTPERENNIAL	<ul style="list-style-type: none">WETLAND IMPACT<ul style="list-style-type: none">TEMPORARYCONVERSIONSECONDARY IMPACTWETLAND TYPE<ul style="list-style-type: none">PALUSTRINE EMERGENTPALUSTRINE FORESTEDPALUSTRINE SCRUB-SHRUBPALUSTRINE UNCONSOLIDATED BOTTOM	<ul style="list-style-type: none">COUNTY BOUNDARYSTATE BOUNDARYELEVATION - CONTOUR - INDEXELEVATION - CONTOUR - INTERMEDIATE	<p>NOTES: 1: THIS FIGURE IS INTENDED TO BE VIEWED OR PRINTED IN COLOR ON 11"x17" SIZE SHEET. 2: SURVEY AREA IS EQUIVALENT TO LIMITS OF CONSTRUCTION WORKSPACE EXCEPT WHERE SHOWN 3: BASE MAP SERVICES: ESRI COMMUNITY MAPS CONTRIBUTORS, VGIN, © OPENSTREETMAP, MICROSOFT, ESRI, TOMTOM, GARMIN, SAFEGRAPH, GEOTECHNOLOGIES, INC, MET/NASA, USGS, EPA, NPS, US CENSUS BUREAU,</p>	<div><div>0100200</div><div>FEET</div><div>1:2,4001" = 200'</div></div>	<div>PROJECT: MVP Southgate Amendment Project Pittsylvania County, Virginia Rockingham County, North Carolina</div> <div>TITLE: FIGURE 3 DETAIL MAP</div> <div>PAGE: 85 AR-014</div> <div>DATE: JULY 2025</div> <div></div>
---	--	--	---	---	---	---	--



<ul style="list-style-type: none">TENTH MILE POSTMILE POSTMAIN LINE VALVEMETER STATIONSCONTRACTOR YARDH-650 PIPELINEPERMANENT ACCESS ROADTEMPORARY ACCESS ROAD	<ul style="list-style-type: none">TEMPORARY ACCESS ROADPERMANENT ACCESS ROADLIMITS OF CONSTRUCTION WORKSPACEOPERATIONAL WORKSPACEBORE PITSLAYDOWN YARD / STAGING AREASURVEY AREA	<ul style="list-style-type: none">STREAM FLOW DIRECTIONSTREAM IMPACT<ul style="list-style-type: none">TEMPORARYPERMANENTSTREAM TYPE<ul style="list-style-type: none">EPHEMERALINTERMITTENTPERENNIAL	<ul style="list-style-type: none">WETLAND IMPACT<ul style="list-style-type: none">TEMPORARYCONVERSIONSECONDARY IMPACTWETLAND TYPE<ul style="list-style-type: none">PALUSTRINE EMERGENTPALUSTRINE FORESTEDPALUSTRINE SCRUB-SHRUBPALUSTRINE UNCONSOLIDATED BOTTOMCOUNTY BOUNDARYSTATE BOUNDARYELEVATION - CONTOUR - INDEXELEVATION - CONTOUR - INTERMEDIATE	<p>NOTES: 1: THIS FIGURE IS INTENDED TO BE VIEWED OR PRINTED IN COLOR ON 11"x17" SIZE SHEET. 2: SURVEY AREA IS EQUIVALENT TO LIMITS OF CONSTRUCTION WORKSPACE EXCEPT WHERE SHOWN 3: BASE MAP SERVICES: ESRI COMMUNITY MAPS CONTRIBUTORS, VGIN, © OPENSTREETMAP, MICROSOFT, ESRI, TOMTOM, GARMIN, SAFEGRAPH, GEOTECHNOLOGIES, INC, METI/NASA, USGS, EPA, NPS, US CENSUS BUREAU,</p>		<p>PROJECT: MVP Southgate Amendment Project Pittsylvania County, Virginia Rockingham County, North Carolina</p> <p>TITLE: FIGURE 3 DETAIL MAP</p> <p>PAGE: 86 AR-015</p> <p>DATE: JULY 2025</p>
---	--	--	---	--	--	--



<ul style="list-style-type: none">TENTH MILE POSTMILE POSTMAIN LINE VALVEMETER STATIONSCONTRACTOR YARDH-650 PIPELINEPERMANENT ACCESS ROADTEMPORARY ACCESS ROAD	<ul style="list-style-type: none">TEMPORARY ACCESS ROADPERMANENT ACCESS ROADLIMITS OF CONSTRUCTION WORKSPACEOPERATIONAL WORKSPACEBORE PITSLAYDOWN YARD / STAGING AREASURVEY AREA	<ul style="list-style-type: none">STREAM FLOW DIRECTIONSTREAM IMPACT<ul style="list-style-type: none">TEMPORARYPERMANENTSTREAM TYPE<ul style="list-style-type: none">EPHEMERALINTERMITTENTPERENNIAL	<ul style="list-style-type: none">WETLAND IMPACT<ul style="list-style-type: none">TEMPORARYCONVERSIONSECONDARY IMPACTWETLAND TYPE<ul style="list-style-type: none">PALUSTRINE EMERGENTPALUSTRINE FORESTEDPALUSTRINE SCRUB-SHRUBPALUSTRINE UNCONSOLIDATED BOTTOM	<ul style="list-style-type: none">COUNTY BOUNDARYSTATE BOUNDARYELEVATION - CONTOUR - INDEXELEVATION - CONTOUR - INTERMEDIATE		<div>0 100 200 FEET 1:2,400 1" = 200'</div>	<div>PROJECT: MVP Southgate Amendment Project Pittsylvania County, Virginia Rockingham County, North Carolina</div> <div>TITLE: FIGURE 3 DETAIL MAP</div> <div>PAGE: 87 AR-016</div> <div>DATE: JULY 2025</div> <div></div>
---	--	--	---	---	--	---	--

NOTES:

1: THIS FIGURE IS INTENDED TO BE VIEWED OR PRINTED IN COLOR ON 11"x17" SIZE SHEET.

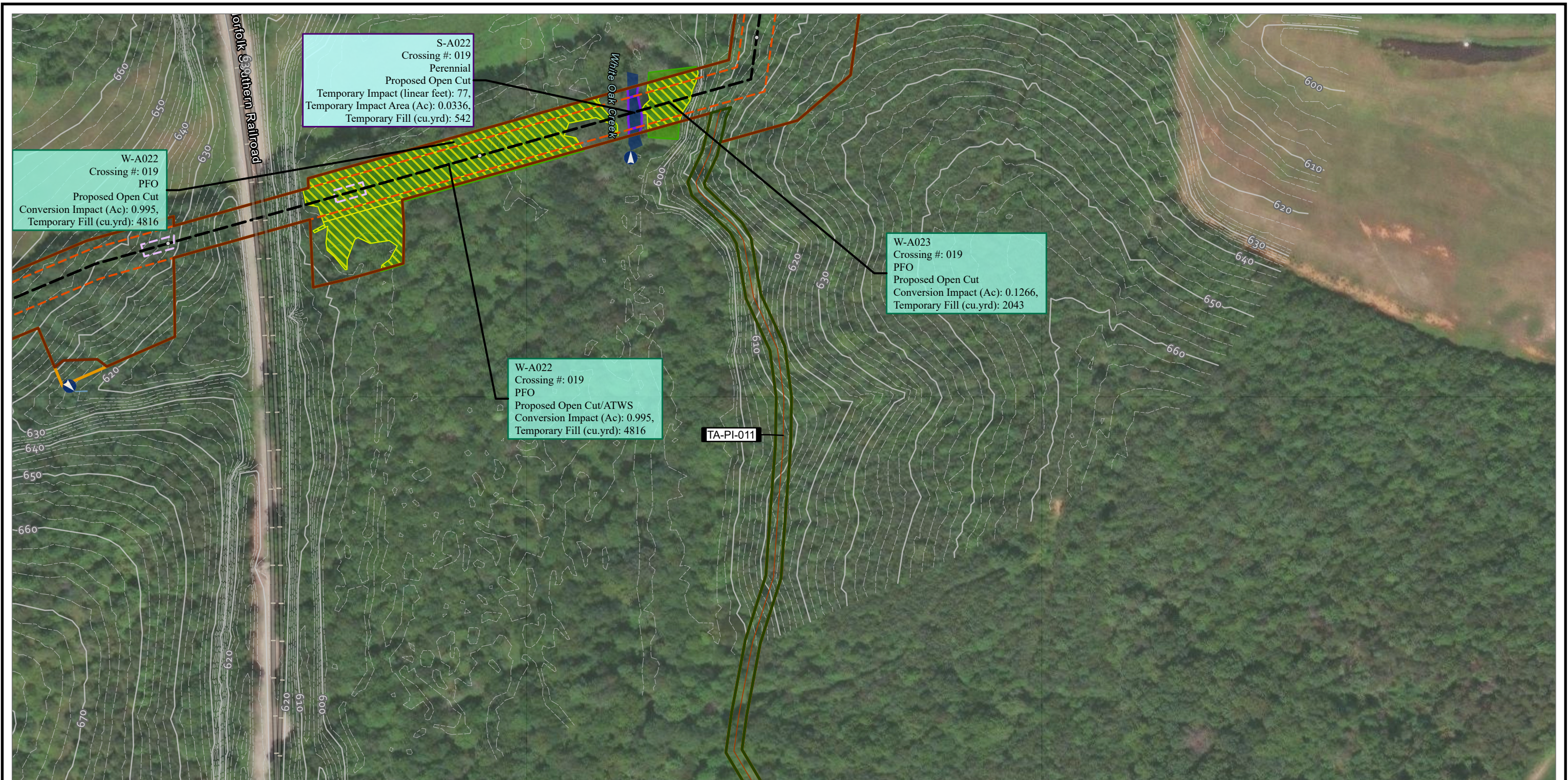
2: SURVEY AREA IS EQUIVALENT TO LIMITS OF CONSTRUCTION WORKSPACE EXCEPT WHERE SHOWN

3: BASE MAP SERVICES: ESRI COMMUNITY MAPS CONTRIBUTORS, VGIN, © OPENSTREETMAP, MICROSOFT, ESRI, TOMTOM, GARMIN, SAFEGRAPH, GEOTECHNOLOGIES, INC, METI/NASA, USGS, EPA, NPS, US CENSUS BUREAU,



<ul style="list-style-type: none">TENTH MILE POSTMILE POSTMAIN LINE VALVEMETER STATIONSCONTRACTOR YARDH-650 PIPELINEPERMANENT ACCESS ROADTEMPORARY ACCESS ROAD	<ul style="list-style-type: none">TEMPORARY ACCESS ROADPERMANENT ACCESS ROADLIMITS OF CONSTRUCTION WORKSPACEOPERATIONAL WORKSPACEBORE PITSLAYDOWN YARD / STAGING AREASURVEY AREA	<ul style="list-style-type: none">STREAM FLOW DIRECTIONSTREAM IMPACT<ul style="list-style-type: none">TEMPORARYPERMANENTSTREAM TYPE<ul style="list-style-type: none">EPHEMERALINTERMITTENTPERENNIAL	<ul style="list-style-type: none">WETLAND IMPACT<ul style="list-style-type: none">TEMPORARYCONVERSIONSECONDARY IMPACTWETLAND TYPE<ul style="list-style-type: none">PALUSTRINE EMERGENTPALUSTRINE FORESTEDPALUSTRINE SCRUB-SHRUBPALUSTRINE UNCONSOLIDATED BOTTOM	<ul style="list-style-type: none">COUNTY BOUNDARYSTATE BOUNDARYELEVATION - CONTOUR - INDEXELEVATION - CONTOUR - INTERMEDIATE		<div><div>0100200</div><div>FEET</div><div>1:2,4001" = 200'</div></div>	<div>PROJECT: MVP Southgate Amendment Project Pittsylvania County, Virginia Rockingham County, North Carolina</div> <div>TITLE: FIGURE 3 DETAIL MAP</div> <div>PAGE: 88 AR-017</div> <div>DATE: JULY 2025</div> <div></div>
---	--	--	---	---	--	---	--

NOTES:
1: THIS FIGURE IS INTENDED TO BE VIEWED OR PRINTED IN COLOR ON 11"x17" SIZE SHEET.
2: SURVEY AREA IS EQUIVALENT TO LIMITS OF CONSTRUCTION WORKSPACE EXCEPT WHERE SHOWN
3: BASE MAP SERVICES: ESRI COMMUNITY MAPS CONTRIBUTORS, VGIN, © OPENSTREETMAP, MICROSOFT, ESRI, TOMTOM, GARMIN, SAFEGRAPH, GEOTECHNOLOGIES, INC, METI/NASA, USGS, EPA, NPS, US CENSUS BUREAU,



<ul style="list-style-type: none">TENTH MILE POSTMILE POSTMAIN LINE VALVEMETER STATIONSCONTRACTOR YARDH-650 PIPELINEPERMANENT ACCESS ROADTEMPORARY ACCESS ROAD	<ul style="list-style-type: none">TEMPORARY ACCESS ROADPERMANENT ACCESS ROADLIMITS OF CONSTRUCTION WORKSPACEOPERATIONAL WORKSPACEBORE PITSLAYDOWN YARD / STAGING AREASURVEY AREA	<ul style="list-style-type: none">STREAM FLOW DIRECTIONSTREAM IMPACT<ul style="list-style-type: none">TEMPORARYPERMANENTSTREAM TYPE<ul style="list-style-type: none">EPHEMERALINTERMITTENTPERENNIAL	<ul style="list-style-type: none">WETLAND IMPACT<ul style="list-style-type: none">TEMPORARYCONVERSIONSECONDARY IMPACTWETLAND TYPE<ul style="list-style-type: none">PALUSTRINE EMERGENTPALUSTRINE FORESTEDPALUSTRINE SCRUB-SHRUBPALUSTRINE UNCONSOLIDATED BOTTOM	<ul style="list-style-type: none">COUNTY BOUNDARYSTATE BOUNDARYELEVATION - CONTOUR - INDEXELEVATION - CONTOUR - INTERMEDIATE	<p>NOTES: 1: THIS FIGURE IS INTENDED TO BE VIEWED OR PRINTED IN COLOR ON 11"x17" SIZE SHEET. 2: SURVEY AREA IS EQUIVALENT TO LIMITS OF CONSTRUCTION WORKSPACE EXCEPT WHERE SHOWN 3: BASE MAP SERVICES: ESRI COMMUNITY MAPS CONTRIBUTORS, VGIN, © OPENSTREETMAP, MICROSOFT, ESRI, TOMTOM, GARMIN, SAFEGRAPH, GEOTECHNOLOGIES, INC, MET/NASA, USGS, EPA, NPS, US CENSUS BUREAU,</p>	<div><div>0100200</div><div>FEET</div><div>1" = 200'</div></div>	<div>PROJECT: MVP Southgate Amendment Project Pittsylvania County, Virginia Rockingham County, North Carolina</div> <div>TITLE: FIGURE 3 DETAIL MAP</div> <div>PAGE: 89 AR-018</div> <div>DATE: JULY 2025</div> <div></div>
---	--	--	---	---	---	--	--

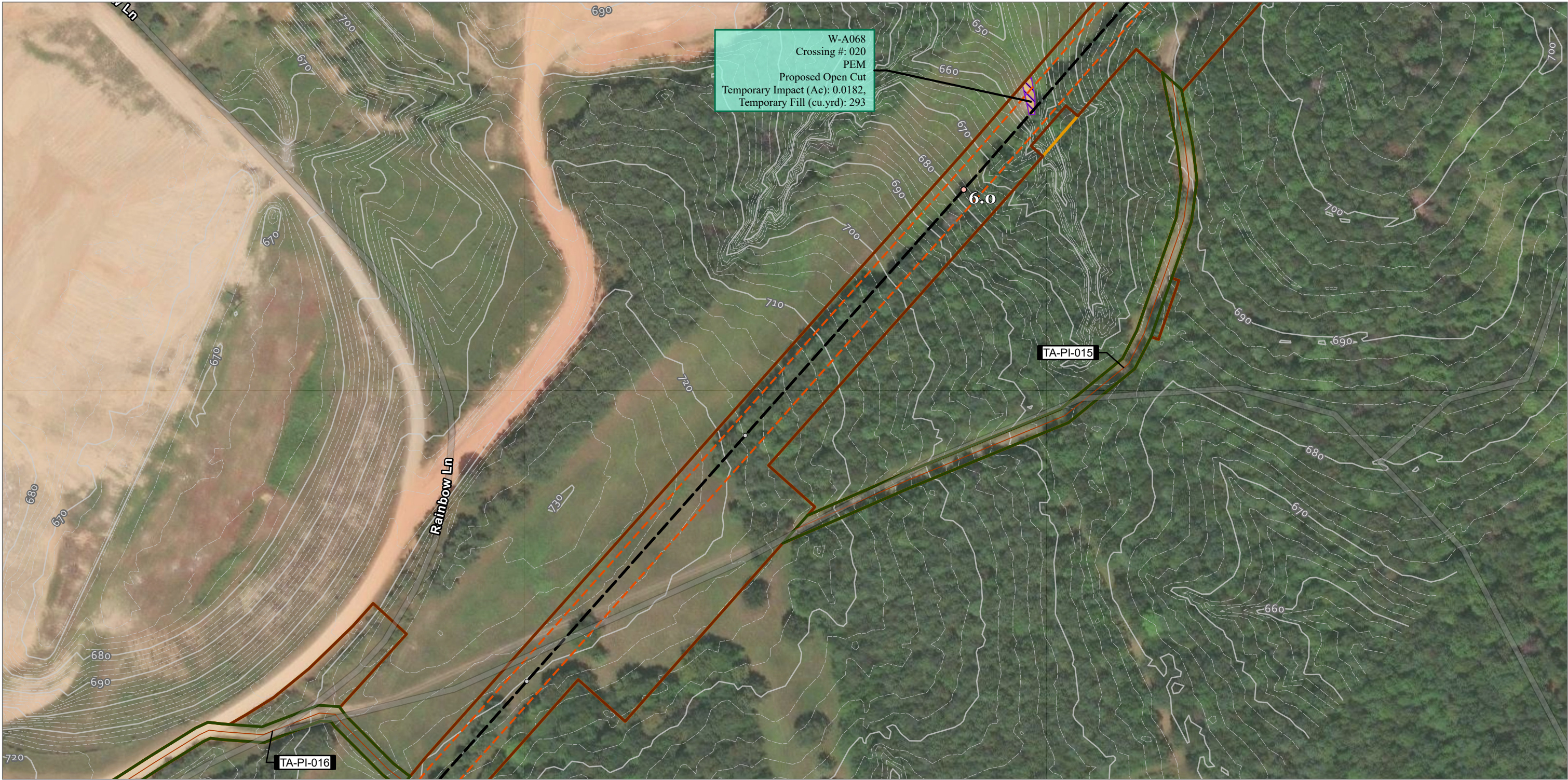


<ul style="list-style-type: none">TENTH MILE POSTMILE POSTMAIN LINE VALVEMETER STATIONSCONTRACTOR YARDH-650 PIPELINEPERMANENT ACCESS ROADTEMPORARY ACCESS ROAD	<ul style="list-style-type: none">TEMPORARY ACCESS ROADPERMANENT ACCESS ROADLIMITS OF CONSTRUCTION WORKSPACEOPERATIONAL WORKSPACEBORE PITSLAYDOWN YARD / STAGING AREASURVEY AREA	<ul style="list-style-type: none">STREAM FLOW DIRECTIONSTREAM IMPACT<ul style="list-style-type: none">TEMPORARYPERMANENTSTREAM TYPE<ul style="list-style-type: none">EPHEMERALINTERMITTENTPERENNIAL	<ul style="list-style-type: none">WETLAND IMPACT<ul style="list-style-type: none">TEMPORARYCONVERSIONSECONDARY IMPACTWETLAND TYPE<ul style="list-style-type: none">PALUSTRINE EMERGENTPALUSTRINE FORESTEDPALUSTRINE SCRUB-SHRUBPALUSTRINE UNCONSOLIDATED BOTTOMCOUNTY BOUNDARYSTATE BOUNDARYELEVATION - CONTOUR - INDEXELEVATION - CONTOUR - INTERMEDIATE	<p>NOTES: 1: THIS FIGURE IS INTENDED TO BE VIEWED OR PRINTED IN COLOR ON 11"x17" SIZE SHEET. 2: SURVEY AREA IS EQUIVALENT TO LIMITS OF CONSTRUCTION WORKSPACE EXCEPT WHERE SHOWN 3: BASE MAP SERVICES: ESRI COMMUNITY MAPS CONTRIBUTORS, VGIN, © OPENSTREETMAP, MICROSOFT, ESRI, TOMTOM, GARMIN, SAFEGRAPH, GEOTECHNOLOGIES, INC, METI/NASA, USGS, EPA, NPS, US CENSUS BUREAU,</p>	<div><div>0100200</div><div>FEET</div><div>1" = 200'</div></div> <p>1:2,400</p>	<div>PROJECT: MVP Southgate Amendment Project Pittsylvania County, Virginia Rockingham County, North Carolina</div> <div>TITLE: FIGURE 3 DETAIL MAP</div> <div>PAGE: 90 AR-019</div> <div>DATE: JULY 2025</div> <div></div>
---	--	--	---	--	---	--

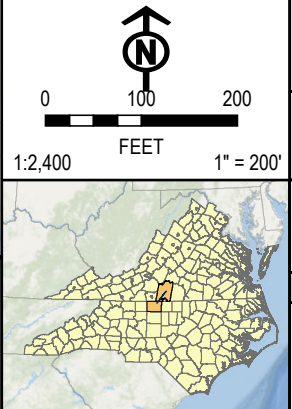
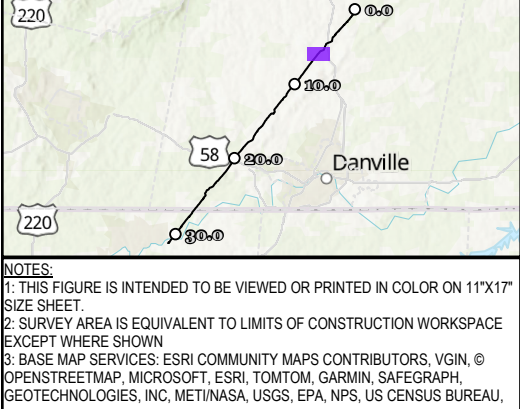


<ul style="list-style-type: none">TENTH MILE POSTMILE POSTMAIN LINE VALVEMETER STATIONSCONTRACTOR YARDH-650 PIPELINEPERMANENT ACCESS ROADTEMPORARY ACCESS ROAD	<ul style="list-style-type: none">TEMPORARY ACCESS ROADPERMANENT ACCESS ROADLIMITS OF CONSTRUCTION WORKSPACEOPERATIONAL WORKSPACEBORE PITSLAYDOWN YARD / STAGING AREASURVEY AREA	<ul style="list-style-type: none">STREAM FLOW DIRECTIONSTREAM IMPACT<ul style="list-style-type: none">TEMPORARYPERMANENTSTREAM TYPE<ul style="list-style-type: none">EPHEMERALINTERMITTENTPERENNIAL	<ul style="list-style-type: none">WETLAND IMPACT<ul style="list-style-type: none">TEMPORARYCONVERSIONSECONDARY IMPACTWETLAND TYPE<ul style="list-style-type: none">PALUSTRINE EMERGENTPALUSTRINE FORESTEDPALUSTRINE SCRUB-SHRUBPALUSTRINE UNCONSOLIDATED BOTTOM	<ul style="list-style-type: none">COUNTY BOUNDARYSTATE BOUNDARYELEVATION - CONTOUR - INDEXELEVATION - CONTOUR - INTERMEDIATE		 1:2,400 1" = 200'	<p>PROJECT: MVP Southgate Amendment Project Pittsylvania County, Virginia Rockingham County, North Carolina</p> <p>TITLE: FIGURE 3 DETAIL MAP</p> <p>PAGE: 91 AR-020</p> <p>DATE: JULY 2025</p>
---	--	--	---	---	--	--------------------------	--

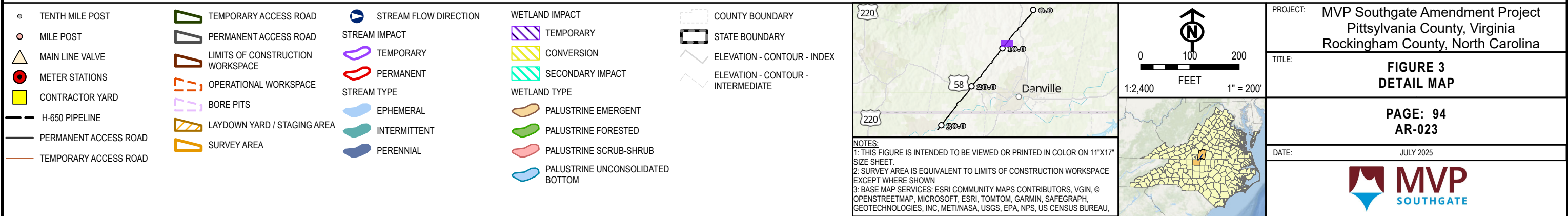
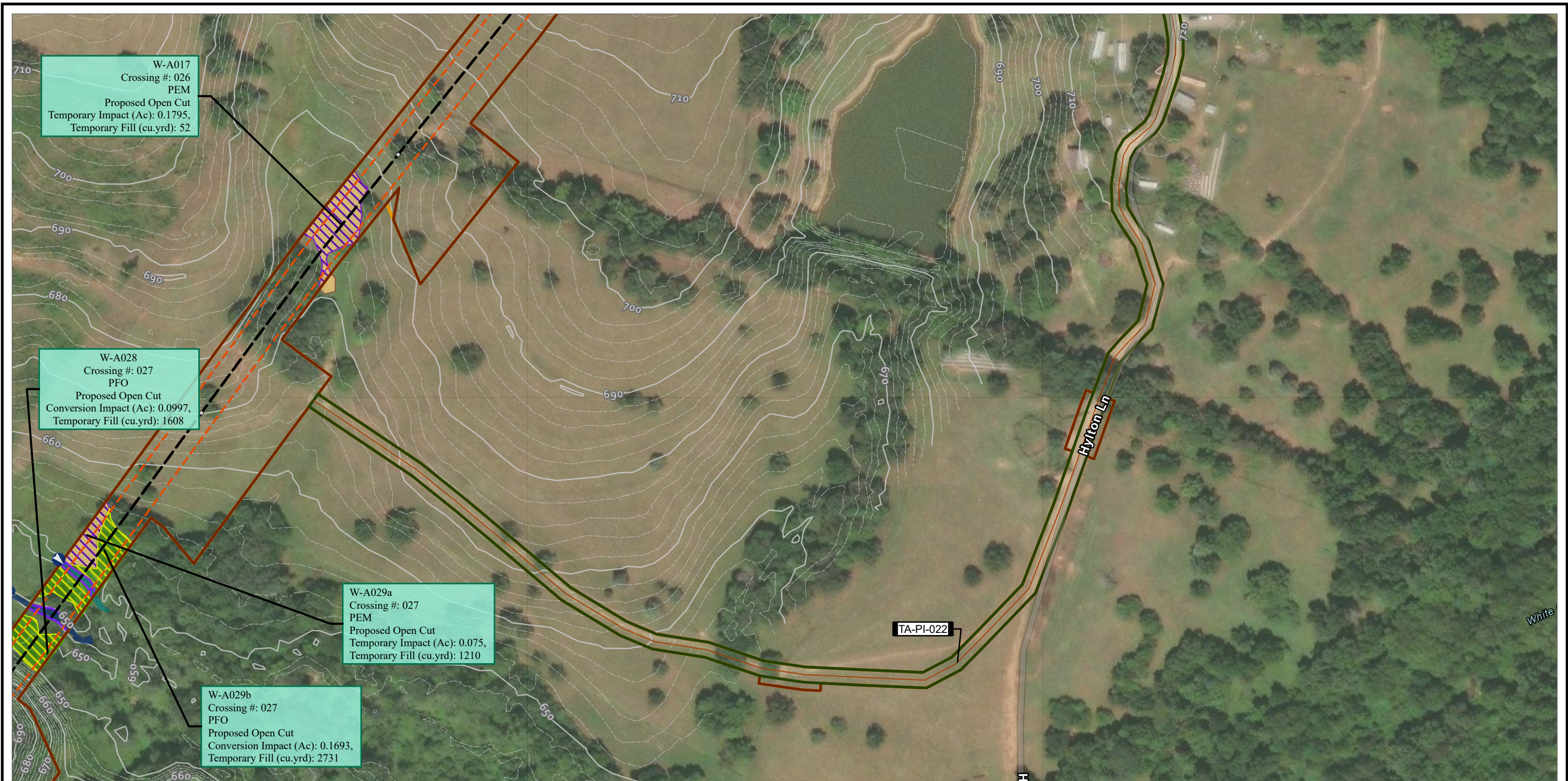
NOTES:
1: THIS FIGURE IS INTENDED TO BE VIEWED OR PRINTED IN COLOR ON 11"x17" SIZE SHEET.
2: SURVEY AREA IS EQUIVALENT TO LIMITS OF CONSTRUCTION WORKSPACE EXCEPT WHERE SHOWN
3: BASE MAP SERVICES: ESRI COMMUNITY MAPS CONTRIBUTORS, VGIN, © OPENSTREETMAP, MICROSOFT, ESRI, TOMTOM, GARMIN, SAFEGRAPH, GEOTECHNOLOGIES, INC, MET/NASA, USGS, EPA, NPS, US CENSUS BUREAU,

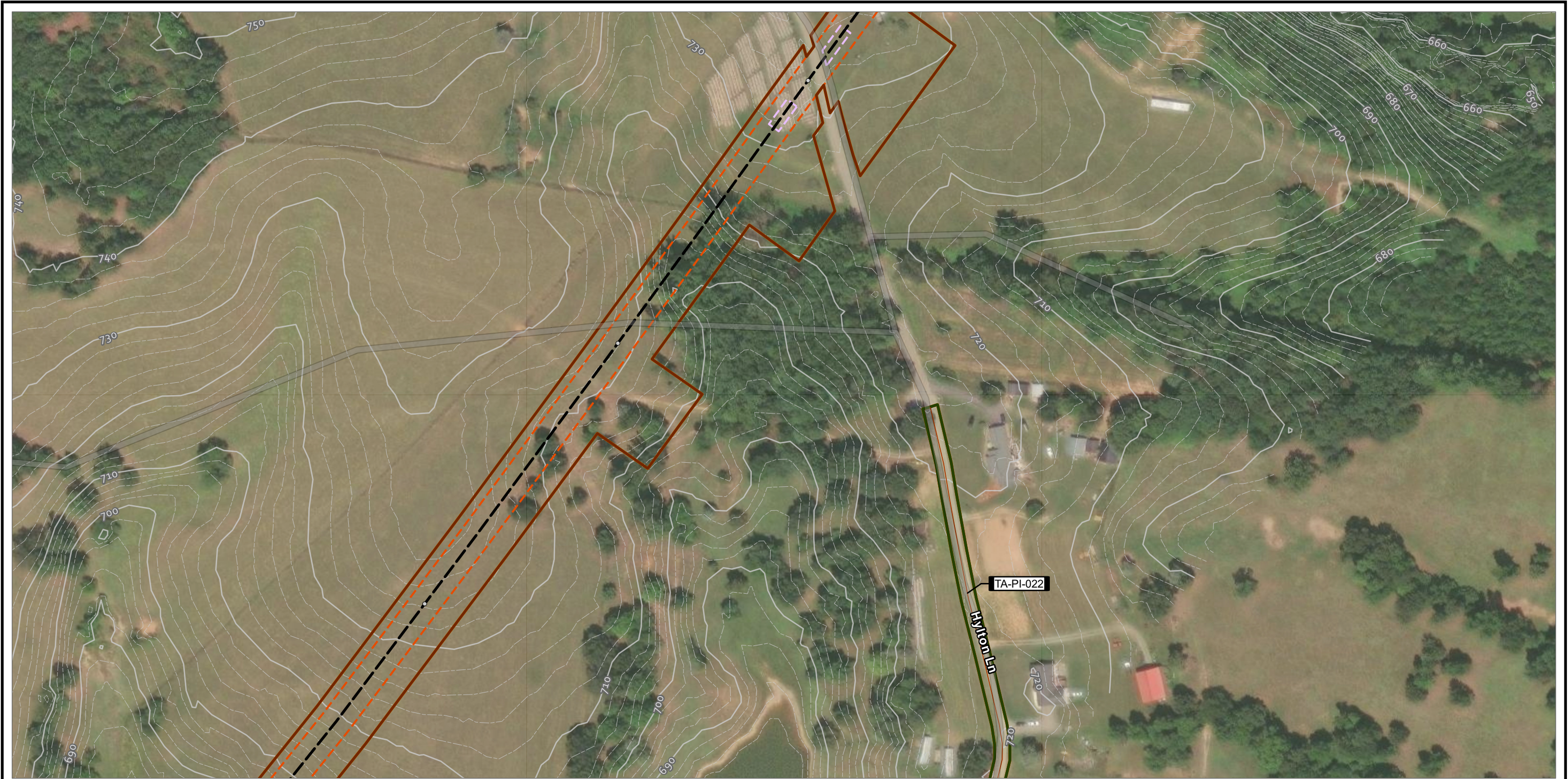


- | | | |
|-----------------------|----------------------------------|-----------------------|
| ○ TENTH MILE POST | TEMPORARY ACCESS ROAD | STREAM FLOW DIRECTION |
| ○ MILE POST | PERMANENT ACCESS ROAD | STREAM IMPACT |
| MAIN LINE VALVE | LIMITS OF CONSTRUCTION WORKSPACE | TEMPORARY |
| METER STATIONS | OPERATIONAL WORKSPACE | PERMANENT |
| CONTRACTOR YARD | BORE PITS | STREAM TYPE |
| H-650 PIPELINE | LAYDOWN YARD / STAGING AREA | EPHEMERAL |
| PERMANENT ACCESS ROAD | SURVEY AREA | INTERMITTENT |
| TEMPORARY ACCESS ROAD | | PERENNIAL |
- | | |
|----------------------------------|------------------------------------|
| WETLAND IMPACT | COUNTY BOUNDARY |
| TEMPORARY | STATE BOUNDARY |
| CONVERSION | ELEVATION - CONTOUR - INDEX |
| SECONDARY IMPACT | ELEVATION - CONTOUR - INTERMEDIATE |
| WETLAND TYPE | |
| PALUSTRINE EMERGENT | |
| PALUSTRINE FORESTED | |
| PALUSTRINE SCRUB-SHRUB | |
| PALUSTRINE UNCONSOLIDATED BOTTOM | |



PROJECT:	MVP Southgate Amendment Project Pittsylvania County, Virginia Rockingham County, North Carolina
TITLE:	FIGURE 3 DETAIL MAP
	PAGE: 92 AR-021
DATE:	JULY 2025





<ul style="list-style-type: none">TENTH MILE POSTMILE POSTMAIN LINE VALVEMETER STATIONSCONTRACTOR YARDH-650 PIPELINEPERMANENT ACCESS ROADTEMPORARY ACCESS ROAD	<ul style="list-style-type: none">TEMPORARY ACCESS ROADPERMANENT ACCESS ROADLIMITS OF CONSTRUCTION WORKSPACEOPERATIONAL WORKSPACEBORE PITSLAYDOWN YARD / STAGING AREASURVEY AREA	<ul style="list-style-type: none">STREAM FLOW DIRECTIONSTREAM IMPACT<ul style="list-style-type: none">TEMPORARYPERMANENTSTREAM TYPE<ul style="list-style-type: none">EPHEMERALINTERMITTENTPERENNIAL	<ul style="list-style-type: none">WETLAND IMPACT<ul style="list-style-type: none">TEMPORARYCONVERSIONSECONDARY IMPACTWETLAND TYPE<ul style="list-style-type: none">PALUSTRINE EMERGENTPALUSTRINE FORESTEDPALUSTRINE SCRUB-SHRUBPALUSTRINE UNCONSOLIDATED BOTTOMCOUNTY BOUNDARYSTATE BOUNDARYELEVATION - CONTOUR - INDEXELEVATION - CONTOUR - INTERMEDIATE	<p>NOTES: 1: THIS FIGURE IS INTENDED TO BE VIEWED OR PRINTED IN COLOR ON 11"x17" SIZE SHEET. 2: SURVEY AREA IS EQUIVALENT TO LIMITS OF CONSTRUCTION WORKSPACE EXCEPT WHERE SHOWN 3: BASE MAP SERVICES: ESRI COMMUNITY MAPS CONTRIBUTORS, VGIN, © OPENSTREETMAP, MICROSOFT, ESRI, TOMTOM, GARMIN, SAFEGRAPH, GEOTECHNOLOGIES, INC, MET/NASA, USGS, EPA, NPS, US CENSUS BUREAU,</p>	<div><div>0100200</div><div>FEET</div><div>1" = 200'</div></div>	<div>PROJECT: MVP Southgate Amendment Project Pittsylvania County, Virginia Rockingham County, North Carolina</div> <div>TITLE: FIGURE 3 DETAIL MAP</div> <div>PAGE: 95 AR-024</div> <div>DATE: JULY 2025</div> <div></div>
---	--	--	---	---	--	--



<ul style="list-style-type: none">TENTH MILE POSTMILE POSTMAIN LINE VALVEMETER STATIONSCONTRACTOR YARDH-650 PIPELINEPERMANENT ACCESS ROADTEMPORARY ACCESS ROAD	<ul style="list-style-type: none">TEMPORARY ACCESS ROADPERMANENT ACCESS ROADLIMITS OF CONSTRUCTION WORKSPACEOPERATIONAL WORKSPACEBORE PITSLAYDOWN YARD / STAGING AREASURVEY AREA	<ul style="list-style-type: none">STREAM FLOW DIRECTIONSTREAM IMPACT<ul style="list-style-type: none">TEMPORARYPERMANENTSTREAM TYPE<ul style="list-style-type: none">EPHEMERALINTERMITTENTPERENNIAL	<ul style="list-style-type: none">WETLAND IMPACT<ul style="list-style-type: none">TEMPORARYCONVERSIONSECONDARY IMPACTWETLAND TYPE<ul style="list-style-type: none">PALUSTRINE EMERGENTPALUSTRINE FORESTEDPALUSTRINE SCRUB-SHRUBPALUSTRINE UNCONSOLIDATED BOTTOM	<ul style="list-style-type: none">COUNTY BOUNDARYSTATE BOUNDARYELEVATION - CONTOUR - INDEXELEVATION - CONTOUR - INTERMEDIATE	<p>NOTES: 1: THIS FIGURE IS INTENDED TO BE VIEWED OR PRINTED IN COLOR ON 11"x17" SIZE SHEET. 2: SURVEY AREA IS EQUIVALENT TO LIMITS OF CONSTRUCTION WORKSPACE EXCEPT WHERE SHOWN 3: BASE MAP SERVICES: ESRI COMMUNITY MAPS CONTRIBUTORS, VGIN, © OPENSTREETMAP, MICROSOFT, ESRI, TOMTOM, GARMIN, SAFEGRAPH, GEOTECHNOLOGIES, INC, METI/NASA, USGS, EPA, NPS, US CENSUS BUREAU,</p>	<div><div>0100200</div><div>FEET</div><div>1" = 200'</div></div>	<div>PROJECT: MVP Southgate Amendment Project Pittsylvania County, Virginia Rockingham County, North Carolina</div> <div>TITLE: FIGURE 3 DETAIL MAP</div> <div>PAGE: 96 AR-025</div> <div>DATE: JULY 2025</div> <div></div>
---	--	--	---	---	--	--	--

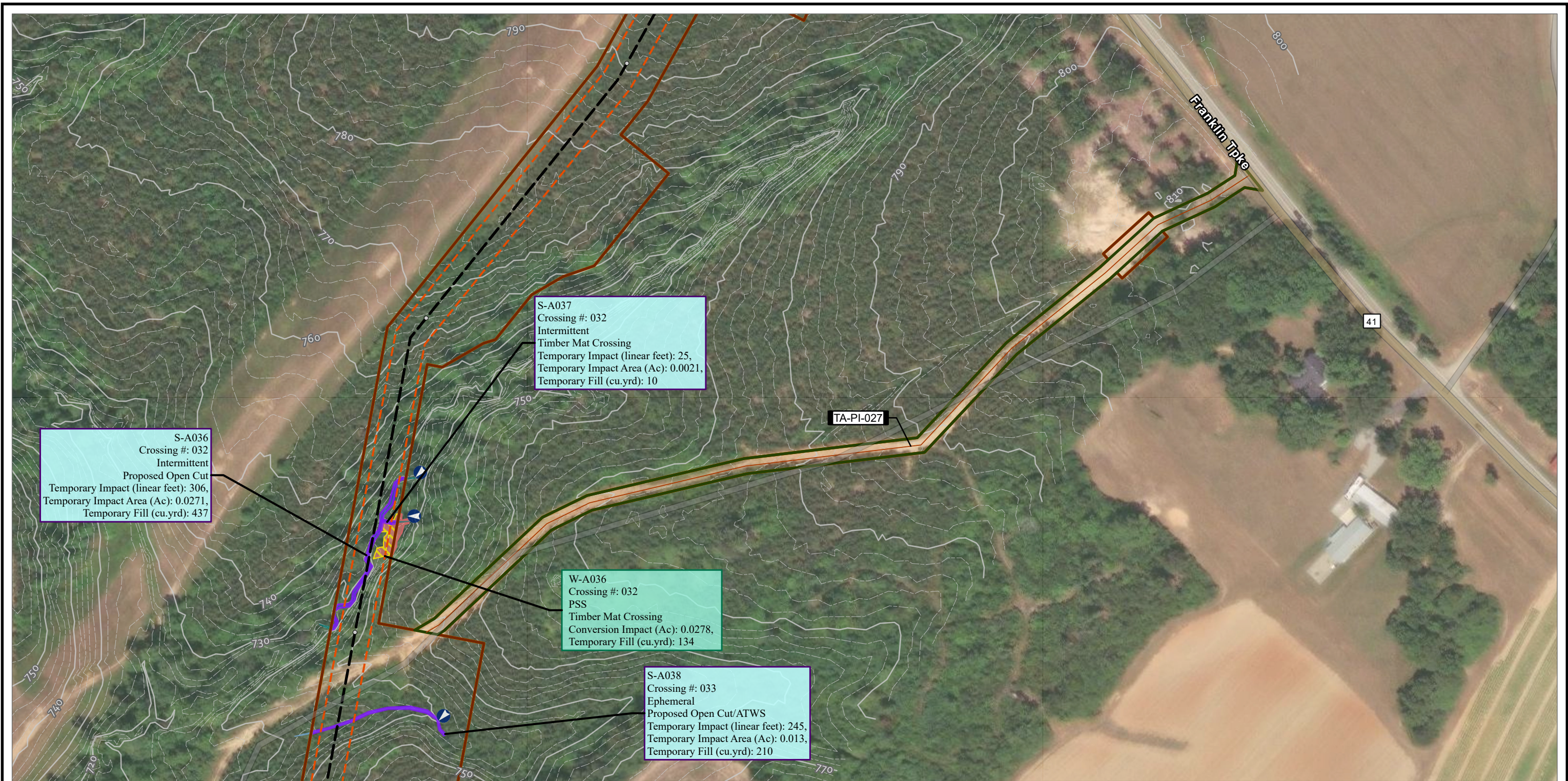


<ul style="list-style-type: none">TENTH MILE POSTMILE POSTMAIN LINE VALVEMETER STATIONSCONTRACTOR YARDH-650 PIPELINEPERMANENT ACCESS ROADTEMPORARY ACCESS ROAD	<ul style="list-style-type: none">TEMPORARY ACCESS ROADPERMANENT ACCESS ROADLIMITS OF CONSTRUCTION WORKSPACEOPERATIONAL WORKSPACEBORE PITSLAYDOWN YARD / STAGING AREASURVEY AREA	<ul style="list-style-type: none">STREAM FLOW DIRECTIONSTREAM IMPACT<ul style="list-style-type: none">TEMPORARYPERMANENTSTREAM TYPE<ul style="list-style-type: none">EPHEMERALINTERMITTENTPERENNIAL	<ul style="list-style-type: none">WETLAND IMPACT<ul style="list-style-type: none">TEMPORARYCONVERSIONSECONDARY IMPACTWETLAND TYPE<ul style="list-style-type: none">PALUSTRINE EMERGENTPALUSTRINE FORESTEDPALUSTRINE SCRUB-SHRUBPALUSTRINE UNCONSOLIDATED BOTTOM	<ul style="list-style-type: none">COUNTY BOUNDARYSTATE BOUNDARYELEVATION - CONTOUR - INDEXELEVATION - CONTOUR - INTERMEDIATE		<div><div>0100200</div><div>1:2,400</div><div>FEET</div><div>1" = 200'</div></div>	<div>PROJECT: MVP Southgate Amendment Project Pittsylvania County, Virginia Rockingham County, North Carolina</div> <div>TITLE: FIGURE 3 DETAIL MAP</div> <div>PAGE: 97 AR-026</div> <div>DATE: JULY 2025</div> <div></div>
---	--	--	---	---	--	--	--



<ul style="list-style-type: none">TENTH MILE POSTMILE POSTMAIN LINE VALVEMETER STATIONSCONTRACTOR YARDH-650 PIPELINEPERMANENT ACCESS ROADTEMPORARY ACCESS ROAD	<ul style="list-style-type: none">TEMPORARY ACCESS ROADPERMANENT ACCESS ROADLIMITS OF CONSTRUCTION WORKSPACEOPERATIONAL WORKSPACEBORE PITSLAYDOWN YARD / STAGING AREASURVEY AREA	<ul style="list-style-type: none">STREAM FLOW DIRECTIONSTREAM IMPACT<ul style="list-style-type: none">TEMPORARYPERMANENTSTREAM TYPE<ul style="list-style-type: none">EPHEMERALINTERMITTENTPERENNIAL	<ul style="list-style-type: none">WETLAND IMPACT<ul style="list-style-type: none">TEMPORARYCONVERSIONSECONDARY IMPACTWETLAND TYPE<ul style="list-style-type: none">PALUSTRINE EMERGENTPALUSTRINE FORESTEDPALUSTRINE SCRUB-SHRUBPALUSTRINE UNCONSOLIDATED BOTTOM	<ul style="list-style-type: none">COUNTY BOUNDARYSTATE BOUNDARYELEVATION - CONTOUR - INDEXELEVATION - CONTOUR - INTERMEDIATE			<p>PROJECT: MVP Southgate Amendment Project Pittsylvania County, Virginia Rockingham County, North Carolina</p> <p>TITLE: FIGURE 3 DETAIL MAP</p> <p>PAGE: 98 AR-027</p> <p>DATE: JULY 2025</p>
---	--	--	---	---	--	--	--

NOTES:
1: THIS FIGURE IS INTENDED TO BE VIEWED OR PRINTED IN COLOR ON 11"x17" SIZE SHEET.
2: SURVEY AREA IS EQUIVALENT TO LIMITS OF CONSTRUCTION WORKSPACE EXCEPT WHERE SHOWN
3: BASE MAP SERVICES: ESRI COMMUNITY MAPS CONTRIBUTORS, VGIN, © OPENSTREETMAP, MICROSOFT, ESRI, TOMTOM, GARMIN, SAFEGRAPH, GEOTECHNOLOGIES, INC, MET/NASA, USGS, EPA, NPS, US CENSUS BUREAU,



<ul style="list-style-type: none">TENTH MILE POSTMILE POSTMAIN LINE VALVEMETER STATIONSCONTRACTOR YARDH-650 PIPELINEPERMANENT ACCESS ROADTEMPORARY ACCESS ROAD	<ul style="list-style-type: none">TEMPORARY ACCESS ROADPERMANENT ACCESS ROADLIMITS OF CONSTRUCTION WORKSPACEOPERATIONAL WORKSPACEBORE PITSLAYDOWN YARD / STAGING AREASURVEY AREA	<ul style="list-style-type: none">STREAM FLOW DIRECTIONSTREAM IMPACT<ul style="list-style-type: none">TEMPORARYPERMANENTSTREAM TYPE<ul style="list-style-type: none">EPHEMERALINTERMITTENTPERENNIAL	<ul style="list-style-type: none">WETLAND IMPACT<ul style="list-style-type: none">TEMPORARYCONVERSIONSECONDARY IMPACTWETLAND TYPE<ul style="list-style-type: none">PALUSTRINE EMERGENTPALUSTRINE FORESTEDPALUSTRINE SCRUB-SHRUBPALUSTRINE UNCONSOLIDATED BOTTOM	<ul style="list-style-type: none">COUNTY BOUNDARYSTATE BOUNDARYELEVATION - CONTOUR - INDEXELEVATION - CONTOUR - INTERMEDIATE			<p>PROJECT: MVP Southgate Amendment Project Pittsylvania County, Virginia Rockingham County, North Carolina</p> <p>TITLE: FIGURE 3 DETAIL MAP</p> <p>PAGE: 99 AR-028</p> <p>DATE: JULY 2025</p>
---	--	--	---	---	--	--	--

NOTES:

1: THIS FIGURE IS INTENDED TO BE VIEWED OR PRINTED IN COLOR ON 11"x17" SIZE SHEET.

2: SURVEY AREA IS EQUIVALENT TO LIMITS OF CONSTRUCTION WORKSPACE EXCEPT WHERE SHOWN

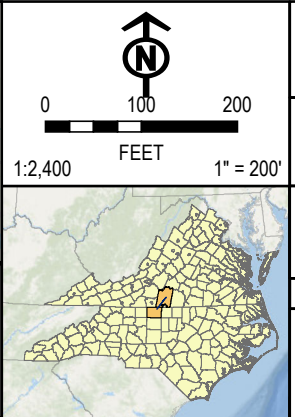
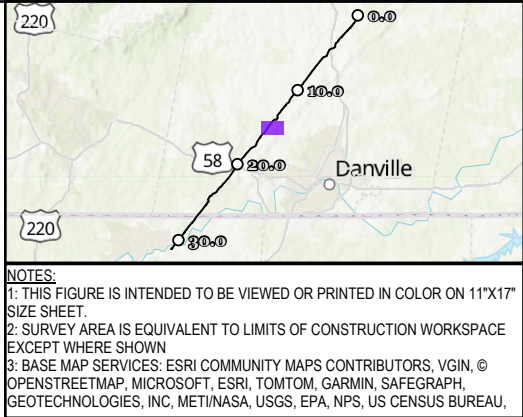
3: BASE MAP SERVICES: ESRI COMMUNITY MAPS CONTRIBUTORS, VGIN, © OPENSTREETMAP, MICROSOFT, ESRI, TOMTOM, GARMIN, SAFEGRAPH, GEOTECHNOLOGIES, INC, MET/NASA, USGS, EPA, NPS, US CENSUS BUREAU,



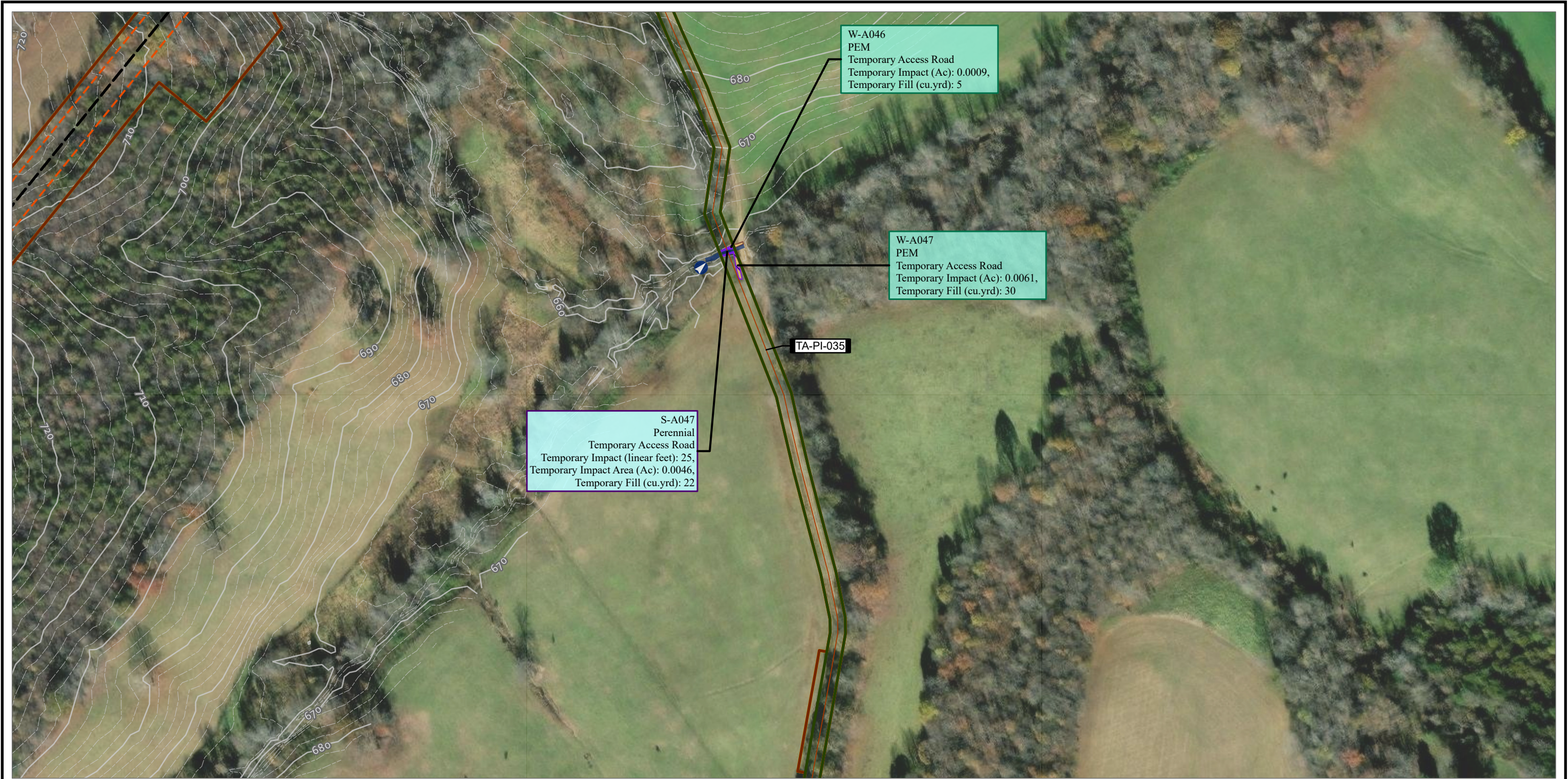
<ul style="list-style-type: none">TENTH MILE POSTMILE POSTMAIN LINE VALVEMETER STATIONSCONTRACTOR YARDH-650 PIPELINEPERMANENT ACCESS ROADTEMPORARY ACCESS ROAD	<ul style="list-style-type: none">TEMPORARY ACCESS ROADPERMANENT ACCESS ROADLIMITS OF CONSTRUCTION WORKSPACEOPERATIONAL WORKSPACEBORE PITSLAYDOWN YARD / STAGING AREASURVEY AREA	<ul style="list-style-type: none">STREAM FLOW DIRECTIONSTREAM IMPACTTEMPORARYPERMANENTSTREAM TYPEEPHEMERALINTERMITTENTPERENNIAL	<ul style="list-style-type: none">WETLAND IMPACTTEMPORARYCONVERSIONSECONDARY IMPACTWETLAND TYPEPALUSTRINE EMERGENTPALUSTRINE FORESTEDPALUSTRINE SCRUB-SHRUBPALUSTRINE UNCONSOLIDATED BOTTOM	<ul style="list-style-type: none">COUNTY BOUNDARYSTATE BOUNDARYELEVATION - CONTOUR - INDEXELEVATION - CONTOUR - INTERMEDIATE	<p>1:2,400 FEET 1" = 200'</p>	<p>PROJECT: MVP Southgate Amendment Project Pittsylvania County, Virginia Rockingham County, North Carolina</p> <p>TITLE: FIGURE 3 DETAIL MAP</p> <p>PAGE: 100 AR-029</p> <p>DATE: JULY 2025</p>
---	--	--	---	---	---------------------------------------	---



- | | | |
|-------------------------|----------------------------------|-----------------------|
| ○ TENTH MILE POST | TEMPORARY ACCESS ROAD | STREAM FLOW DIRECTION |
| ○ MILE POST | PERMANENT ACCESS ROAD | STREAM IMPACT |
| △ MAIN LINE VALVE | LIMITS OF CONSTRUCTION WORKSPACE | TEMPORARY |
| ● METER STATIONS | OPERATIONAL WORKSPACE | PERMANENT |
| ■ CONTRACTOR YARD | BORE PITS | STREAM TYPE |
| — H-650 PIPELINE | LAYDOWN YARD / STAGING AREA | EPHEMERAL |
| — PERMANENT ACCESS ROAD | SURVEY AREA | INTERMITTENT |
| — TEMPORARY ACCESS ROAD | | PERENNIAL |
- | | |
|----------------------------------|------------------------------------|
| WETLAND IMPACT | COUNTY BOUNDARY |
| TEMPORARY | STATE BOUNDARY |
| CONVERSION | ELEVATION - CONTOUR - INDEX |
| SECONDARY IMPACT | ELEVATION - CONTOUR - INTERMEDIATE |
| WETLAND TYPE | |
| PALUSTRINE EMERGENT | |
| PALUSTRINE FORESTED | |
| PALUSTRINE SCRUB-SHRUB | |
| PALUSTRINE UNCONSOLIDATED BOTTOM | |



PROJECT:	MVP Southgate Amendment Project Pittsylvania County, Virginia Rockingham County, North Carolina
TITLE:	FIGURE 3 DETAIL MAP
	PAGE: 101 AR-030
DATE:	JULY 2025



<ul style="list-style-type: none">TENTH MILE POSTMILE POSTMAIN LINE VALVEMETER STATIONSCONTRACTOR YARDH-650 PIPELINEPERMANENT ACCESS ROADTEMPORARY ACCESS ROAD	<ul style="list-style-type: none">TEMPORARY ACCESS ROADPERMANENT ACCESS ROADLIMITS OF CONSTRUCTION WORKSPACEOPERATIONAL WORKSPACEBORE PITSLAYDOWN YARD / STAGING AREASURVEY AREA	<ul style="list-style-type: none">STREAM FLOW DIRECTIONSTREAM IMPACTTEMPORARYPERMANENTSTREAM TYPEEPHEMERALINTERMITTENTPERENNIAL	<ul style="list-style-type: none">WETLAND IMPACTTEMPORARYCONVERSIONSECONDARY IMPACTWETLAND TYPEPALUSTRINE EMERGENTPALUSTRINE FORESTEDPALUSTRINE SCRUB-SHRUBPALUSTRINE UNCONSOLIDATED BOTTOM	<ul style="list-style-type: none">COUNTY BOUNDARYSTATE BOUNDARYELEVATION - CONTOUR - INDEXELEVATION - CONTOUR - INTERMEDIATE	<p>NOTES: 1: THIS FIGURE IS INTENDED TO BE VIEWED OR PRINTED IN COLOR ON 11"x17" SIZE SHEET. 2: SURVEY AREA IS EQUIVALENT TO LIMITS OF CONSTRUCTION WORKSPACE EXCEPT WHERE SHOWN 3: BASE MAP SERVICES: ESRI COMMUNITY MAPS CONTRIBUTORS, VGIN, © OPENSTREETMAP, MICROSOFT, ESRI, TOMTOM, GARMIN, SAFEGRAPH, GEOTECHNOLOGIES, INC, METI/NASA, USGS, EPA, NPS, US CENSUS BUREAU,</p>	<div><div>0100200</div><div>FEET</div><div>1" = 200'</div></div>	<div>PROJECT: MVP Southgate Amendment Project Pittsylvania County, Virginia Rockingham County, North Carolina</div> <div>TITLE: FIGURE 3 DETAIL MAP</div> <div>PAGE: 102 AR-031</div> <div>DATE: JULY 2025</div> <div></div>
---	--	--	---	---	--	--	---

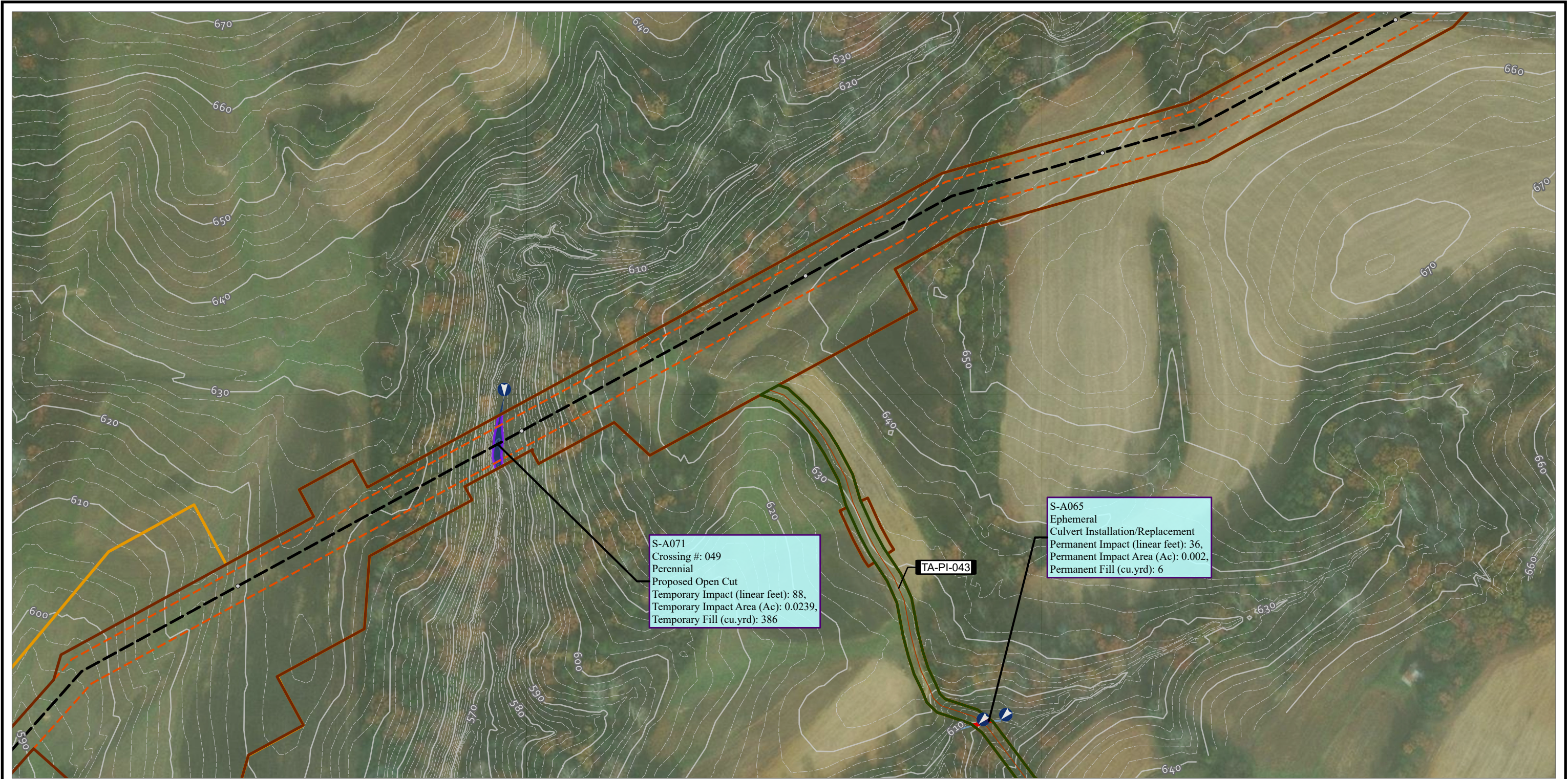


<ul style="list-style-type: none">TENTH MILE POSTMILE POSTMAIN LINE VALVEMETER STATIONSCONTRACTOR YARDH-650 PIPELINEPERMANENT ACCESS ROADTEMPORARY ACCESS ROAD	<ul style="list-style-type: none">TEMPORARY ACCESS ROADPERMANENT ACCESS ROADLIMITS OF CONSTRUCTION WORKSPACEOPERATIONAL WORKSPACEBORE PITSLAYDOWN YARD / STAGING AREASURVEY AREA	<ul style="list-style-type: none">STREAM FLOW DIRECTIONSTREAM IMPACT<ul style="list-style-type: none">TEMPORARYPERMANENTSTREAM TYPE<ul style="list-style-type: none">EPHEMERALINTERMITTENTPERENNIAL	<ul style="list-style-type: none">WETLAND IMPACT<ul style="list-style-type: none">TEMPORARYCONVERSIONSECONDARY IMPACTWETLAND TYPE<ul style="list-style-type: none">PALUSTRINE EMERGENTPALUSTRINE FORESTEDPALUSTRINE SCRUB-SHRUBPALUSTRINE UNCONSOLIDATED BOTTOM	<ul style="list-style-type: none">COUNTY BOUNDARYSTATE BOUNDARYELEVATION - CONTOUR - INDEXELEVATION - CONTOUR - INTERMEDIATE		 1:2,400 1" = 200'	<p>PROJECT: MVP Southgate Amendment Project Pittsylvania County, Virginia Rockingham County, North Carolina</p> <p>TITLE: FIGURE 3 DETAIL MAP</p> <p>PAGE: 103 AR-032</p> <p>DATE: JULY 2025</p>
---	--	--	---	---	--	-----------------------	---

NOTES:
1: THIS FIGURE IS INTENDED TO BE VIEWED OR PRINTED IN COLOR ON 11"x17" SIZE SHEET.
2: SURVEY AREA IS EQUIVALENT TO LIMITS OF CONSTRUCTION WORKSPACE EXCEPT WHERE SHOWN
3: BASE MAP SERVICES: ESRI COMMUNITY MAPS CONTRIBUTORS, VGIN, © OPENSTREETMAP, MICROSOFT, ESRI, TOMTOM, GARMIN, SAFEGRAPH, GEOTECHNOLOGIES, INC, MET/NASA, USGS, EPA, NPS, US CENSUS BUREAU,



<ul style="list-style-type: none">TENTH MILE POSTMILE POSTMAIN LINE VALVEMETER STATIONSCONTRACTOR YARDH-650 PIPELINEPERMANENT ACCESS ROADTEMPORARY ACCESS ROAD	<ul style="list-style-type: none">TEMPORARY ACCESS ROADPERMANENT ACCESS ROADLIMITS OF CONSTRUCTION WORKSPACEOPERATIONAL WORKSPACEBORE PITSLAYDOWN YARD / STAGING AREASURVEY AREA	<ul style="list-style-type: none">STREAM FLOW DIRECTIONSTREAM IMPACTTEMPORARYPERMANENTSTREAM TYPEEPHEMERALINTERMITTENTPERENNIAL	<ul style="list-style-type: none">WETLAND IMPACTTEMPORARYCONVERSIONSECONDARY IMPACTWETLAND TYPEPALUSTRINE EMERGENTPALUSTRINE FORESTEDPALUSTRINE SCRUB-SHRUBPALUSTRINE UNCONSOLIDATED BOTTOM	<ul style="list-style-type: none">COUNTY BOUNDARYSTATE BOUNDARYELEVATION - CONTOUR - INDEXELEVATION - CONTOUR - INTERMEDIATE	<p>NOTES: 1: THIS FIGURE IS INTENDED TO BE VIEWED OR PRINTED IN COLOR ON 11"x17" SIZE SHEET. 2: SURVEY AREA IS EQUIVALENT TO LIMITS OF CONSTRUCTION WORKSPACE EXCEPT WHERE SHOWN 3: BASE MAP SERVICES: ESRI COMMUNITY MAPS CONTRIBUTORS, VGIN, © OPENSTREETMAP, MICROSOFT, ESRI, TOMTOM, GARMIN, SAFEGRAPH, GEOTECHNOLOGIES, INC, MET/NASA, USGS, EPA, NPS, US CENSUS BUREAU,</p>	<p>1:2,400 1" = 200'</p>	<p>PROJECT: MVP Southgate Amendment Project Pittsylvania County, Virginia Rockingham County, North Carolina</p> <p>TITLE: FIGURE 3 DETAIL MAP</p> <p>PAGE: 104 AR-033</p> <p>DATE: JULY 2025</p>
---	--	--	---	---	---	--------------------------	---

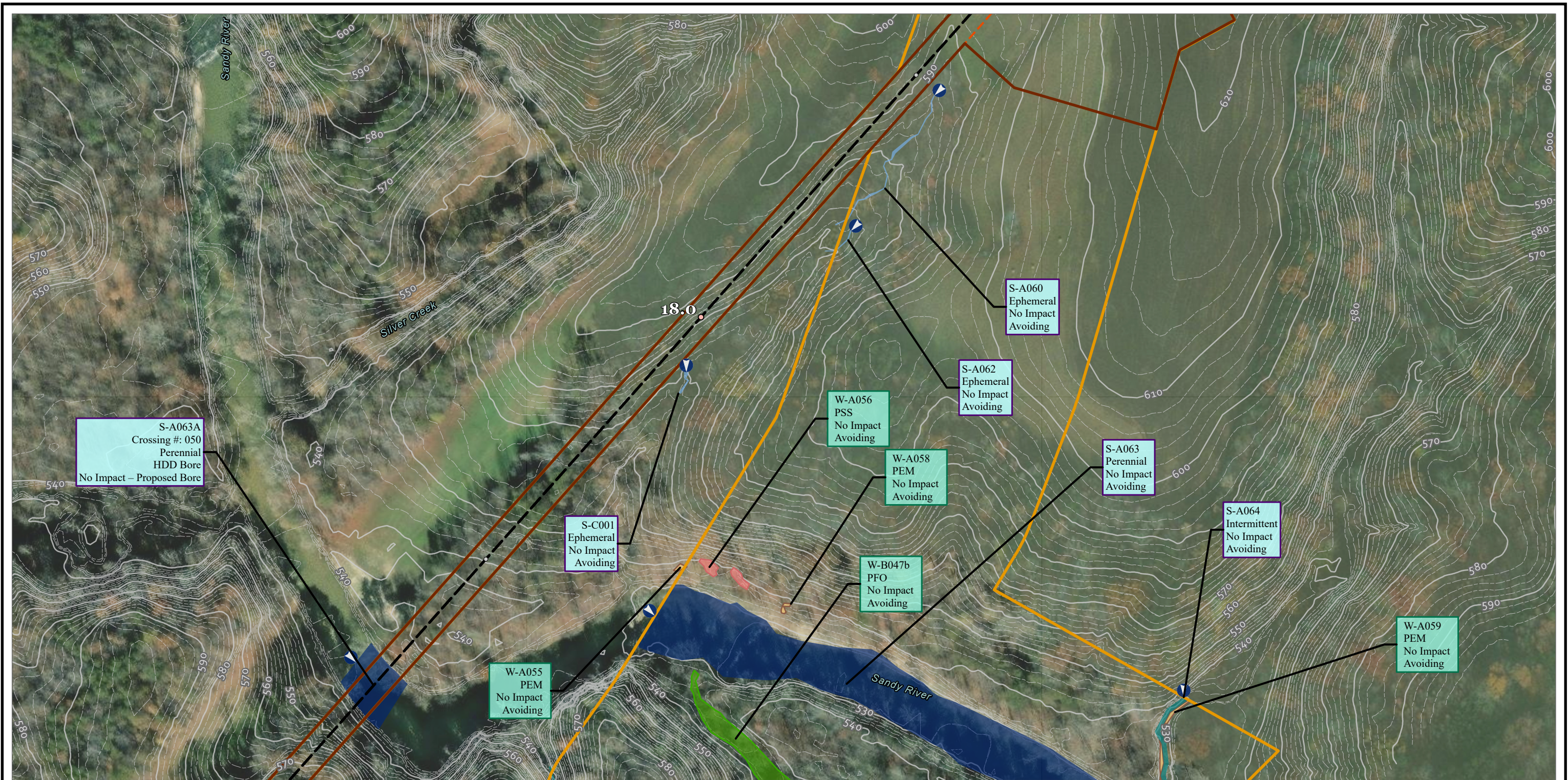


S-A071
Crossing #: 049
Perennial
Proposed Open Cut
Temporary Impact (linear feet): 88,
Temporary Impact Area (Ac): 0.0239,
Temporary Fill (cu.yrd): 386

S-A065
Ephemeral
Culvert Installation/Replacement
Permanent Impact (linear feet): 36,
Permanent Impact Area (Ac): 0.002,
Permanent Fill (cu.yrd): 6

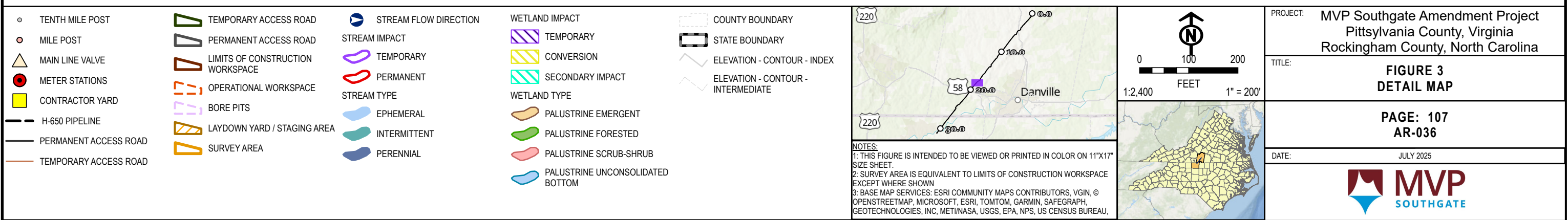
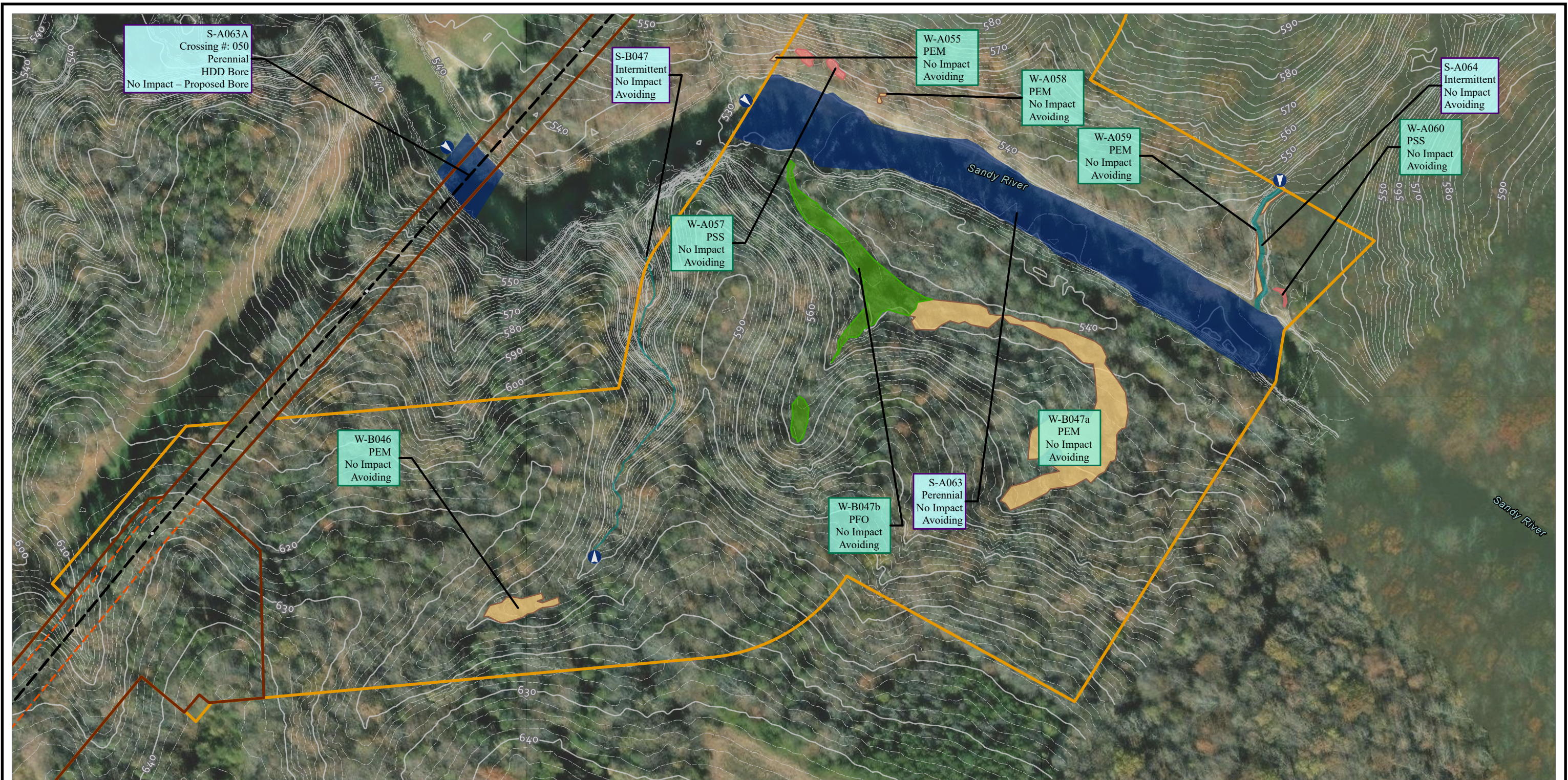
TA-PI-043

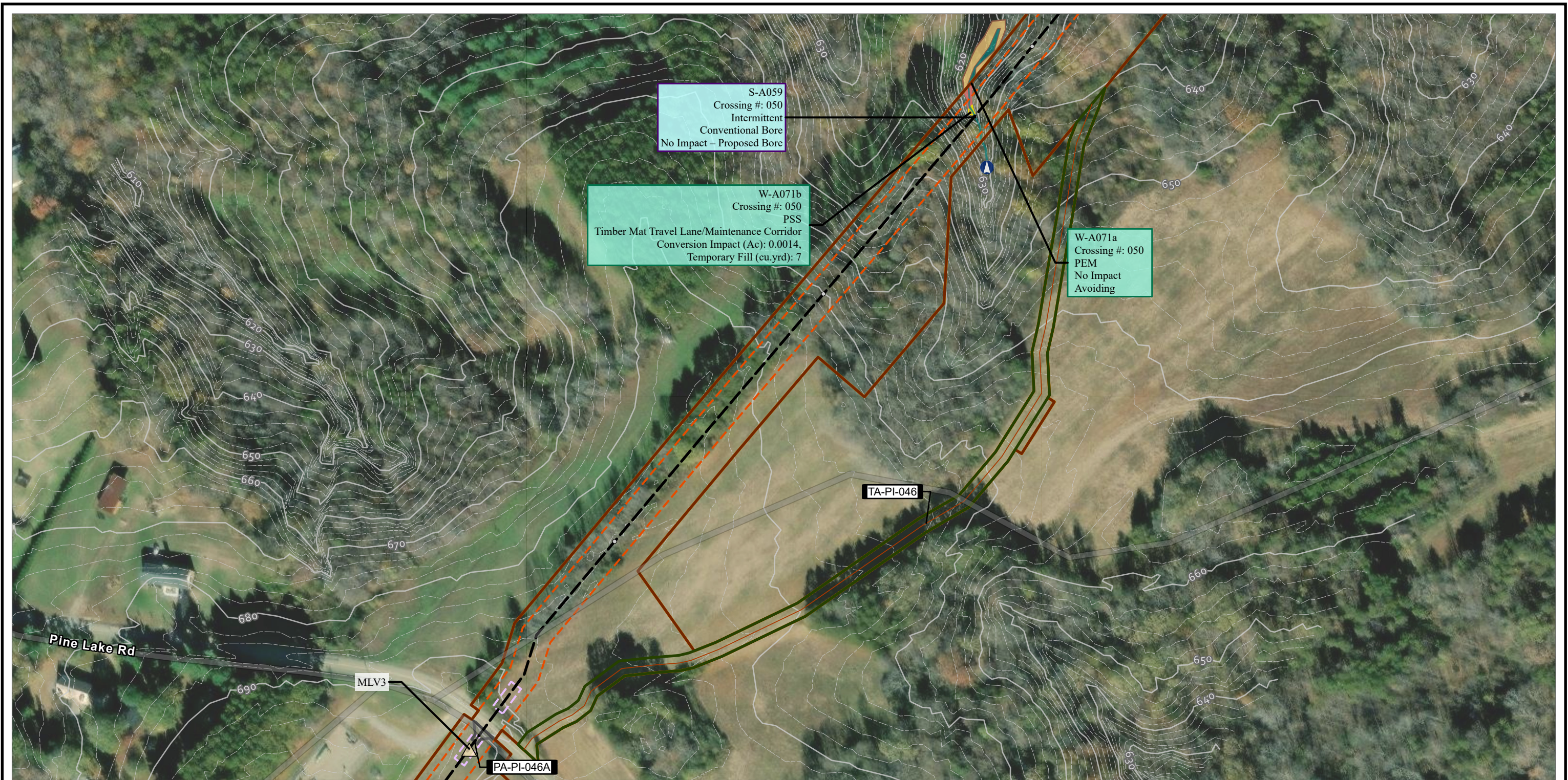
<ul style="list-style-type: none">TENTH MILE POSTMILE POSTMAIN LINE VALVEMETER STATIONSCONTRACTOR YARDH-650 PIPELINEPERMANENT ACCESS ROADTEMPORARY ACCESS ROAD	<ul style="list-style-type: none">TEMPORARY ACCESS ROADPERMANENT ACCESS ROADLIMITS OF CONSTRUCTION WORKSPACEOPERATIONAL WORKSPACEBORE PITSLAYDOWN YARD / STAGING AREASURVEY AREA	<ul style="list-style-type: none">STREAM FLOW DIRECTIONSTREAM IMPACT<ul style="list-style-type: none">TEMPORARYPERMANENTSTREAM TYPE<ul style="list-style-type: none">EPHEMERALINTERMITTENTPERENNIAL	<ul style="list-style-type: none">WETLAND IMPACT<ul style="list-style-type: none">TEMPORARYCONVERSIONSECONDARY IMPACTWETLAND TYPE<ul style="list-style-type: none">PALUSTRINE EMERGENTPALUSTRINE FORESTEDPALUSTRINE SCRUB-SHRUBPALUSTRINE UNCONSOLIDATED BOTTOM	<ul style="list-style-type: none">COUNTY BOUNDARYSTATE BOUNDARYELEVATION - CONTOUR - INDEXELEVATION - CONTOUR - INTERMEDIATE		<p>PROJECT: MVP Southgate Amendment Project Pittsylvania County, Virginia Rockingham County, North Carolina</p> <p>TITLE: FIGURE 3 DETAIL MAP</p> <p>PAGE: 105 AR-034</p> <p>DATE: JULY 2025</p>
<p>NOTES: 1: THIS FIGURE IS INTENDED TO BE VIEWED OR PRINTED IN COLOR ON 11"x17" SIZE SHEET. 2: SURVEY AREA IS EQUIVALENT TO LIMITS OF CONSTRUCTION WORKSPACE EXCEPT WHERE SHOWN 3: BASE MAP SERVICES: ESRI COMMUNITY MAPS CONTRIBUTORS, VGIN, © OPENSTREETMAP, MICROSOFT, ESRI, TOMTOM, GARMIN, SAFEGRAPH, GEOTECHNOLOGIES, INC, MET/NASA, USGS, EPA, NPS, US CENSUS BUREAU,</p>						



<ul style="list-style-type: none">TENTH MILE POSTMILE POSTMAIN LINE VALVEMETER STATIONSCONTRACTOR YARDH-650 PIPELINEPERMANENT ACCESS ROADTEMPORARY ACCESS ROAD	<ul style="list-style-type: none">TEMPORARY ACCESS ROADPERMANENT ACCESS ROADLIMITS OF CONSTRUCTION WORKSPACEOPERATIONAL WORKSPACEBORE PITSLAYDOWN YARD / STAGING AREASURVEY AREA	<ul style="list-style-type: none">STREAM FLOW DIRECTIONSTREAM IMPACTTEMPORARYPERMANENTSTREAM TYPEEPHEMERALINTERMITTENTPERENNIAL	<ul style="list-style-type: none">WETLAND IMPACTTEMPORARYCONVERSIONSECONDARY IMPACTWETLAND TYPEPALUSTRINE EMERGENTPALUSTRINE FORESTEDPALUSTRINE SCRUB-SHRUBPALUSTRINE UNCONSOLIDATED BOTTOM	<ul style="list-style-type: none">COUNTY BOUNDARYSTATE BOUNDARYELEVATION - CONTOUR - INDEXELEVATION - CONTOUR - INTERMEDIATE			<p>PROJECT: MVP Southgate Amendment Project Pittsylvania County, Virginia Rockingham County, North Carolina</p> <p>TITLE: FIGURE 3 DETAIL MAP</p> <p>PAGE: 106 AR-035</p> <p>DATE: JULY 2025</p>
---	--	--	---	---	--	--	---

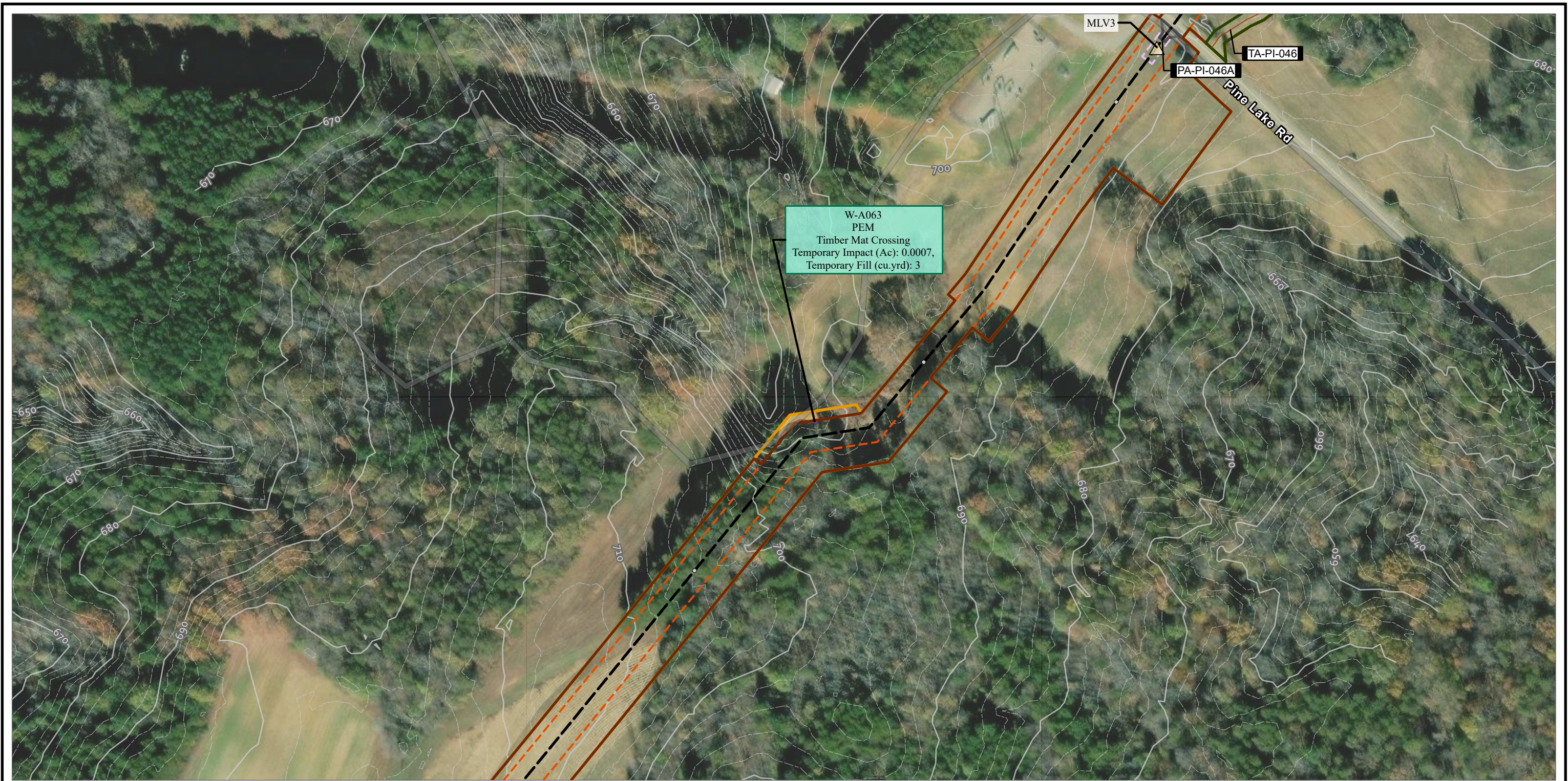
NOTES:
1: THIS FIGURE IS INTENDED TO BE VIEWED OR PRINTED IN COLOR ON 11"x17" SIZE SHEET.
2: SURVEY AREA IS EQUIVALENT TO LIMITS OF CONSTRUCTION WORKSPACE EXCEPT WHERE SHOWN
3: BASE MAP SERVICES: ESRI COMMUNITY MAPS CONTRIBUTORS, VGIN, © OPENSTREETMAP, MICROSOFT, ESRI, TOMTOM, GARMIN, SAFEGRAPH, GEOTECHNOLOGIES, INC, MET/NASA, USGS, EPA, NPS, US CENSUS BUREAU,





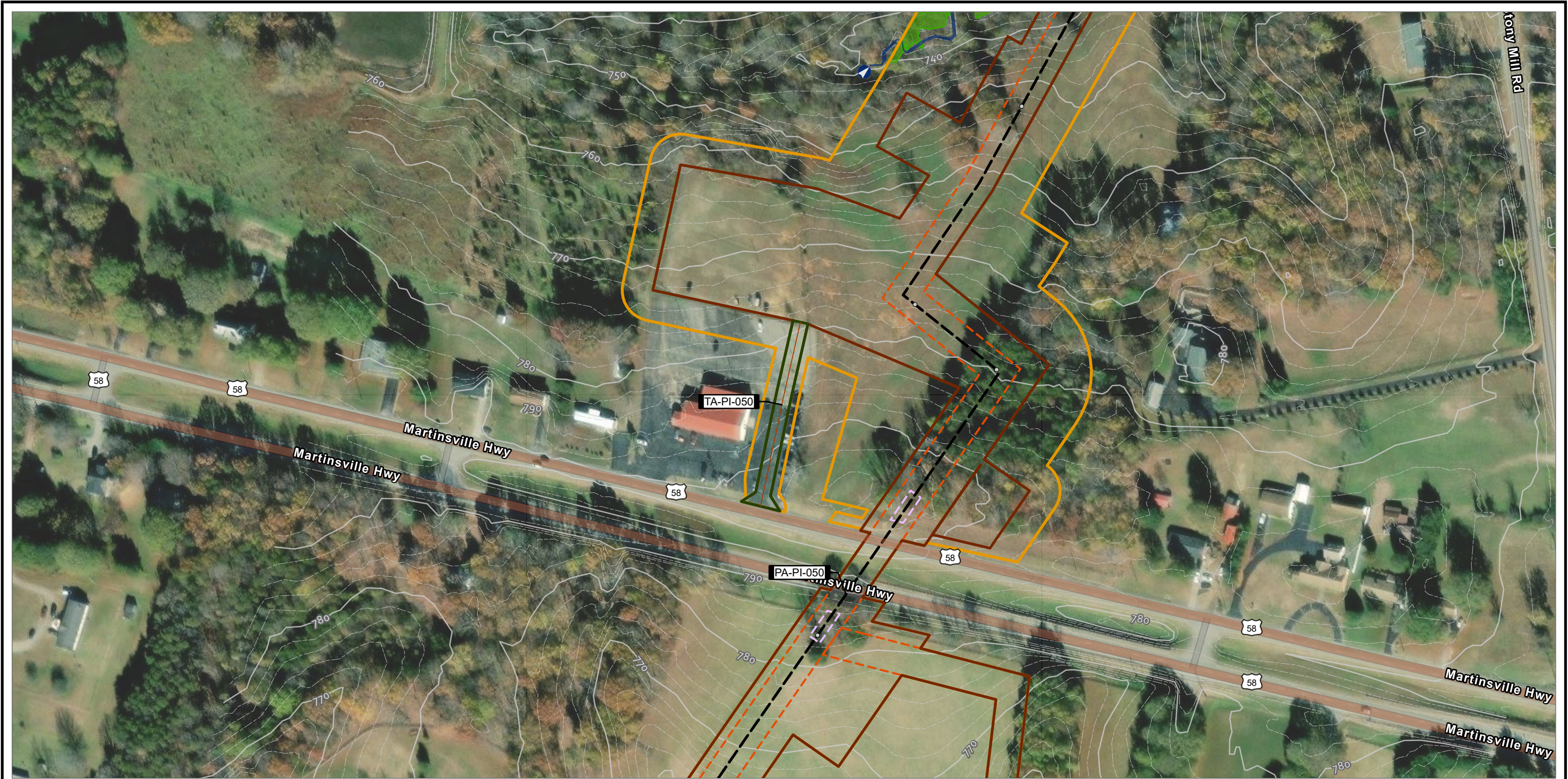
<ul style="list-style-type: none">TENTH MILE POSTMILE POSTMAIN LINE VALVEMETER STATIONSCONTRACTOR YARDH-650 PIPELINEPERMANENT ACCESS ROADTEMPORARY ACCESS ROAD	<ul style="list-style-type: none">TEMPORARY ACCESS ROADPERMANENT ACCESS ROADLIMITS OF CONSTRUCTION WORKSPACEOPERATIONAL WORKSPACEBORE PITSLAYDOWN YARD / STAGING AREASURVEY AREA	<ul style="list-style-type: none">STREAM FLOW DIRECTIONSTREAM IMPACT<ul style="list-style-type: none">TEMPORARYPERMANENTSTREAM TYPE<ul style="list-style-type: none">EPHEMERALINTERMITTENTPERENNIAL	<ul style="list-style-type: none">WETLAND IMPACT<ul style="list-style-type: none">TEMPORARYCONVERSIONSECONDARY IMPACTWETLAND TYPE<ul style="list-style-type: none">PALUSTRINE EMERGENTPALUSTRINE FORESTEDPALUSTRINE SCRUB-SHRUBPALUSTRINE UNCONSOLIDATED BOTTOM	<ul style="list-style-type: none">COUNTY BOUNDARYSTATE BOUNDARYELEVATION - CONTOUR - INDEXELEVATION - CONTOUR - INTERMEDIATE		<p>PROJECT: MVP Southgate Amendment Project Pittsylvania County, Virginia Rockingham County, North Carolina</p> <p>TITLE: FIGURE 3 DETAIL MAP</p> <p>PAGE: 108 AR-037</p> <p>DATE: JULY 2025</p>
---	--	--	---	---	--	---

NOTES:
1: THIS FIGURE IS INTENDED TO BE VIEWED OR PRINTED IN COLOR ON 11"x17" SIZE SHEET.
2: SURVEY AREA IS EQUIVALENT TO LIMITS OF CONSTRUCTION WORKSPACE EXCEPT WHERE SHOWN
3: BASE MAP SERVICES: ESRI COMMUNITY MAPS CONTRIBUTORS, VGIN, © OPENSTREETMAP, MICROSOFT, ESRI, TOMTOM, GARMIN, SAFEGRAPH, GEOTECHNOLOGIES, INC, MET/NASA, USGS, EPA, NPS, US CENSUS BUREAU,



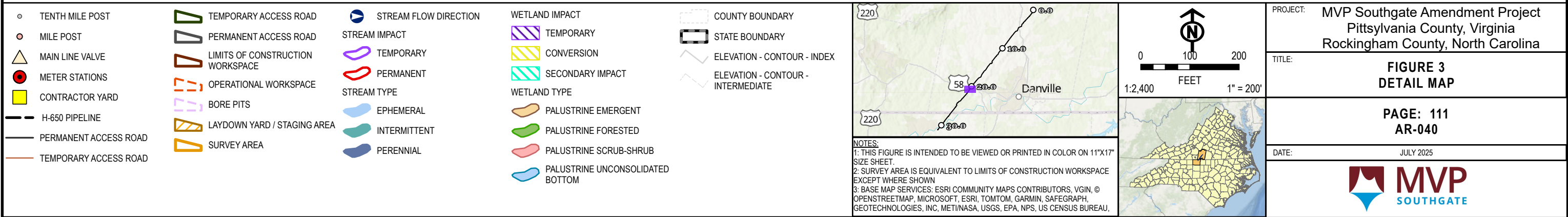
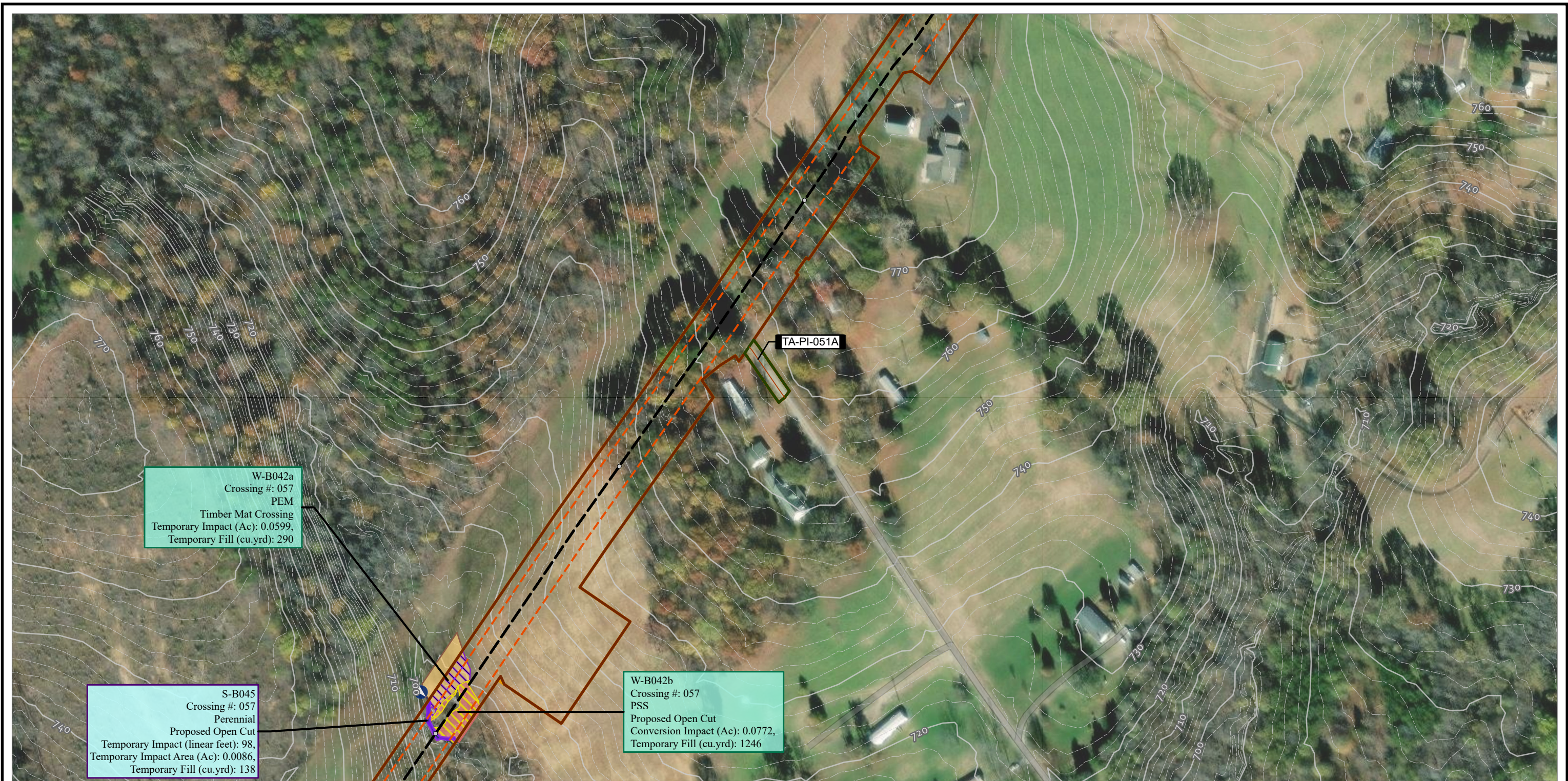
<ul style="list-style-type: none">TENTH MILE POSTMILE POSTMAIN LINE VALVEMETER STATIONSCONTRACTOR YARDH-650 PIPELINEPERMANENT ACCESS ROADTEMPORARY ACCESS ROAD	<ul style="list-style-type: none">TEMPORARY ACCESS ROADPERMANENT ACCESS ROADLIMITS OF CONSTRUCTION WORKSPACEOPERATIONAL WORKSPACEBORE PITSLAYDOWN YARD / STAGING AREASURVEY AREA	<ul style="list-style-type: none">STREAM FLOW DIRECTIONSTREAM IMPACT<ul style="list-style-type: none">TEMPORARYPERMANENTSTREAM TYPE<ul style="list-style-type: none">EPHEMERALINTERMITTENTPERENNIAL	<ul style="list-style-type: none">WETLAND IMPACT<ul style="list-style-type: none">TEMPORARYCONVERSIONSECONDARY IMPACTWETLAND TYPE<ul style="list-style-type: none">PALUSTRINE EMERGENTPALUSTRINE FORESTEDPALUSTRINE SCRUB-SHRUBPALUSTRINE UNCONSOLIDATED BOTTOM	<ul style="list-style-type: none">COUNTY BOUNDARYSTATE BOUNDARYELEVATION - CONTOUR - INDEXELEVATION - CONTOUR - INTERMEDIATE		<div><div>0100200</div><div>FEET</div><div>1:2,4001" = 200'</div></div>	<div>PROJECT: MVP Southgate Amendment Project Pittsylvania County, Virginia Rockingham County, North Carolina</div> <div>TITLE: FIGURE 3 DETAIL MAP</div> <div>PAGE: 109 AR-038</div> <div>DATE: JULY 2025</div> <div></div>
---	--	--	---	---	--	---	---

NOTES:
1: THIS FIGURE IS INTENDED TO BE VIEWED OR PRINTED IN COLOR ON 11"x17" SIZE SHEET.
2: SURVEY AREA IS EQUIVALENT TO LIMITS OF CONSTRUCTION WORKSPACE EXCEPT WHERE SHOWN
3: BASE MAP SERVICES: ESRI COMMUNITY MAPS CONTRIBUTORS, VGIN, © OPENSTREETMAP, MICROSOFT, ESRI, TOMTOM, GARMIN, SAFEGRAPH, GEOTECHNOLOGIES, INC, MET/NASA, USGS, EPA, NPS, US CENSUS BUREAU,



<ul style="list-style-type: none">TENTH MILE POSTMILE POSTMAIN LINE VALVEMETER STATIONSCONTRACTOR YARDH-650 PIPELINEPERMANENT ACCESS ROADTEMPORARY ACCESS ROAD	<ul style="list-style-type: none">TEMPORARY ACCESS ROADPERMANENT ACCESS ROADLIMITS OF CONSTRUCTION WORKSPACEOPERATIONAL WORKSPACEBORE PITSLAYDOWN YARD / STAGING AREASURVEY AREA	<ul style="list-style-type: none">STREAM FLOW DIRECTIONSTREAM IMPACT<ul style="list-style-type: none">TEMPORARYPERMANENTSTREAM TYPE<ul style="list-style-type: none">EPHEMERALINTERMITTENTPERENNIAL	<ul style="list-style-type: none">WETLAND IMPACT<ul style="list-style-type: none">TEMPORARYCONVERSIONSECONDARY IMPACTWETLAND TYPE<ul style="list-style-type: none">PALUSTRINE EMERGENTPALUSTRINE FORESTEDPALUSTRINE SCRUB-SHRUBPALUSTRINE UNCONSOLIDATED BOTTOM	<ul style="list-style-type: none">COUNTY BOUNDARYSTATE BOUNDARYELEVATION - CONTOUR - INDEXELEVATION - CONTOUR - INTERMEDIATE			<p>PROJECT: MVP Southgate Amendment Project Pittsylvania County, Virginia Rockingham County, North Carolina</p> <p>TITLE: FIGURE 3 DETAIL MAP</p> <p>PAGE: 110 AR-039</p> <p>DATE: JULY 2025</p>
---	--	--	---	---	--	--	---

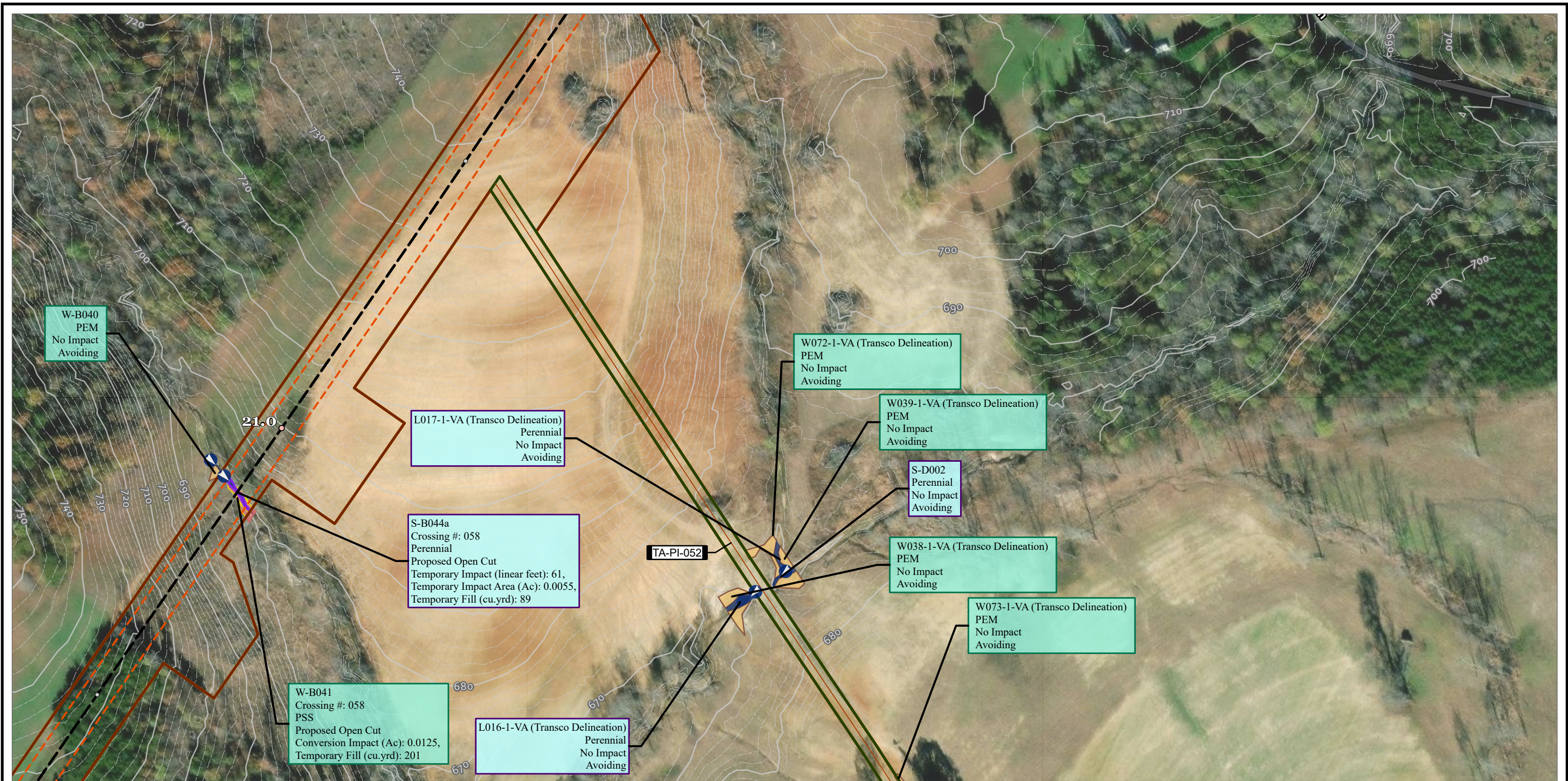
NOTES:
1: THIS FIGURE IS INTENDED TO BE VIEWED OR PRINTED IN COLOR ON 11"x17" SIZE SHEET.
2: SURVEY AREA IS EQUIVALENT TO LIMITS OF CONSTRUCTION WORKSPACE EXCEPT WHERE SHOWN
3: BASE MAP SERVICES: ESRI COMMUNITY MAPS CONTRIBUTORS, VGIN, © OPENSTREETMAP, MICROSOFT, ESRI, TOMTOM, GARMIN, SAFEGRAPH, GEOTECHNOLOGIES, INC, MET/NASA, USGS, EPA, NPS, US CENSUS BUREAU,



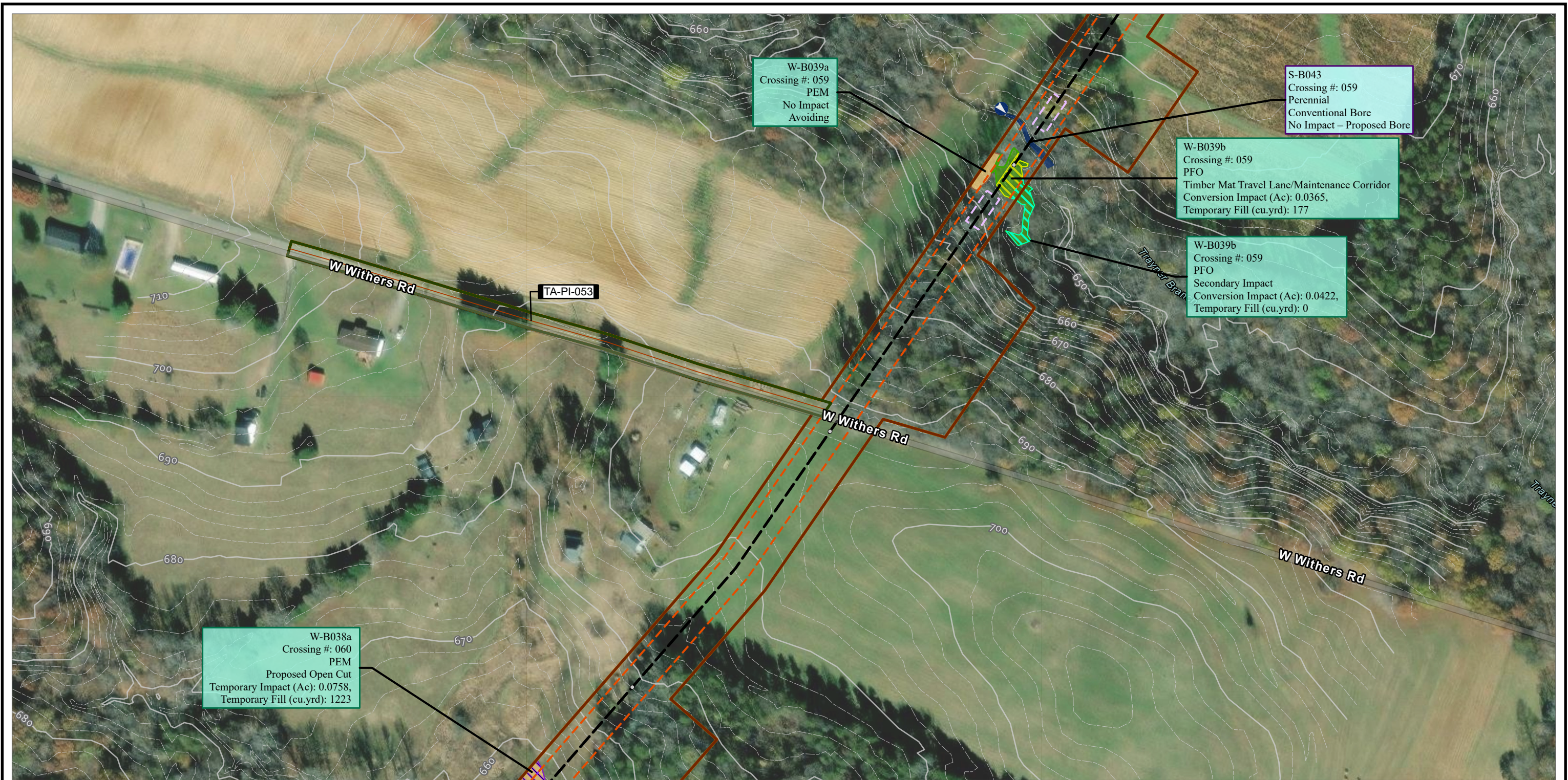


<ul style="list-style-type: none">TENTH MILE POSTMILE POSTMAIN LINE VALVEMETER STATIONSCONTRACTOR YARDH-650 PIPELINEPERMANENT ACCESS ROADTEMPORARY ACCESS ROAD	<ul style="list-style-type: none">TEMPORARY ACCESS ROADPERMANENT ACCESS ROADLIMITS OF CONSTRUCTION WORKSPACEOPERATIONAL WORKSPACEBORE PITSLAYDOWN YARD / STAGING AREASURVEY AREA	<ul style="list-style-type: none">STREAM FLOW DIRECTIONSTREAM IMPACT<ul style="list-style-type: none">TEMPORARYPERMANENTSTREAM TYPE<ul style="list-style-type: none">EPHEMERALINTERMITTENTPERENNIAL	<ul style="list-style-type: none">WETLAND IMPACT<ul style="list-style-type: none">TEMPORARYCONVERSIONSECONDARY IMPACTWETLAND TYPE<ul style="list-style-type: none">PALUSTRINE EMERGENTPALUSTRINE FORESTEDPALUSTRINE SCRUB-SHRUBPALUSTRINE UNCONSOLIDATED BOTTOMCOUNTY BOUNDARYSTATE BOUNDARYELEVATION - CONTOUR - INDEXELEVATION - CONTOUR - INTERMEDIATE			<p>PROJECT: MVP Southgate Amendment Project Pittsylvania County, Virginia Rockingham County, North Carolina</p> <p>TITLE: FIGURE 3 DETAIL MAP</p> <p>PAGE: 112 AR-041</p> <p>DATE: JULY 2025</p>
---	--	--	---	--	--	---

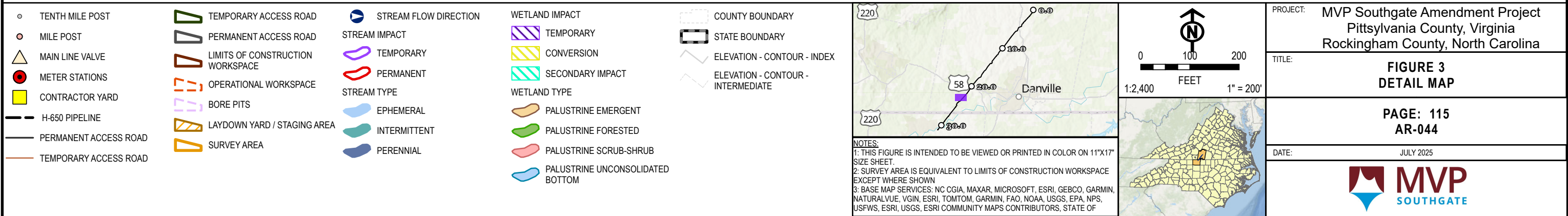
NOTES:
1: THIS FIGURE IS INTENDED TO BE VIEWED OR PRINTED IN COLOR ON 11"x17" SIZE SHEET.
2: SURVEY AREA IS EQUIVALENT TO LIMITS OF CONSTRUCTION WORKSPACE EXCEPT WHERE SHOWN
3: BASE MAP SERVICES: ESRI COMMUNITY MAPS CONTRIBUTORS, VGIN, © OPENSTREETMAP, MICROSOFT, ESRI, TOMTOM, GARMIN, SAFEGRAPH, GEOTECHNOLOGIES, INC, METI/NASA, USGS, EPA, NPS, US CENSUS BUREAU,



<ul style="list-style-type: none">TENTH MILE POSTMILE POSTMAIN LINE VALVEMETER STATIONSCONTRACTOR YARDH-650 PIPELINEPERMANENT ACCESS ROADTEMPORARY ACCESS ROAD	<ul style="list-style-type: none">TEMPORARY ACCESS ROADPERMANENT ACCESS ROADLIMITS OF CONSTRUCTION WORKSPACEOPERATIONAL WORKSPACEBORE PITSLAYDOWN YARD / STAGING AREASURVEY AREA	<ul style="list-style-type: none">STREAM FLOW DIRECTIONSTREAM IMPACT<ul style="list-style-type: none">TEMPORARYPERMANENTSTREAM TYPE<ul style="list-style-type: none">EPHEMERALINTERMITTENTPERENNIAL	<ul style="list-style-type: none">WETLAND IMPACT<ul style="list-style-type: none">TEMPORARYCONVERSIONSECONDARY IMPACTWETLAND TYPE<ul style="list-style-type: none">PALUSTRINE EMERGENTPALUSTRINE FORESTEDPALUSTRINE SCRUB-SHRUBPALUSTRINE UNCONSOLIDATED BOTTOM	<ul style="list-style-type: none">COUNTY BOUNDARYSTATE BOUNDARYELEVATION - CONTOUR - INDEXELEVATION - CONTOUR - INTERMEDIATE	<p>NOTES: 1: THIS FIGURE IS INTENDED TO BE VIEWED OR PRINTED IN COLOR ON 11"x17" SIZE SHEET. 2: SURVEY AREA IS EQUIVALENT TO LIMITS OF CONSTRUCTION WORKSPACE EXCEPT WHERE SHOWN 3: BASE MAP SERVICES: ESRI COMMUNITY MAPS CONTRIBUTORS, VGIN, © OPENSTREETMAP, MICROSOFT, ESRI, TOMTOM, GARMIN, SAFEGRAPH, GEOTECHNOLOGIES, INC, MET/NASA, USGS, EPA, NPS, US CENSUS BUREAU,</p>	<div><p>1:2,400 1" = 200'</p></div>	<p>PROJECT: MVP Southgate Amendment Project Pittsylvania County, Virginia Rockingham County, North Carolina</p> <p>TITLE: FIGURE 3 DETAIL MAP</p> <p>PAGE: 113 AR-042</p> <p>DATE: JULY 2025</p> <div></div>
---	--	--	---	---	---	-------------------------------------	---



<ul style="list-style-type: none">TENTH MILE POSTMILE POSTMAIN LINE VALVEMETER STATIONSCONTRACTOR YARDH-650 PIPELINEPERMANENT ACCESS ROADTEMPORARY ACCESS ROAD	<ul style="list-style-type: none">TEMPORARY ACCESS ROADPERMANENT ACCESS ROADLIMITS OF CONSTRUCTION WORKSPACEOPERATIONAL WORKSPACEBORE PITSLAYDOWN YARD / STAGING AREASURVEY AREA	<ul style="list-style-type: none">STREAM FLOW DIRECTIONSTREAM IMPACTTEMPORARYPERMANENTSTREAM TYPEEPHEMERALINTERMITTENTPERENNIAL	<ul style="list-style-type: none">WETLAND IMPACTTEMPORARYCONVERSIONSECONDARY IMPACTWETLAND TYPEPALUSTRINE EMERGENTPALUSTRINE FORESTEDPALUSTRINE SCRUB-SHRUBPALUSTRINE UNCONSOLIDATED BOTTOM	<ul style="list-style-type: none">COUNTY BOUNDARYSTATE BOUNDARYELEVATION - CONTOUR - INDEXELEVATION - CONTOUR - INTERMEDIATE	<p>NOTES: 1: THIS FIGURE IS INTENDED TO BE VIEWED OR PRINTED IN COLOR ON 11"x17" SIZE SHEET. 2: SURVEY AREA IS EQUIVALENT TO LIMITS OF CONSTRUCTION WORKSPACE EXCEPT WHERE SHOWN 3: BASE MAP SERVICES: NC CGIA, MAXAR, MICROSOFT, ESRI, GEBCO, GARMIN, NATURALVUE, VGIN, ESRI, TOMTOM, GARMIN, FAO, NOAA, USGS, EPA, NPS, USFWS, ESRI, USGS, ESRI COMMUNITY MAPS CONTRIBUTORS, STATE OF</p>	<p>0 100 200 FEET 1:2,400 1" = 200'</p>	<p>PROJECT: MVP Southgate Amendment Project Pittsylvania County, Virginia Rockingham County, North Carolina</p> <p>TITLE: FIGURE 3 DETAIL MAP</p> <p>PAGE: 114 AR-043</p> <p>DATE: JULY 2025</p>
---	--	--	---	---	---	---	---





<ul style="list-style-type: none">TENTH MILE POSTMILE POSTMAIN LINE VALVEMETER STATIONSCONTRACTOR YARDH-650 PIPELINEPERMANENT ACCESS ROADTEMPORARY ACCESS ROAD	<ul style="list-style-type: none">TEMPORARY ACCESS ROADPERMANENT ACCESS ROADLIMITS OF CONSTRUCTION WORKSPACEOPERATIONAL WORKSPACEBORE PITSLAYDOWN YARD / STAGING AREASURVEY AREA	<ul style="list-style-type: none">STREAM FLOW DIRECTIONSTREAM IMPACT<ul style="list-style-type: none">TEMPORARYPERMANENTSTREAM TYPE<ul style="list-style-type: none">EPHEMERALINTERMITTENTPERENNIAL	<ul style="list-style-type: none">WETLAND IMPACT<ul style="list-style-type: none">TEMPORARYCONVERSIONSECONDARY IMPACTWETLAND TYPE<ul style="list-style-type: none">PALUSTRINE EMERGENTPALUSTRINE FORESTEDPALUSTRINE SCRUB-SHRUBPALUSTRINE UNCONSOLIDATED BOTTOM	<ul style="list-style-type: none">COUNTY BOUNDARYSTATE BOUNDARYELEVATION - CONTOUR - INDEXELEVATION - CONTOUR - INTERMEDIATE	<p>NOTES: 1: THIS FIGURE IS INTENDED TO BE VIEWED OR PRINTED IN COLOR ON 11"x17" SIZE SHEET. 2: SURVEY AREA IS EQUIVALENT TO LIMITS OF CONSTRUCTION WORKSPACE EXCEPT WHERE SHOWN 3: BASE MAP SERVICES: NC CGIA, MAXAR, MICROSOFT, ESRI, GEBCO, GARMIN, NATURALVUE, VGIN, ESRI, TOMTOM, GARMIN, FAO, NOAA, USGS, EPA, NPS, USFWS, ESRI, USGS, ESRI COMMUNITY MAPS CONTRIBUTORS, STATE OF</p>	<div><div>0100200</div><div>FEET</div><div>1:2,4001" = 200'</div></div>	<div>PROJECT: MVP Southgate Amendment Project Pittsylvania County, Virginia Rockingham County, North Carolina</div> <div>TITLE: FIGURE 3 DETAIL MAP</div> <div>PAGE: 116 AR-045</div> <div>DATE: JULY 2025</div> <div></div>
---	--	--	---	---	---	---	---

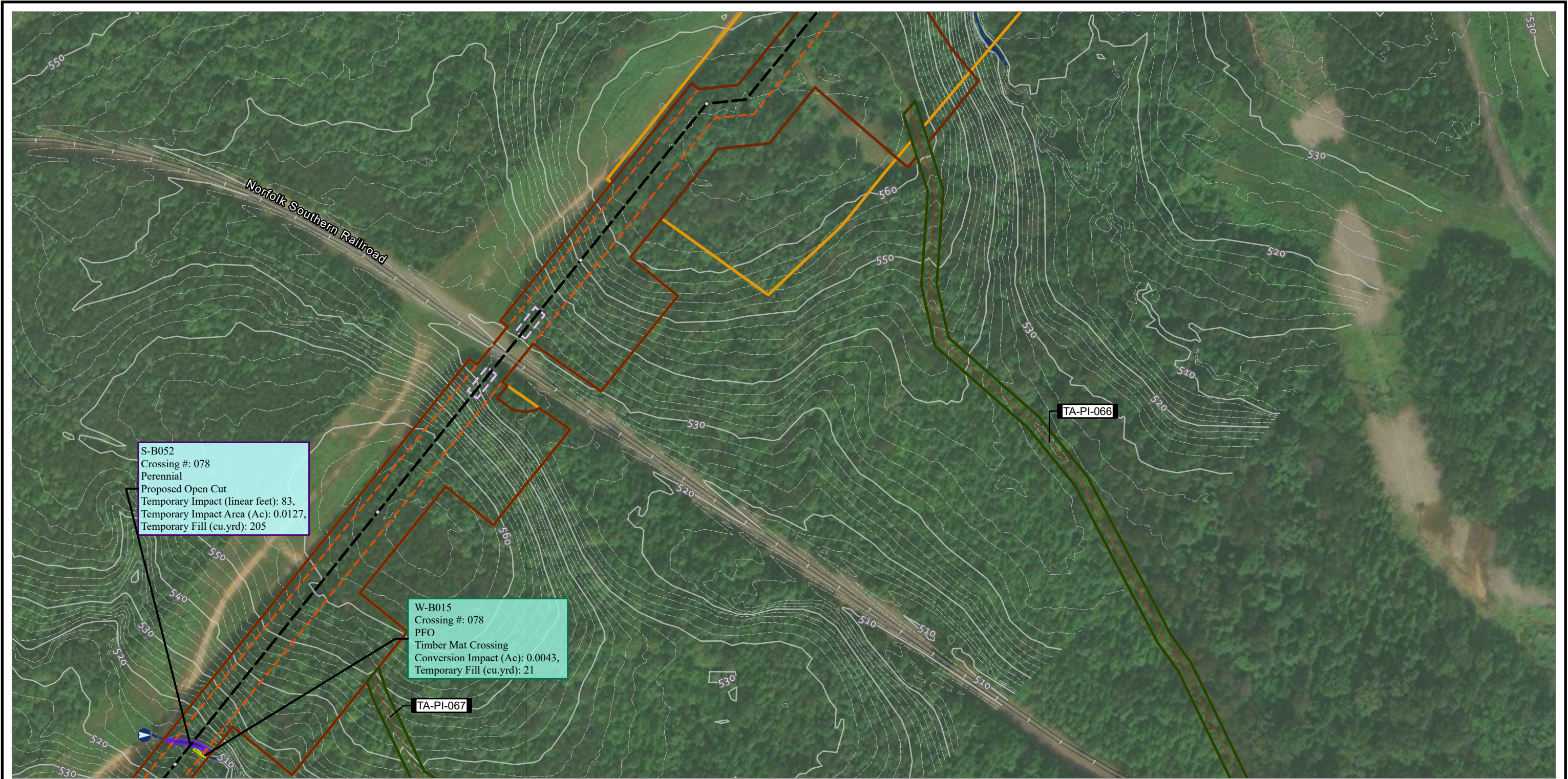


<ul style="list-style-type: none">TENTH MILE POSTMILE POSTMAIN LINE VALVEMETER STATIONSCONTRACTOR YARDH-650 PIPELINEPERMANENT ACCESS ROADTEMPORARY ACCESS ROAD	<ul style="list-style-type: none">TEMPORARY ACCESS ROADPERMANENT ACCESS ROADLIMITS OF CONSTRUCTION WORKSPACEOPERATIONAL WORKSPACEBORE PITSLAYDOWN YARD / STAGING AREASURVEY AREA	<ul style="list-style-type: none">STREAM FLOW DIRECTIONSTREAM IMPACT<ul style="list-style-type: none">TEMPORARYPERMANENTSTREAM TYPE<ul style="list-style-type: none">EPHEMERALINTERMITTENTPERENNIAL	<ul style="list-style-type: none">WETLAND IMPACT<ul style="list-style-type: none">TEMPORARYCONVERSIONSECONDARY IMPACTWETLAND TYPE<ul style="list-style-type: none">PALUSTRINE EMERGENTPALUSTRINE FORESTEDPALUSTRINE SCRUB-SHRUBPALUSTRINE UNCONSOLIDATED BOTTOM	<ul style="list-style-type: none">COUNTY BOUNDARYSTATE BOUNDARYELEVATION - CONTOUR - INDEXELEVATION - CONTOUR - INTERMEDIATE		<div><div>0100200</div><div>FEET</div><div>1:2,4001" = 200'</div></div>	<div>PROJECT: MVP Southgate Amendment Project Pittsylvania County, Virginia Rockingham County, North Carolina</div> <div>TITLE: FIGURE 3 DETAIL MAP</div> <div>PAGE: 117 AR-046</div> <div>DATE: JULY 2025</div> <div></div>
---	--	--	---	---	--	---	---

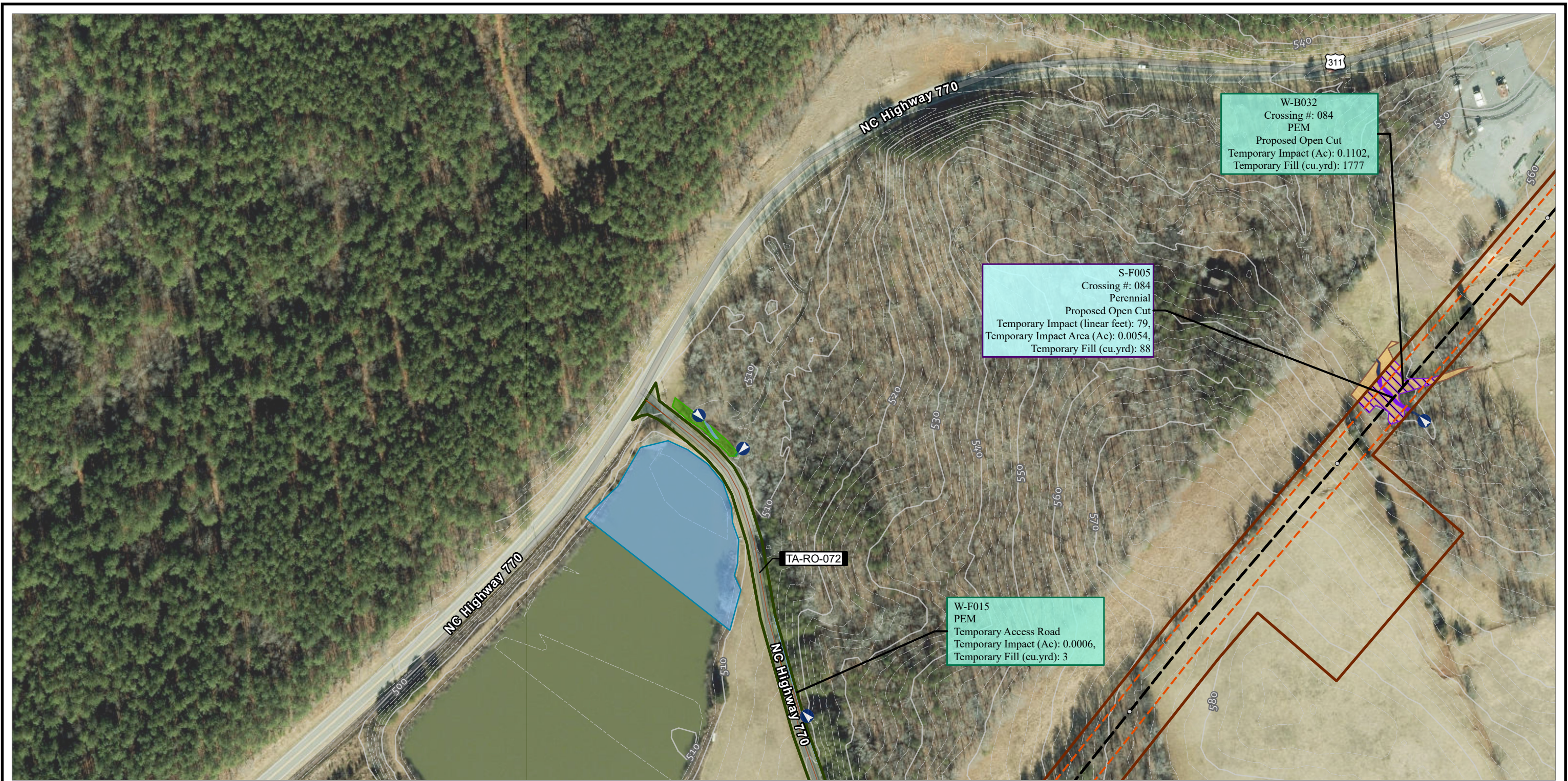
NOTES:
1: THIS FIGURE IS INTENDED TO BE VIEWED OR PRINTED IN COLOR ON 11"x17" SIZE SHEET.
2: SURVEY AREA IS EQUIVALENT TO LIMITS OF CONSTRUCTION WORKSPACE EXCEPT WHERE SHOWN
3: BASE MAP SERVICES: NC CGIA, MAXAR, MICROSOFT, ESRI, GEBCO, GARMIN, NATURALVUE, VGIN, ESRI, TOMTOM, GARMIN, FAO, NOAA, USGS, EPA, NPS, USFWS, ESRI, USGS, ESRI COMMUNITY MAPS CONTRIBUTORS, STATE OF



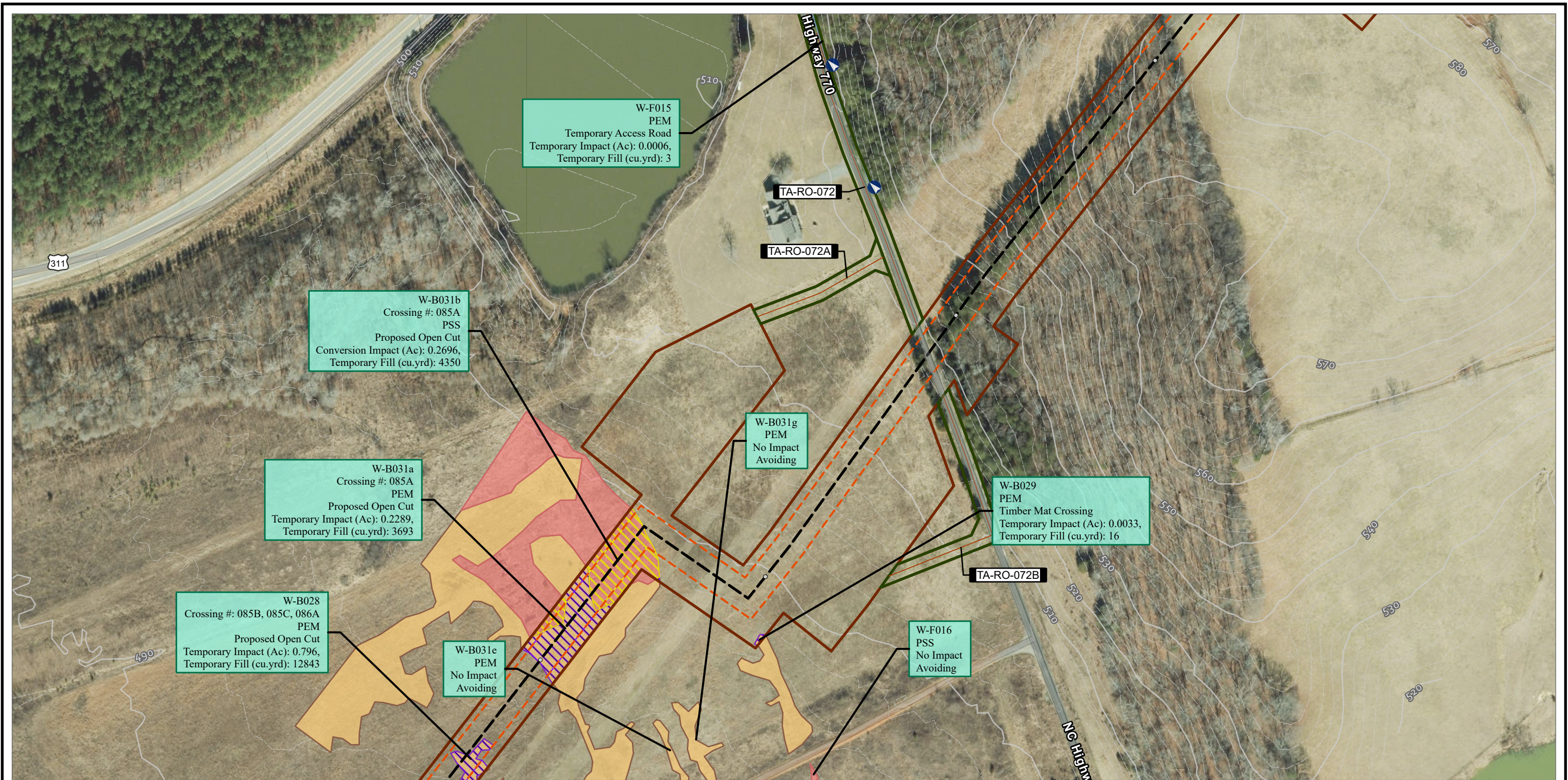
<ul style="list-style-type: none">TENTH MILE POSTMILE POSTMAIN LINE VALVEMETER STATIONSCONTRACTOR YARDH-650 PIPELINEPERMANENT ACCESS ROADTEMPORARY ACCESS ROAD	<ul style="list-style-type: none">TEMPORARY ACCESS ROADPERMANENT ACCESS ROADLIMITS OF CONSTRUCTION WORKSPACEOPERATIONAL WORKSPACEBORE PITSLAYDOWN YARD / STAGING AREASURVEY AREA	<ul style="list-style-type: none">STREAM FLOW DIRECTIONSTREAM IMPACTTEMPORARYPERMANENTSTREAM TYPEEPHEMERALINTERMITTENTPERENNIAL	<ul style="list-style-type: none">WETLAND IMPACTTEMPORARYCONVERSIONSECONDARY IMPACTWETLAND TYPEPALUSTRINE EMERGENTPALUSTRINE FORESTEDPALUSTRINE SCRUB-SHRUBPALUSTRINE UNCONSOLIDATED BOTTOM	<ul style="list-style-type: none">COUNTY BOUNDARYSTATE BOUNDARYELEVATION - CONTOUR - INDEXELEVATION - CONTOUR - INTERMEDIATE	<p>NOTES: 1: THIS FIGURE IS INTENDED TO BE VIEWED OR PRINTED IN COLOR ON 11"x17" SIZE SHEET. 2: SURVEY AREA IS EQUIVALENT TO LIMITS OF CONSTRUCTION WORKSPACE EXCEPT WHERE SHOWN 3: BASE MAP SERVICES: NC CGIA, MAXAR, MICROSOFT, ESRI, GEBCO, GARMIN, NATURALVUE, VGIN, ESRI, TOMTOM, GARMIN, FAO, NOAA, USGS, EPA, NPS, USFWS, ESRI, USGS, ESRI COMMUNITY MAPS CONTRIBUTORS, STATE OF</p>	<p>0 100 200 FEET 1:2,400 1" = 200'</p>	<p>PROJECT: MVP Southgate Amendment Project Pittsylvania County, Virginia Rockingham County, North Carolina</p> <p>TITLE: FIGURE 3 DETAIL MAP</p> <p>PAGE: 118 AR-047</p> <p>DATE: JULY 2025</p>
---	--	--	---	---	---	---	---



<ul style="list-style-type: none">TENTH MILE POSTMILE POSTMAIN LINE VALVEMETER STATIONSCONTRACTOR YARDH-650 PIPELINEPERMANENT ACCESS ROADTEMPORARY ACCESS ROAD	<ul style="list-style-type: none">TEMPORARY ACCESS ROADPERMANENT ACCESS ROADLIMITS OF CONSTRUCTION WORKSPACEOPERATIONAL WORKSPACEBORE PITSLAYDOWN YARD / STAGING AREASURVEY AREA	<ul style="list-style-type: none">STREAM FLOW DIRECTIONSTREAM IMPACT<ul style="list-style-type: none">TEMPORARYPERMANENTSTREAM TYPE<ul style="list-style-type: none">EPHEMERALINTERMITTENTPERENNIAL	<ul style="list-style-type: none">WETLAND IMPACT<ul style="list-style-type: none">TEMPORARYCONVERSIONSECONDARY IMPACTWETLAND TYPE<ul style="list-style-type: none">PALUSTRINE EMERGENTPALUSTRINE FORESTEDPALUSTRINE SCRUB-SHRUBPALUSTRINE UNCONSOLIDATED BOTTOM	<ul style="list-style-type: none">COUNTY BOUNDARYSTATE BOUNDARYELEVATION - CONTOUR - INDEXELEVATION - CONTOUR - INTERMEDIATE	<p>NOTES: 1: THIS FIGURE IS INTENDED TO BE VIEWED OR PRINTED IN COLOR ON 11"x17" SIZE SHEET. 2: SURVEY AREA IS EQUIVALENT TO LIMITS OF CONSTRUCTION WORKSPACE EXCEPT WHERE SHOWN 3: BASE MAP SERVICES: NC CGIA, MAXAR, MICROSOFT, ESRI, GEBCO, GARMIN, NATURALVUE, VGIN, ESRI, TOMTOM, GARMIN, FAO, NOAA, USGS, EPA, NPS, USFWS, ESRI, USGS, ESRI COMMUNITY MAPS CONTRIBUTORS, STATE OF</p>	<div><div>0100200</div><div>FEET</div><div>1" = 200'</div></div>	<div>PROJECT: MVP Southgate Amendment Project Pittsylvania County, Virginia Rockingham County, North Carolina</div> <div>TITLE: FIGURE 3 DETAIL MAP</div> <div>PAGE: 119 AR-048</div> <div>DATE: JULY 2025</div> <div></div>
---	--	--	---	---	---	--	---



<ul style="list-style-type: none">TENTH MILE POSTMILE POSTMAIN LINE VALVEMETER STATIONSCONTRACTOR YARDH-650 PIPELINEPERMANENT ACCESS ROADTEMPORARY ACCESS ROAD	<ul style="list-style-type: none">TEMPORARY ACCESS ROADPERMANENT ACCESS ROADLIMITS OF CONSTRUCTION WORKSPACEOPERATIONAL WORKSPACEBORE PITSLAYDOWN YARD / STAGING AREASURVEY AREA	<ul style="list-style-type: none">STREAM FLOW DIRECTIONSTREAM IMPACT<ul style="list-style-type: none">TEMPORARYPERMANENTSTREAM TYPE<ul style="list-style-type: none">EPHEMERALINTERMITTENTPERENNIAL	<ul style="list-style-type: none">WETLAND IMPACT<ul style="list-style-type: none">TEMPORARYCONVERSIONSECONDARY IMPACTWETLAND TYPE<ul style="list-style-type: none">PALUSTRINE EMERGENTPALUSTRINE FORESTEDPALUSTRINE SCRUB-SHRUBPALUSTRINE UNCONSOLIDATED BOTTOM	<ul style="list-style-type: none">COUNTY BOUNDARYSTATE BOUNDARYELEVATION - CONTOUR - INDEXELEVATION - CONTOUR - INTERMEDIATE	<p>NOTES: 1: THIS FIGURE IS INTENDED TO BE VIEWED OR PRINTED IN COLOR ON 11"x17" SIZE SHEET. 2: SURVEY AREA IS EQUIVALENT TO LIMITS OF CONSTRUCTION WORKSPACE EXCEPT WHERE SHOWN 3: BASE MAP SERVICES: ESRI COMMUNITY MAPS CONTRIBUTORS, STATE OF NORTH CAROLINA DOT, © OPENSTREETMAP, MICROSOFT, ESRI, TOMTOM, GARMIN, SAFEGRAPH, GEOTECHNOLOGIES, INC, MET/NASA, USGS, EPA, NPS,</p>	<div><div>0100200</div><div>FEET</div><div>1" = 200'</div></div>	<div>PROJECT: MVP Southgate Amendment Project Pittsylvania County, Virginia Rockingham County, North Carolina</div> <div>TITLE: FIGURE 3 DETAIL MAP</div> <div>PAGE: 120 AR-049</div> <div>DATE: JULY 2025</div> <div></div>
---	--	--	---	---	--	--	---



<ul style="list-style-type: none">TENTH MILE POSTMILE POSTMAIN LINE VALVEMETER STATIONSCONTRACTOR YARDH-650 PIPELINEPERMANENT ACCESS ROADTEMPORARY ACCESS ROAD	<ul style="list-style-type: none">TEMPORARY ACCESS ROADPERMANENT ACCESS ROADLIMITS OF CONSTRUCTION WORKSPACEOPERATIONAL WORKSPACEBORE PITSLAYDOWN YARD / STAGING AREASURVEY AREA	<ul style="list-style-type: none">STREAM FLOW DIRECTIONSTREAM IMPACTSTREAM TYPEEPHEMERALINTERMITTENTPERENNIAL	<ul style="list-style-type: none">WETLAND IMPACTTEMPORARYCONVERSIONSECONDARY IMPACTWETLAND TYPEPALUSTRINE EMERGENTPALUSTRINE FORESTEDPALUSTRINE SCRUB-SHRUBPALUSTRINE UNCONSOLIDATED BOTTOM	<ul style="list-style-type: none">COUNTY BOUNDARYSTATE BOUNDARYELEVATION - CONTOUR - INDEXELEVATION - CONTOUR - INTERMEDIATE	<p>NOTES: 1: THIS FIGURE IS INTENDED TO BE VIEWED OR PRINTED IN COLOR ON 11"x17" SIZE SHEET. 2: SURVEY AREA IS EQUIVALENT TO LIMITS OF CONSTRUCTION WORKSPACE EXCEPT WHERE SHOWN 3: BASE MAP SERVICES: ESRI COMMUNITY MAPS CONTRIBUTORS, STATE OF NORTH CAROLINA DOT, © OPENSTREETMAP, MICROSOFT, ESRI, TOMTOM, GARMIN, SAFEGRAPH, GEOTECHNOLOGIES, INC, MET/NASA, USGS, EPA, NPS,</p>	<p>1:2,400 1" = 200'</p>	<p>PROJECT: MVP Southgate Amendment Project Pittsylvania County, Virginia Rockingham County, North Carolina</p> <p>TITLE: FIGURE 3 DETAIL MAP</p> <p>PAGE: 121 AR-050</p> <p>DATE: JULY 2025</p>
---	--	--	---	---	--	--------------------------	---



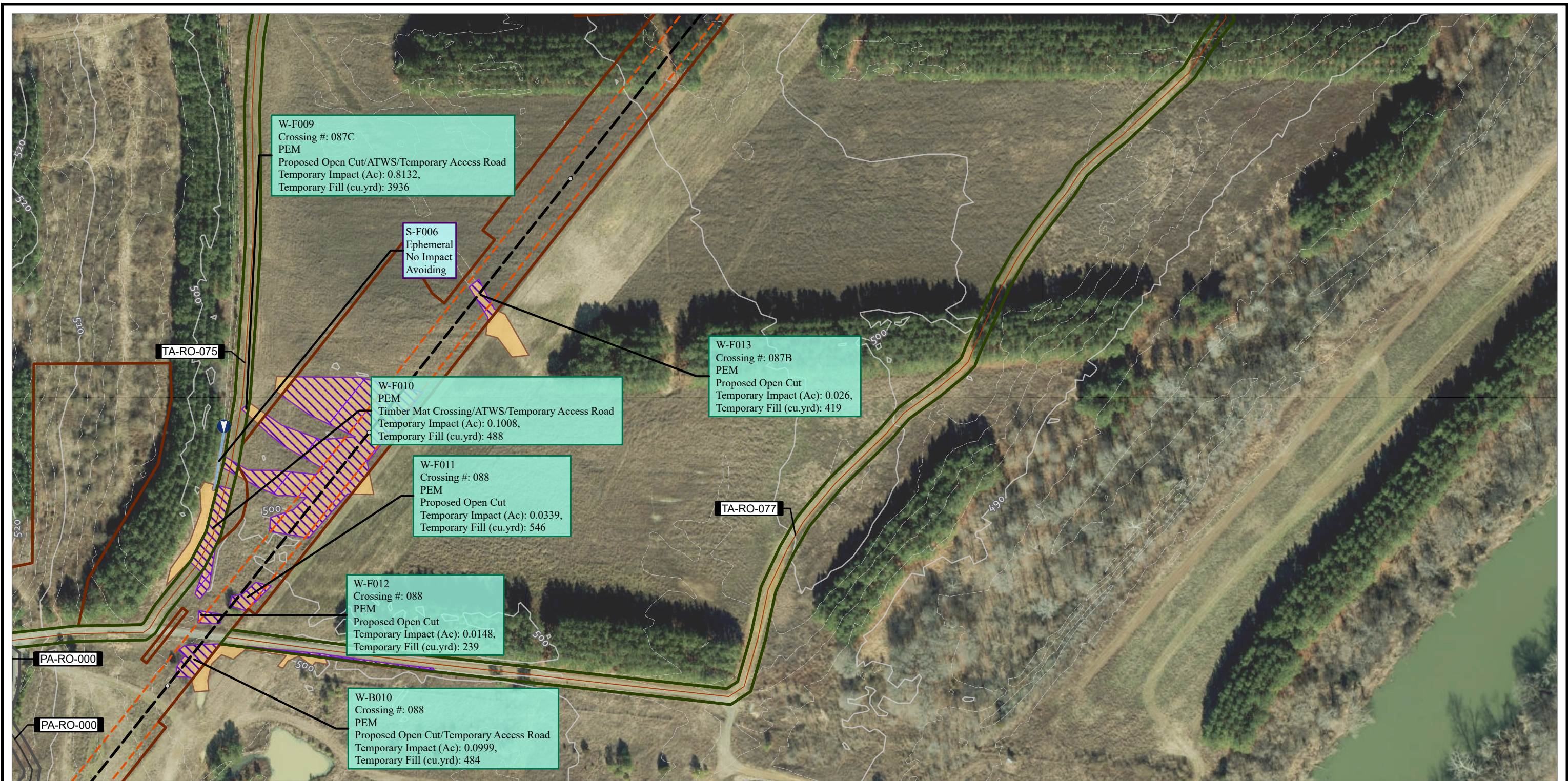
<ul style="list-style-type: none">TENTH MILE POSTMILE POSTMAIN LINE VALVEMETER STATIONSCONTRACTOR YARDH-650 PIPELINEPERMANENT ACCESS ROADTEMPORARY ACCESS ROAD	<ul style="list-style-type: none">TEMPORARY ACCESS ROADPERMANENT ACCESS ROADLIMITS OF CONSTRUCTION WORKSPACEOPERATIONAL WORKSPACEBORE PITSLAYDOWN YARD / STAGING AREASURVEY AREA	<ul style="list-style-type: none">STREAM FLOW DIRECTIONSTREAM IMPACT<ul style="list-style-type: none">TEMPORARYPERMANENTSTREAM TYPE<ul style="list-style-type: none">EPHEMERALINTERMITTENTPERENNIAL	<ul style="list-style-type: none">WETLAND IMPACT<ul style="list-style-type: none">TEMPORARYCONVERSIONSECONDARY IMPACTWETLAND TYPE<ul style="list-style-type: none">PALUSTRINE EMERGENTPALUSTRINE FORESTEDPALUSTRINE SCRUB-SHRUBPALUSTRINE UNCONSOLIDATED BOTTOM	<ul style="list-style-type: none">COUNTY BOUNDARYSTATE BOUNDARYELEVATION - CONTOUR - INDEXELEVATION - CONTOUR - INTERMEDIATE	<p>NOTES: 1: THIS FIGURE IS INTENDED TO BE VIEWED OR PRINTED IN COLOR ON 11"x17" SIZE SHEET. 2: SURVEY AREA IS EQUIVALENT TO LIMITS OF CONSTRUCTION WORKSPACE EXCEPT WHERE SHOWN 3: BASE MAP SERVICES: ESRI COMMUNITY MAPS CONTRIBUTORS, STATE OF NORTH CAROLINA DOT, © OPENSTREETMAP, MICROSOFT, ESRI, TOMTOM, GARMIN, SAFEGRAPH, GEOTECHNOLOGIES, INC, METI/NASA, USGS, EPA, NPS,</p>	<div><div>0100200</div><div>FEET</div><div>1:2,4001" = 200'</div></div>	<div>PROJECT: MVP Southgate Amendment Project Pittsylvania County, Virginia Rockingham County, North Carolina</div> <div>TITLE: FIGURE 3 DETAIL MAP</div> <div>PAGE: 122 AR-051</div> <div>DATE: JULY 2025</div> <div></div>
---	--	--	---	---	---	---	---



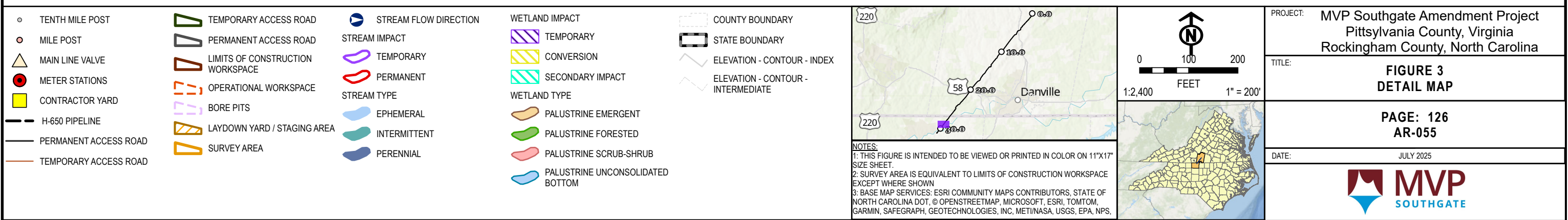
<ul style="list-style-type: none">TENTH MILE POSTMILE POSTMAIN LINE VALVEMETER STATIONSCONTRACTOR YARDH-650 PIPELINEPERMANENT ACCESS ROADTEMPORARY ACCESS ROAD	<ul style="list-style-type: none">TEMPORARY ACCESS ROADPERMANENT ACCESS ROADLIMITS OF CONSTRUCTION WORKSPACEOPERATIONAL WORKSPACEBORE PITSLAYDOWN YARD / STAGING AREASURVEY AREA	<ul style="list-style-type: none">STREAM FLOW DIRECTIONSTREAM IMPACT<ul style="list-style-type: none">TEMPORARYPERMANENTSTREAM TYPE<ul style="list-style-type: none">EPHEMERALINTERMITTENTPERENNIAL	<ul style="list-style-type: none">WETLAND IMPACT<ul style="list-style-type: none">TEMPORARYCONVERSIONSECONDARY IMPACTWETLAND TYPE<ul style="list-style-type: none">PALUSTRINE EMERGENTPALUSTRINE FORESTEDPALUSTRINE SCRUB-SHRUBPALUSTRINE UNCONSOLIDATED BOTTOM	<ul style="list-style-type: none">COUNTY BOUNDARYSTATE BOUNDARYELEVATION - CONTOUR - INDEXELEVATION - CONTOUR - INTERMEDIATE		<div><div>0100200</div><div>FEET</div><div>1:2,4001" = 200'</div></div>	<div>PROJECT: MVP Southgate Amendment Project Pittsylvania County, Virginia Rockingham County, North Carolina</div> <div>TITLE: FIGURE 3 DETAIL MAP</div> <div>PAGE: 123 AR-052</div> <div>DATE: JULY 2025</div> <div></div>
---	--	--	---	---	--	---	---



<ul style="list-style-type: none">TENTH MILE POSTMILE POSTMAIN LINE VALVEMETER STATIONSCONTRACTOR YARDH-650 PIPELINEPERMANENT ACCESS ROADTEMPORARY ACCESS ROAD	<ul style="list-style-type: none">TEMPORARY ACCESS ROADPERMANENT ACCESS ROADLIMITS OF CONSTRUCTION WORKSPACEOPERATIONAL WORKSPACEBORE PITSLAYDOWN YARD / STAGING AREASURVEY AREA	<ul style="list-style-type: none">STREAM FLOW DIRECTIONSTREAM IMPACT<ul style="list-style-type: none">TEMPORARYPERMANENTSTREAM TYPE<ul style="list-style-type: none">EPHEMERALINTERMITTENTPERENNIAL	<ul style="list-style-type: none">WETLAND IMPACT<ul style="list-style-type: none">TEMPORARYCONVERSIONSECONDARY IMPACTWETLAND TYPE<ul style="list-style-type: none">PALUSTRINE EMERGENTPALUSTRINE FORESTEDPALUSTRINE SCRUB-SHRUBPALUSTRINE UNCONSOLIDATED BOTTOMCOUNTY BOUNDARYSTATE BOUNDARYELEVATION - CONTOUR - INDEXELEVATION - CONTOUR - INTERMEDIATE	<p>NOTES: 1: THIS FIGURE IS INTENDED TO BE VIEWED OR PRINTED IN COLOR ON 11"x17" SIZE SHEET. 2: SURVEY AREA IS EQUIVALENT TO LIMITS OF CONSTRUCTION WORKSPACE EXCEPT WHERE SHOWN 3: BASE MAP SERVICES: ESRI COMMUNITY MAPS CONTRIBUTORS, STATE OF NORTH CAROLINA DOT, © OPENSTREETMAP, MICROSOFT, ESRI, TOMTOM, GARMIN, SAFEGRAPH, GEOTECHNOLOGIES, INC, MET/NASA, USGS, EPA, NPS,</p>	<div><div>0100200</div><div>FEET</div><div>1" = 200'</div></div> <div></div>	<div>PROJECT: MVP Southgate Amendment Project Pittsylvania County, Virginia Rockingham County, North Carolina</div> <div>TITLE: FIGURE 3 DETAIL MAP</div> <div>PAGE: 124 AR-053</div> <div>DATE: JULY 2025</div> <div></div>
---	--	--	---	--	--	---



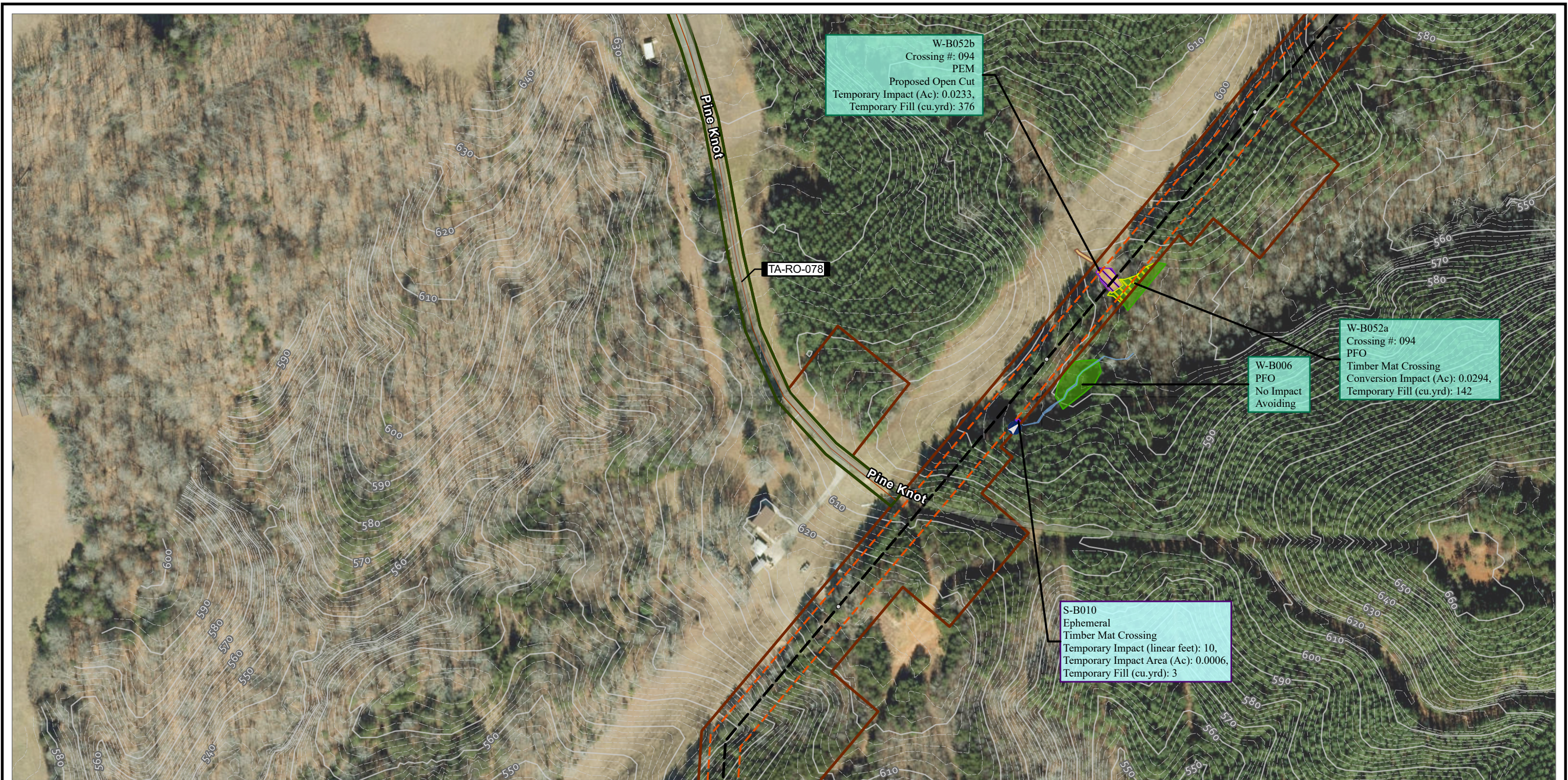
<ul style="list-style-type: none">TENTH MILE POSTMILE POSTMAIN LINE VALVEMETER STATIONSCONTRACTOR YARDH-650 PIPELINEPERMANENT ACCESS ROADTEMPORARY ACCESS ROAD	<ul style="list-style-type: none">TEMPORARY ACCESS ROADPERMANENT ACCESS ROADLIMITS OF CONSTRUCTION WORKSPACEOPERATIONAL WORKSPACEBORE PITSLAYDOWN YARD / STAGING AREASURVEY AREA	<ul style="list-style-type: none">STREAM FLOW DIRECTIONSTREAM IMPACTSTREAM TYPEEPHEMERALINTERMITTENTPERENNIAL	<ul style="list-style-type: none">WETLAND IMPACTTEMPORARYCONVERSIONSECONDARY IMPACTWETLAND TYPEPALUSTRINE EMERGENTPALUSTRINE FORESTEDPALUSTRINE SCRUB-SHRUBPALUSTRINE UNCONSOLIDATED BOTTOM	<ul style="list-style-type: none">COUNTY BOUNDARYSTATE BOUNDARYELEVATION - CONTOUR - INDEXELEVATION - CONTOUR - INTERMEDIATE	<p>NOTES: 1: THIS FIGURE IS INTENDED TO BE VIEWED OR PRINTED IN COLOR ON 11"x17" SIZE SHEET. 2: SURVEY AREA IS EQUIVALENT TO LIMITS OF CONSTRUCTION WORKSPACE EXCEPT WHERE SHOWN 3: BASE MAP SERVICES: ESRI COMMUNITY MAPS CONTRIBUTORS, STATE OF NORTH CAROLINA DOT, © OPENSTREETMAP, MICROSOFT, ESRI, TOMTOM, GARMIN, SAFEGRAPH, GEOTECHNOLOGIES, INC, METI/NASA, USGS, EPA, NPS,</p>	<div><div>0100200</div><div>FEET</div><div>1" = 200'</div></div>	<div>PROJECT: MVP Southgate Amendment Project Pittsylvania County, Virginia Rockingham County, North Carolina</div> <div>TITLE: FIGURE 3 DETAIL MAP</div> <div>PAGE: 125 AR-054</div> <div>DATE: JULY 2025</div> <div></div>
---	--	--	---	---	---	--	---





<ul style="list-style-type: none">TENTH MILE POSTMILE POSTMAIN LINE VALVEMETER STATIONSCONTRACTOR YARDH-650 PIPELINEPERMANENT ACCESS ROADTEMPORARY ACCESS ROAD	<ul style="list-style-type: none">TEMPORARY ACCESS ROADPERMANENT ACCESS ROADLIMITS OF CONSTRUCTION WORKSPACEOPERATIONAL WORKSPACEBORE PITSLAYDOWN YARD / STAGING AREASURVEY AREA	<ul style="list-style-type: none">STREAM FLOW DIRECTIONSTREAM IMPACT<ul style="list-style-type: none">TEMPORARYPERMANENTSTREAM TYPE<ul style="list-style-type: none">EPHEMERALINTERMITTENTPERENNIAL	<ul style="list-style-type: none">WETLAND IMPACT<ul style="list-style-type: none">TEMPORARYCONVERSIONSECONDARY IMPACTWETLAND TYPE<ul style="list-style-type: none">PALUSTRINE EMERGENTPALUSTRINE FORESTEDPALUSTRINE SCRUB-SHRUBPALUSTRINE UNCONSOLIDATED BOTTOM	<ul style="list-style-type: none">COUNTY BOUNDARYSTATE BOUNDARYELEVATION - CONTOUR - INDEXELEVATION - CONTOUR - INTERMEDIATE		<div><div>0100200</div><div>FEET</div><div>1:2,4001" = 200'</div></div>	<div>PROJECT: MVP Southgate Amendment Project Pittsylvania County, Virginia Rockingham County, North Carolina</div> <div>TITLE: FIGURE 3 DETAIL MAP</div> <div>PAGE: 127 AR-056</div> <div>DATE: JULY 2025</div> <div></div>
---	--	--	---	---	--	---	---

NOTES:
1: THIS FIGURE IS INTENDED TO BE VIEWED OR PRINTED IN COLOR ON 11"x17" SIZE SHEET.
2: SURVEY AREA IS EQUIVALENT TO LIMITS OF CONSTRUCTION WORKSPACE EXCEPT WHERE SHOWN
3: BASE MAP SERVICES: ESRI COMMUNITY MAPS CONTRIBUTORS, STATE OF NORTH CAROLINA DOT, © OPENSTREETMAP, MICROSOFT, ESRI, TOMTOM, GARMIN, SAFEGRAPH, GEOTECHNOLOGIES, INC, METI/NASA, USGS, EPA, NPS,



<ul style="list-style-type: none">TENTH MILE POSTMILE POSTMAIN LINE VALVEMETER STATIONSCONTRACTOR YARDH-650 PIPELINEPERMANENT ACCESS ROADTEMPORARY ACCESS ROAD	<ul style="list-style-type: none">TEMPORARY ACCESS ROADPERMANENT ACCESS ROADLIMITS OF CONSTRUCTION WORKSPACEOPERATIONAL WORKSPACEBORE PITSLAYDOWN YARD / STAGING AREASURVEY AREA	<ul style="list-style-type: none">STREAM FLOW DIRECTIONSTREAM IMPACT<ul style="list-style-type: none">TEMPORARYPERMANENTSTREAM TYPE<ul style="list-style-type: none">EPHEMERALINTERMITTENTPERENNIAL	<ul style="list-style-type: none">WETLAND IMPACT<ul style="list-style-type: none">TEMPORARYCONVERSIONSECONDARY IMPACTWETLAND TYPE<ul style="list-style-type: none">PALUSTRINE EMERGENTPALUSTRINE FORESTEDPALUSTRINE SCRUB-SHRUBPALUSTRINE UNCONSOLIDATED BOTTOM	<ul style="list-style-type: none">COUNTY BOUNDARYSTATE BOUNDARYELEVATION - CONTOUR - INDEXELEVATION - CONTOUR - INTERMEDIATE		 1:2,400 1" = 200'	<p>PROJECT: MVP Southgate Amendment Project Pittsylvania County, Virginia Rockingham County, North Carolina</p> <p>TITLE: FIGURE 3 DETAIL MAP</p> <p>PAGE: 128 AR-057</p> <p>DATE: JULY 2025</p>
---	--	--	---	---	--	-----------------------	---

NOTES:
1: THIS FIGURE IS INTENDED TO BE VIEWED OR PRINTED IN COLOR ON 11"x17" SIZE SHEET.
2: SURVEY AREA IS EQUIVALENT TO LIMITS OF CONSTRUCTION WORKSPACE EXCEPT WHERE SHOWN
3: BASE MAP SERVICES: ESRI COMMUNITY MAPS CONTRIBUTORS, STATE OF NORTH CAROLINA DOT, © OPENSTREETMAP, MICROSOFT, ESRI, TOMTOM, GARMIN, SAFEGRAPH, GEOTECHNOLOGIES, INC, METI/NASA, USGS, EPA, NPS,

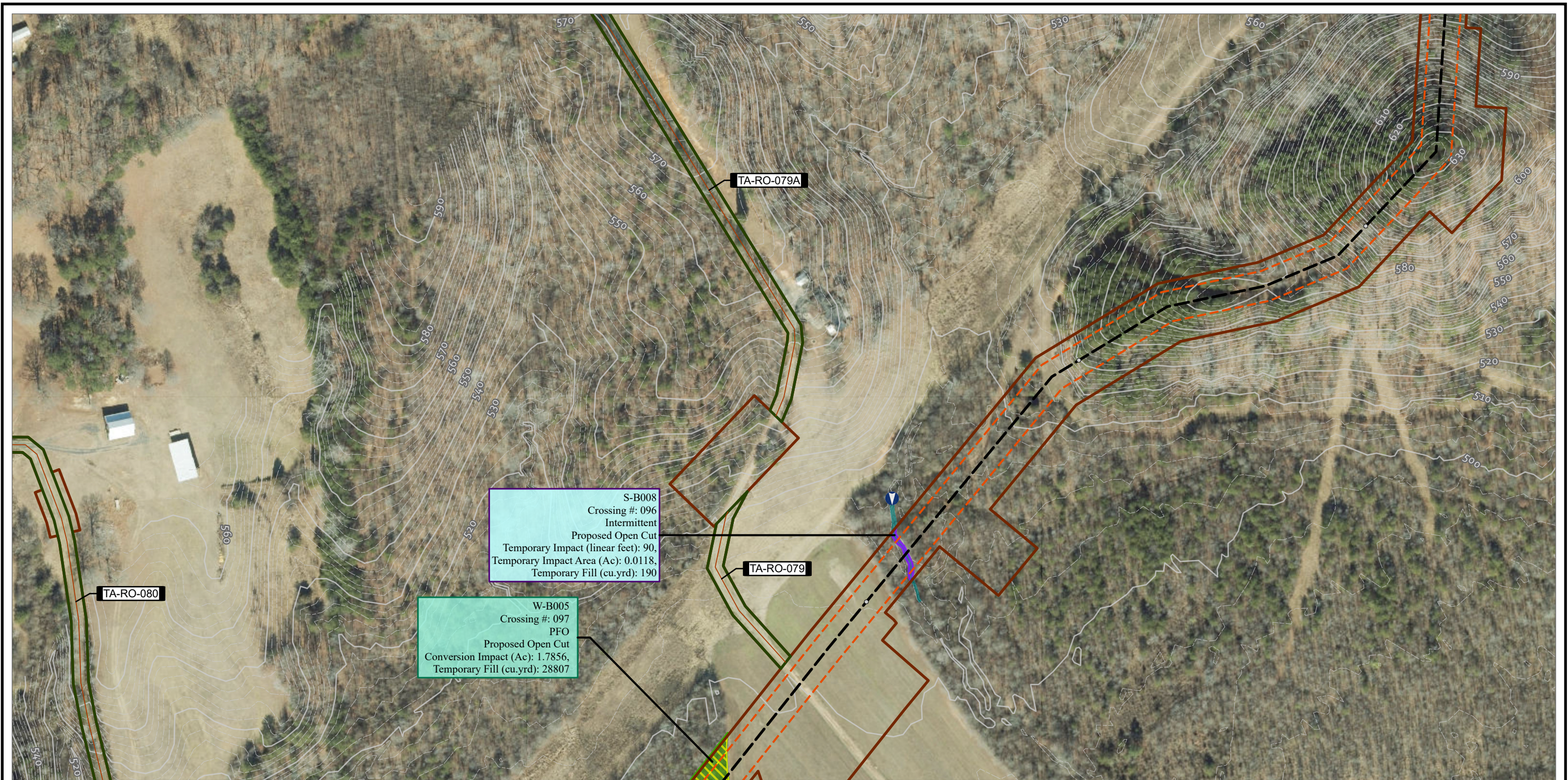


<ul style="list-style-type: none">TENTH MILE POSTMILE POSTMAIN LINE VALVEMETER STATIONSCONTRACTOR YARDH-650 PIPELINEPERMANENT ACCESS ROADTEMPORARY ACCESS ROAD	<ul style="list-style-type: none">TEMPORARY ACCESS ROADPERMANENT ACCESS ROADLIMITS OF CONSTRUCTION WORKSPACEOPERATIONAL WORKSPACEBORE PITSLAYDOWN YARD / STAGING AREASURVEY AREA	<ul style="list-style-type: none">STREAM FLOW DIRECTIONSTREAM IMPACT<ul style="list-style-type: none">TEMPORARYPERMANENTSTREAM TYPE<ul style="list-style-type: none">EPHEMERALINTERMITTENTPERENNIAL	<ul style="list-style-type: none">WETLAND IMPACT<ul style="list-style-type: none">TEMPORARYCONVERSIONSECONDARY IMPACTWETLAND TYPE<ul style="list-style-type: none">PALUSTRINE EMERGENTPALUSTRINE FORESTEDPALUSTRINE SCRUB-SHRUBPALUSTRINE UNCONSOLIDATED BOTTOM	<ul style="list-style-type: none">COUNTY BOUNDARYSTATE BOUNDARYELEVATION - CONTOUR - INDEXELEVATION - CONTOUR - INTERMEDIATE		<div><div>0100200</div><div>FEET</div><div>1:2,4001" = 200'</div></div>	<div>PROJECT: MVP Southgate Amendment Project Pittsylvania County, Virginia Rockingham County, North Carolina</div> <div>TITLE: FIGURE 3 DETAIL MAP</div> <div>PAGE: 129 AR-058</div> <div>DATE: JULY 2025</div> <div></div>
---	--	--	---	---	--	---	---

NOTES:
1: THIS FIGURE IS INTENDED TO BE VIEWED OR PRINTED IN COLOR ON 11"x17" SIZE SHEET.
2: SURVEY AREA IS EQUIVALENT TO LIMITS OF CONSTRUCTION WORKSPACE EXCEPT WHERE SHOWN
3: BASE MAP SERVICES: ESRI COMMUNITY MAPS CONTRIBUTORS, STATE OF NORTH CAROLINA DOT, © OPENSTREETMAP, MICROSOFT, ESRI, TOMTOM, GARMIN, SAFEGRAPH, GEOTECHNOLOGIES, INC, METI/NASA, USGS, EPA, NPS,

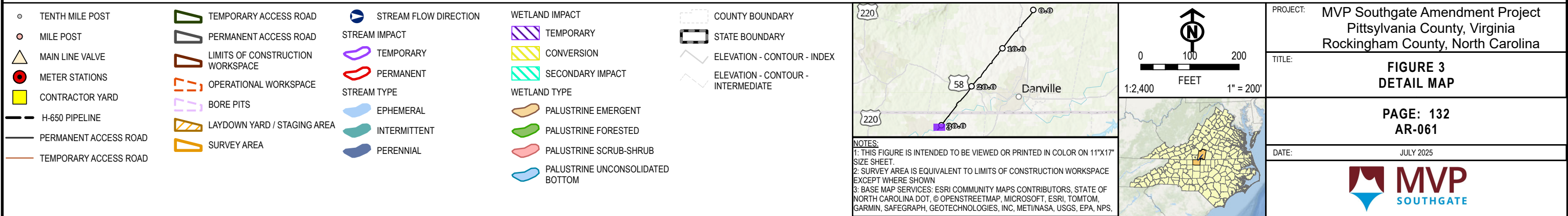
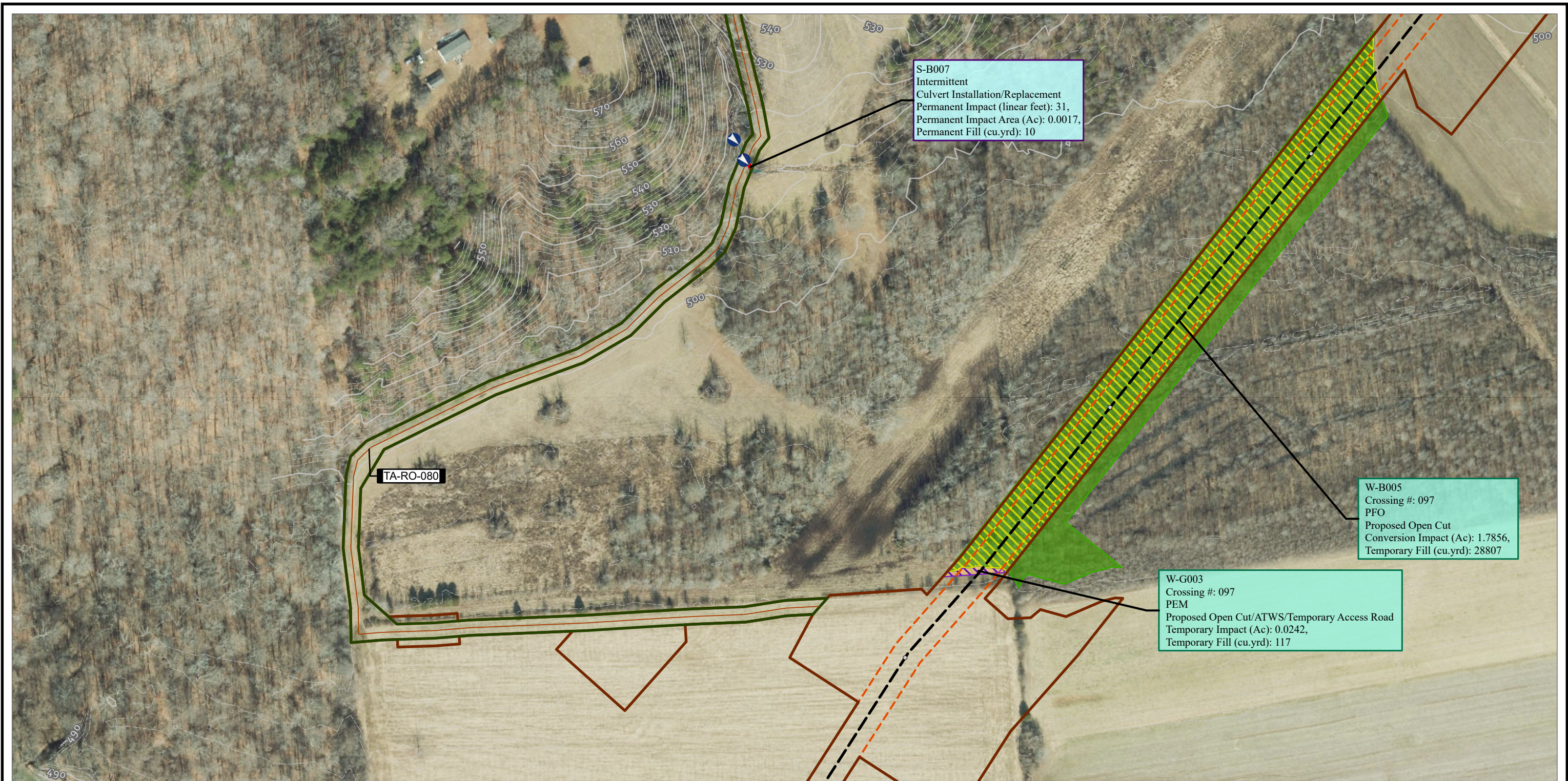


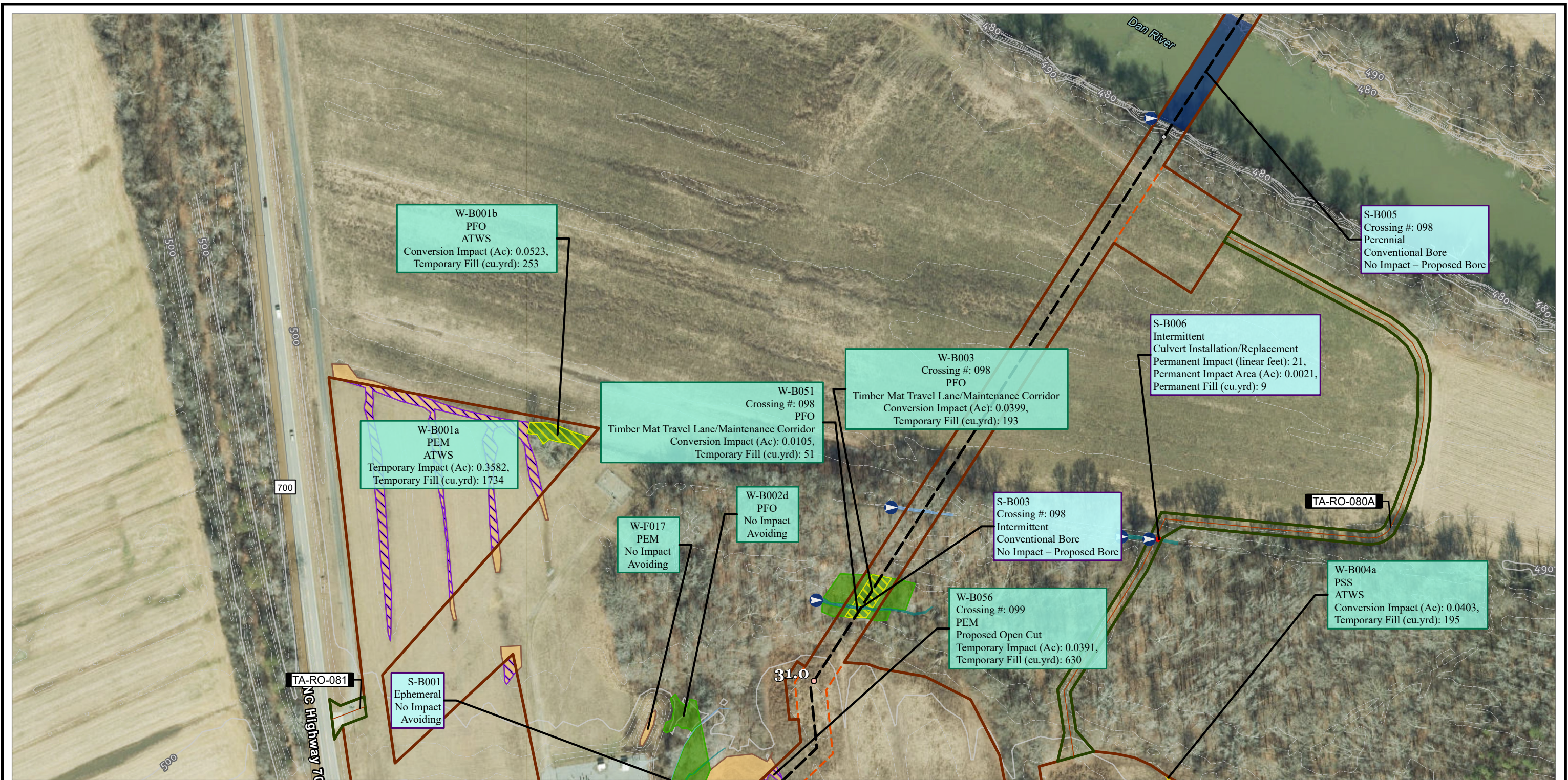
<ul style="list-style-type: none">TENTH MILE POSTMILE POSTMAIN LINE VALVEMETER STATIONSCONTRACTOR YARDH-650 PIPELINEPERMANENT ACCESS ROADTEMPORARY ACCESS ROAD	<ul style="list-style-type: none">TEMPORARY ACCESS ROADPERMANENT ACCESS ROADLIMITS OF CONSTRUCTION WORKSPACEOPERATIONAL WORKSPACEBORE PITSLAYDOWN YARD / STAGING AREASURVEY AREA	<ul style="list-style-type: none">STREAM FLOW DIRECTIONSTREAM IMPACT<ul style="list-style-type: none">TEMPORARYPERMANENTSTREAM TYPE<ul style="list-style-type: none">EPHEMERALINTERMITTENTPERENNIAL	<ul style="list-style-type: none">WETLAND IMPACT<ul style="list-style-type: none">TEMPORARYCONVERSIONSECONDARY IMPACTWETLAND TYPE<ul style="list-style-type: none">PALUSTRINE EMERGENTPALUSTRINE FORESTEDPALUSTRINE SCRUB-SHRUBPALUSTRINE UNCONSOLIDATED BOTTOM	<ul style="list-style-type: none">COUNTY BOUNDARYSTATE BOUNDARYELEVATION - CONTOUR - INDEXELEVATION - CONTOUR - INTERMEDIATE	<p>NOTES: 1: THIS FIGURE IS INTENDED TO BE VIEWED OR PRINTED IN COLOR ON 11"x17" SIZE SHEET. 2: SURVEY AREA IS EQUIVALENT TO LIMITS OF CONSTRUCTION WORKSPACE EXCEPT WHERE SHOWN 3: BASE MAP SERVICES: ESRI COMMUNITY MAPS CONTRIBUTORS, STATE OF NORTH CAROLINA DOT, © OPENSTREETMAP, MICROSOFT, ESRI, TOMTOM, GARMIN, SAFEGRAPH, GEOTECHNOLOGIES, INC, METI/NASA, USGS, EPA, NPS,</p>	<div><div>0100200</div><div>FEET</div><div>1" = 200'</div></div> <p>1:2,400</p>	<p>PROJECT: MVP Southgate Amendment Project Pittsylvania County, Virginia Rockingham County, North Carolina</p> <p>TITLE: FIGURE 3 DETAIL MAP</p> <p>PAGE: 130 AR-059</p> <p>DATE: JULY 2025</p>
---	--	--	---	---	---	---	---



<ul style="list-style-type: none">TENTH MILE POSTMILE POSTMAIN LINE VALVEMETER STATIONSCONTRACTOR YARDH-650 PIPELINEPERMANENT ACCESS ROADTEMPORARY ACCESS ROAD	<ul style="list-style-type: none">TEMPORARY ACCESS ROADPERMANENT ACCESS ROADLIMITS OF CONSTRUCTION WORKSPACEOPERATIONAL WORKSPACEBORE PITSLAYDOWN YARD / STAGING AREASURVEY AREA	<ul style="list-style-type: none">STREAM FLOW DIRECTIONSTREAM IMPACT<ul style="list-style-type: none">TEMPORARYPERMANENTSTREAM TYPE<ul style="list-style-type: none">EPHEMERALINTERMITTENTPERENNIAL	<ul style="list-style-type: none">WETLAND IMPACT<ul style="list-style-type: none">TEMPORARYCONVERSIONSECONDARY IMPACTWETLAND TYPE<ul style="list-style-type: none">PALUSTRINE EMERGENTPALUSTRINE FORESTEDPALUSTRINE SCRUB-SHRUBPALUSTRINE UNCONSOLIDATED BOTTOM	<ul style="list-style-type: none">COUNTY BOUNDARYSTATE BOUNDARYELEVATION - CONTOUR - INDEXELEVATION - CONTOUR - INTERMEDIATE		 1:2,400 1" = 200'	<p>PROJECT: MVP Southgate Amendment Project Pittsylvania County, Virginia Rockingham County, North Carolina</p> <p>TITLE: FIGURE 3 DETAIL MAP</p> <p>PAGE: 131 AR-060</p> <p>DATE: JULY 2025</p>
---	--	--	---	---	--	-----------------------	---

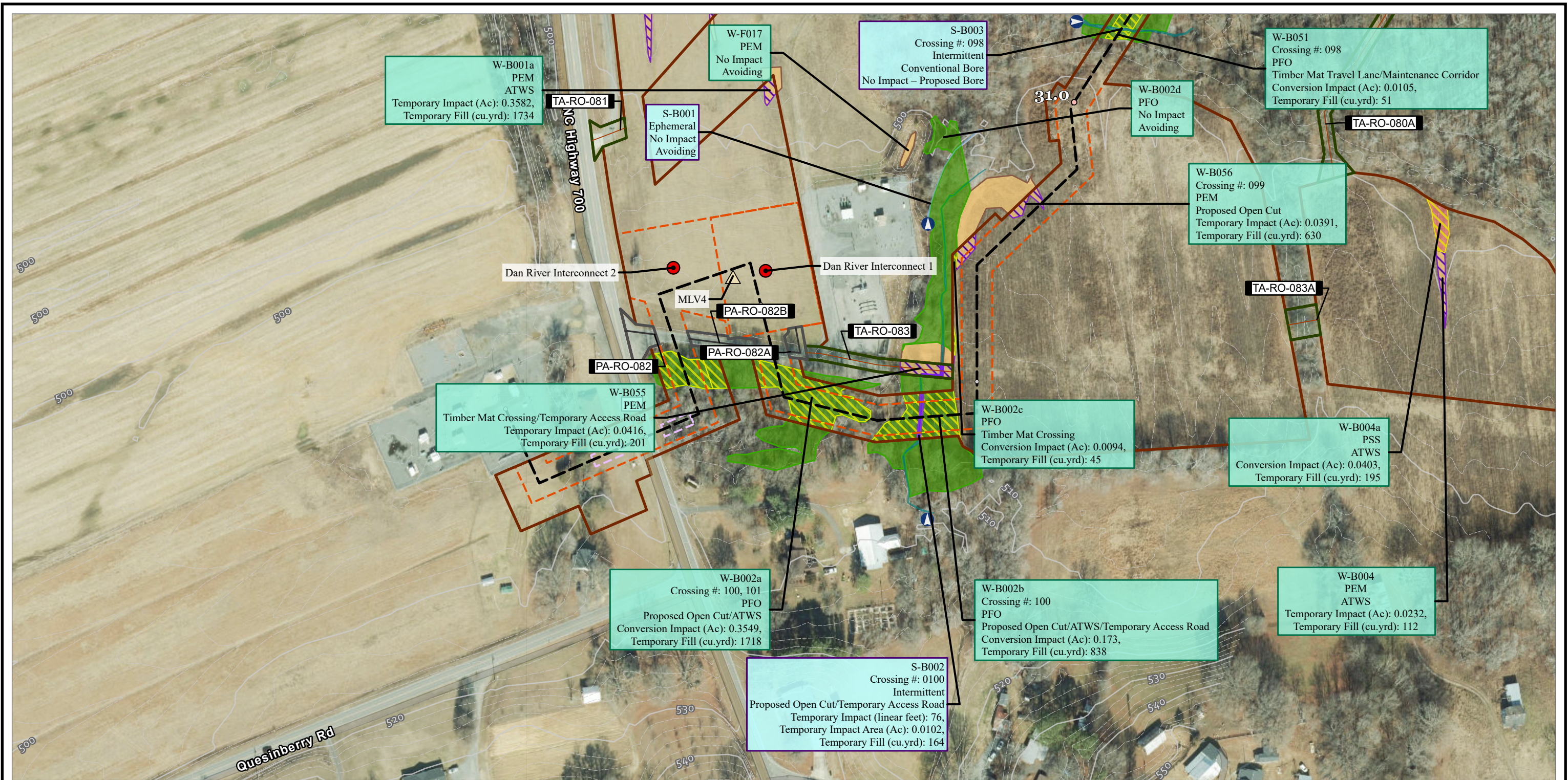
NOTES:
1: THIS FIGURE IS INTENDED TO BE VIEWED OR PRINTED IN COLOR ON 11"x17" SIZE SHEET.
2: SURVEY AREA IS EQUIVALENT TO LIMITS OF CONSTRUCTION WORKSPACE EXCEPT WHERE SHOWN
3: BASE MAP SERVICES: ESRI COMMUNITY MAPS CONTRIBUTORS, STATE OF NORTH CAROLINA DOT, © OPENSTREETMAP, MICROSOFT, ESRI, TOMTOM, GARMIN, SAFEGRAPH, GEOTECHNOLOGIES, INC, METI/NASA, USGS, EPA, NPS,





<ul style="list-style-type: none">TENTH MILE POSTMILE POSTMAIN LINE VALVEMETER STATIONSCONTRACTOR YARDH-650 PIPELINEPERMANENT ACCESS ROADTEMPORARY ACCESS ROAD	<ul style="list-style-type: none">TEMPORARY ACCESS ROADPERMANENT ACCESS ROADLIMITS OF CONSTRUCTION WORKSPACEOPERATIONAL WORKSPACEBORE PITSLAYDOWN YARD / STAGING AREASURVEY AREA	<ul style="list-style-type: none">STREAM FLOW DIRECTIONSTREAM IMPACTSTREAM TYPEEPHEMERALINTERMITTENTPERENNIAL	<ul style="list-style-type: none">WETLAND IMPACTTEMPORARYCONVERSIONSECONDARY IMPACTWETLAND TYPEPALUSTRINE EMERGENTPALUSTRINE FORESTEDPALUSTRINE SCRUB-SHRUBPALUSTRINE UNCONSOLIDATED BOTTOM	<ul style="list-style-type: none">COUNTY BOUNDARYSTATE BOUNDARYELEVATION - CONTOUR - INDEXELEVATION - CONTOUR - INTERMEDIATE			<p>PROJECT: MVP Southgate Amendment Project Pittsylvania County, Virginia Rockingham County, North Carolina</p> <p>TITLE: FIGURE 3 DETAIL MAP</p> <p>PAGE: 133 AR-062</p> <p>DATE: JULY 2025</p>
---	--	--	---	---	--	--	---

NOTES:
1: THIS FIGURE IS INTENDED TO BE VIEWED OR PRINTED IN COLOR ON 11"x17" SIZE SHEET.
2: SURVEY AREA IS EQUIVALENT TO LIMITS OF CONSTRUCTION WORKSPACE EXCEPT WHERE SHOWN
3: BASE MAP SERVICES: ESRI COMMUNITY MAPS CONTRIBUTORS, STATE OF NORTH CAROLINA DOT, © OPENSTREETMAP, MICROSOFT, ESRI, TOMTOM, GARMIN, SAFEGRAPH, GEOTECHNOLOGIES, INC, METI/NASA, USGS, EPA, NPS,



<ul style="list-style-type: none">TENTH MILE POSTMILE POSTMAIN LINE VALVEMETER STATIONSCONTRACTOR YARDH-650 PIPELINEPERMANENT ACCESS ROADTEMPORARY ACCESS ROAD	<ul style="list-style-type: none">TEMPORARY ACCESS ROADPERMANENT ACCESS ROADLIMITS OF CONSTRUCTION WORKSPACEOPERATIONAL WORKSPACEBORE PITSLAYDOWN YARD / STAGING AREASURVEY AREA	<ul style="list-style-type: none">STREAM FLOW DIRECTIONSTREAM IMPACTTEMPORARYPERMANENTSTREAM TYPEEPHEMERALINTERMITTENTPERENNIAL	<ul style="list-style-type: none">WETLAND IMPACTTEMPORARYCONVERSIONSECONDARY IMPACTWETLAND TYPEPALUSTRINE EMERGENTPALUSTRINE FORESTEDPALUSTRINE SCRUB-SHRUBPALUSTRINE UNCONSOLIDATED BOTTOM	<ul style="list-style-type: none">COUNTY BOUNDARYSTATE BOUNDARYELEVATION - CONTOUR - INDEXELEVATION - CONTOUR - INTERMEDIATE	<p>NOTES: 1: THIS FIGURE IS INTENDED TO BE VIEWED OR PRINTED IN COLOR ON 11"x17" SIZE SHEET. 2: SURVEY AREA IS EQUIVALENT TO LIMITS OF CONSTRUCTION WORKSPACE EXCEPT WHERE SHOWN 3: BASE MAP SERVICES: ESRI COMMUNITY MAPS CONTRIBUTORS, STATE OF NORTH CAROLINA DOT, © OPENSTREETMAP, MICROSOFT, ESRI, TOMTOM, GARMIN, SAFEGRAPH, GEOTECHNOLOGIES, INC, METI/NASA, USGS, EPA, NPS,</p>	<p>1:2,400 1" = 200'</p>	<p>PROJECT: MVP Southgate Amendment Project Pittsylvania County, Virginia Rockingham County, North Carolina</p> <p>TITLE: FIGURE 3 DETAIL MAP</p> <p>PAGE: 134 AR-063</p> <p>DATE: JULY 2025</p>
---	--	--	---	---	---	--------------------------	---



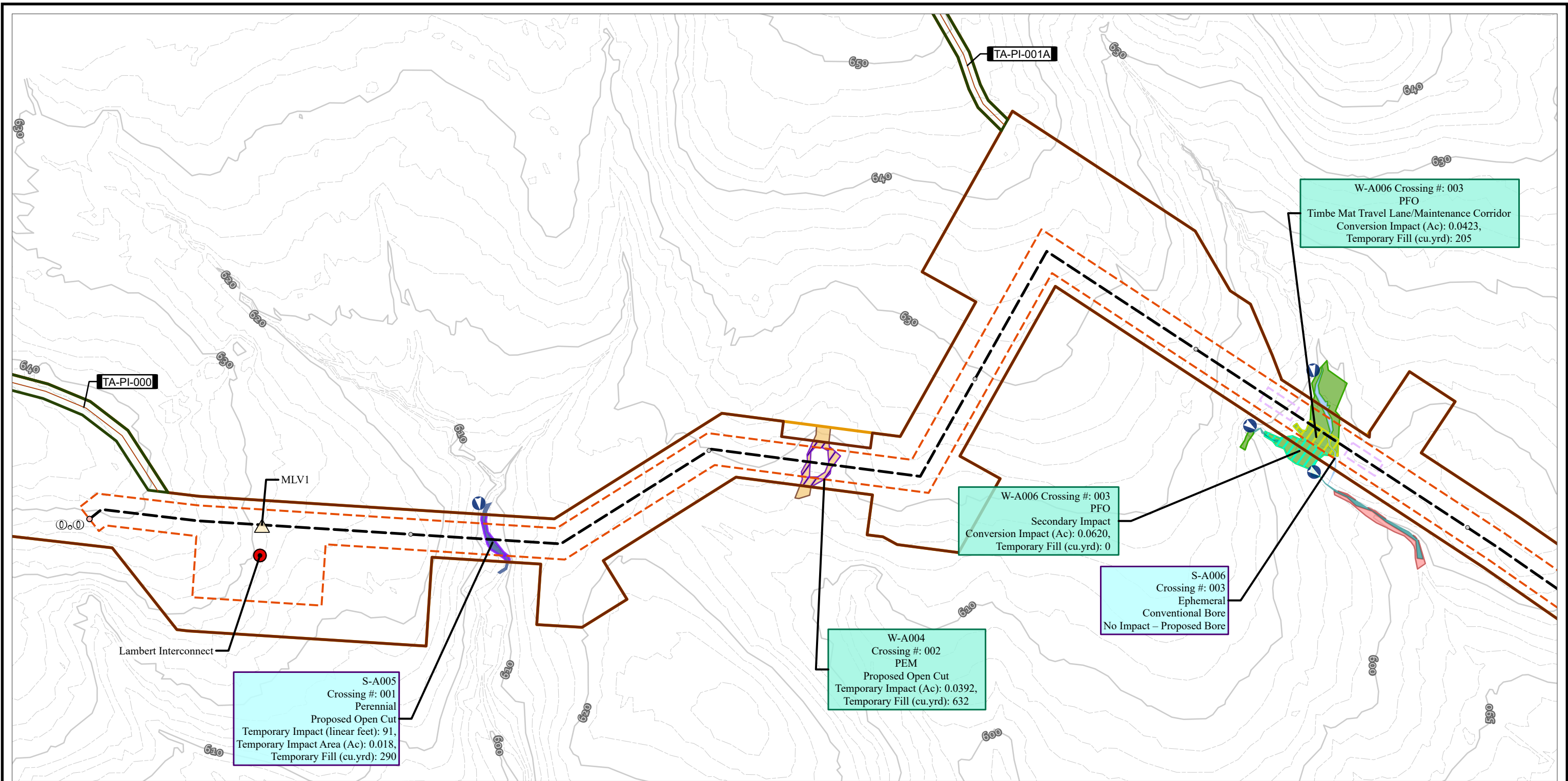
<ul style="list-style-type: none">TENTH MILE POSTMILE POSTMAIN LINE VALVEMETER STATIONSCONTRACTOR YARDH-650 PIPELINEPERMANENT ACCESS ROADTEMPORARY ACCESS ROAD	<ul style="list-style-type: none">TEMPORARY ACCESS ROADPERMANENT ACCESS ROADLIMITS OF CONSTRUCTION WORKSPACEOPERATIONAL WORKSPACEBORE PITSLAYDOWN YARD / STAGING AREASURVEY AREA	<ul style="list-style-type: none">STREAM FLOW DIRECTIONSTREAM IMPACT<ul style="list-style-type: none">TEMPORARYPERMANENTSTREAM TYPE<ul style="list-style-type: none">EPHEMERALINTERMITTENTPERENNIAL	<ul style="list-style-type: none">WETLAND IMPACT<ul style="list-style-type: none">TEMPORARYCONVERSIONSECONDARY IMPACTWETLAND TYPE<ul style="list-style-type: none">PALUSTRINE EMERGENTPALUSTRINE FORESTEDPALUSTRINE SCRUB-SHRUBPALUSTRINE UNCONSOLIDATED BOTTOM	<ul style="list-style-type: none">COUNTY BOUNDARYSTATE BOUNDARYELEVATION - CONTOUR - INDEXELEVATION - CONTOUR - INTERMEDIATE	<p>NOTES: 1: THIS FIGURE IS INTENDED TO BE VIEWED OR PRINTED IN COLOR ON 11"x17" SIZE SHEET. 2: SURVEY AREA IS EQUIVALENT TO LIMITS OF CONSTRUCTION WORKSPACE EXCEPT WHERE SHOWN 3: BASE MAP SERVICES: ESRI COMMUNITY MAPS CONTRIBUTORS, VGIN, © OPENSTREETMAP, MICROSOFT, ESRI, TOMTOM, GARMIN, SAFEGRAPH, GEOTECHNOLOGIES, INC, METI/NASA, USGS, EPA, NPS, US CENSUS BUREAU,</p>	<p>0 100 200 FEET 1:2,400 1" = 200'</p>	<p>PROJECT: MVP Southgate Amendment Project Pittsylvania County, Virginia Rockingham County, North Carolina</p> <p>TITLE: FIGURE 3 DETAIL MAP</p> <p>PAGE: 135 CY-037</p> <p>DATE: JULY 2025</p>
---	--	--	---	---	--	---	---



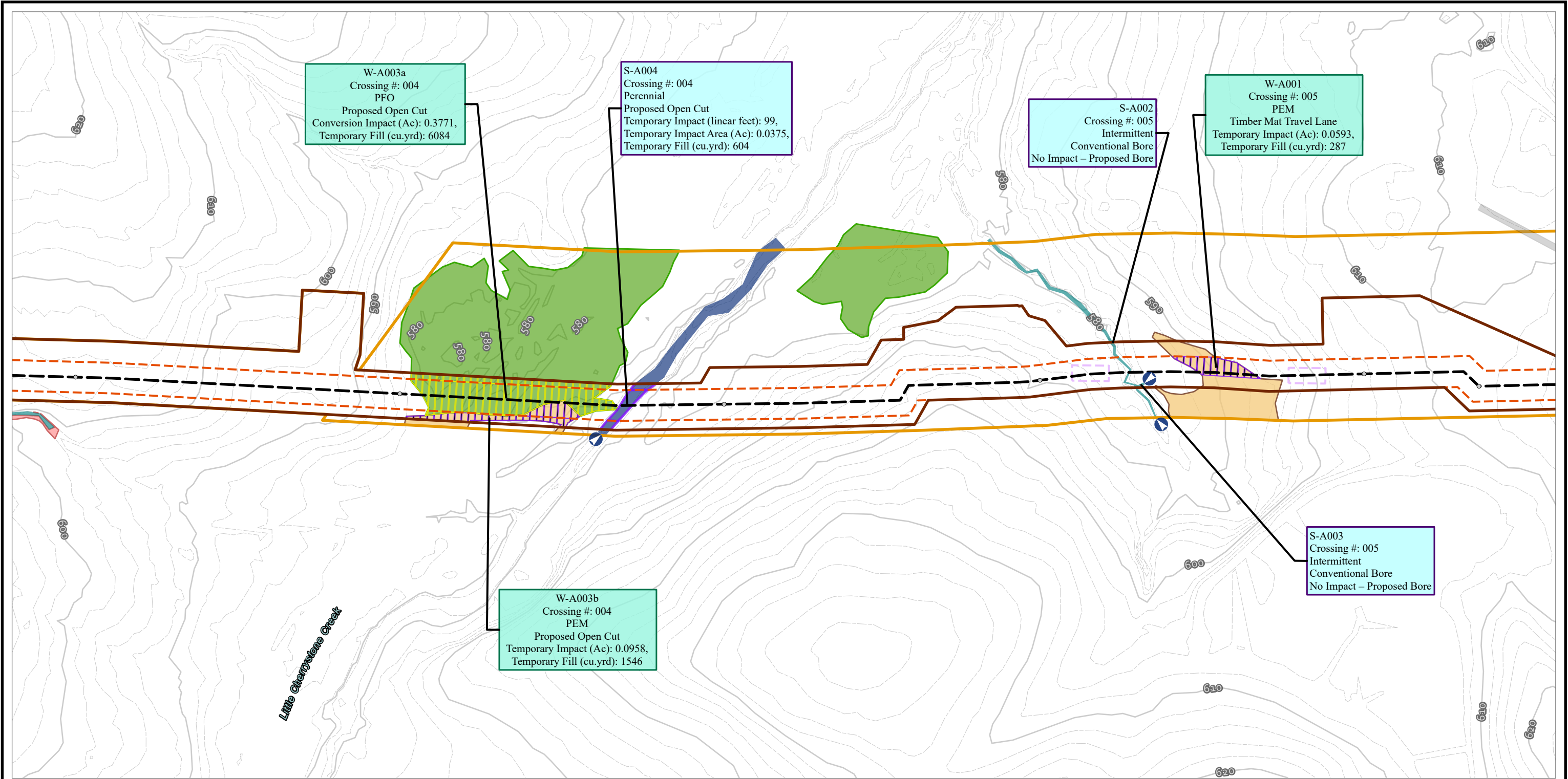
<ul style="list-style-type: none">TENTH MILE POSTMILE POSTMAIN LINE VALVEMETER STATIONSCONTRACTOR YARDH-650 PIPELINEPERMANENT ACCESS ROADTEMPORARY ACCESS ROAD	<ul style="list-style-type: none">TEMPORARY ACCESS ROADPERMANENT ACCESS ROADLIMITS OF CONSTRUCTION WORKSPACEOPERATIONAL WORKSPACEBORE PITSLAYDOWN YARD / STAGING AREASURVEY AREA	<ul style="list-style-type: none">STREAM FLOW DIRECTIONSTREAM IMPACT<ul style="list-style-type: none">TEMPORARYPERMANENTSTREAM TYPE<ul style="list-style-type: none">EPHEMERALINTERMITTENTPERENNIAL	<ul style="list-style-type: none">WETLAND IMPACT<ul style="list-style-type: none">TEMPORARYCONVERSIONSECONDARY IMPACTWETLAND TYPE<ul style="list-style-type: none">PALUSTRINE EMERGENTPALUSTRINE FORESTEDPALUSTRINE SCRUB-SHRUBPALUSTRINE UNCONSOLIDATED BOTTOM	<ul style="list-style-type: none">COUNTY BOUNDARYSTATE BOUNDARYELEVATION - CONTOUR - INDEXELEVATION - CONTOUR - INTERMEDIATE		<div><div>0100200</div><div>1:2,400</div><div>FEET</div><div>1" = 200'</div></div>	<div>PROJECT: MVP Southgate Amendment Project Pittsylvania County, Virginia Rockingham County, North Carolina</div> <div>TITLE: FIGURE 3 DETAIL MAP</div> <div>PAGE: 136 CY-036</div> <div>DATE: JULY 2025</div> <div></div>
---	--	--	---	---	--	--	---



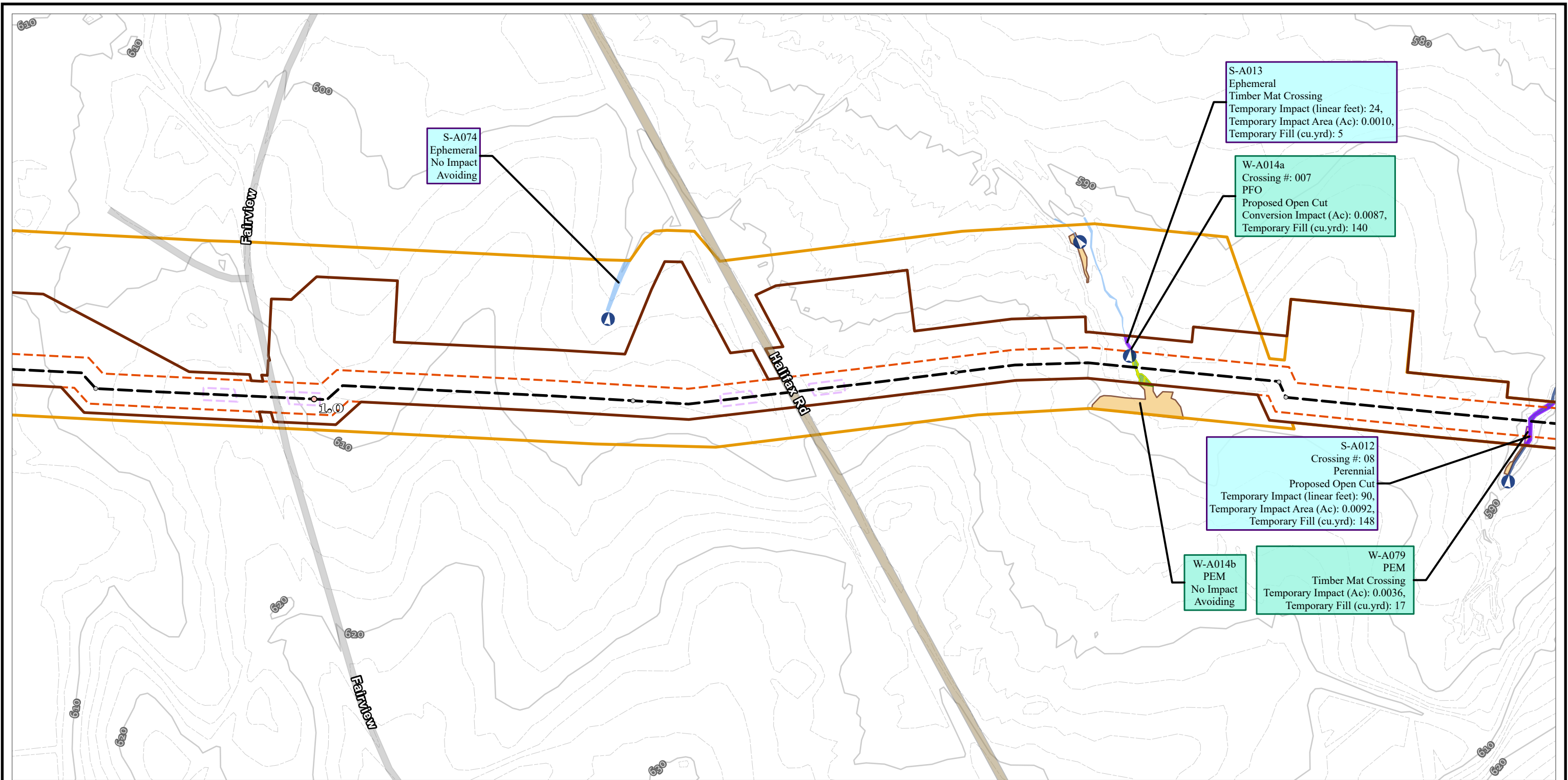
<ul style="list-style-type: none">TENTH MILE POSTMILE POSTMAIN LINE VALVEMETER STATIONSCONTRACTOR YARDH-650 PIPELINEPERMANENT ACCESS ROADTEMPORARY ACCESS ROAD	<ul style="list-style-type: none">TEMPORARY ACCESS ROADPERMANENT ACCESS ROADLIMITS OF CONSTRUCTION WORKSPACEOPERATIONAL WORKSPACEBORE PITSLAYDOWN YARD / STAGING AREASURVEY AREA	<ul style="list-style-type: none">STREAM FLOW DIRECTIONSTREAM IMPACTTEMPORARYPERMANENTSTREAM TYPEEPHEMERALINTERMITTENTPERENNIAL	<ul style="list-style-type: none">WETLAND IMPACTTEMPORARYCONVERSIONSECONDARY IMPACTWETLAND TYPEPALUSTRINE EMERGENTPALUSTRINE FORESTEDPALUSTRINE SCRUB-SHRUBPALUSTRINE UNCONSOLIDATED BOTTOM	<ul style="list-style-type: none">COUNTY BOUNDARYSTATE BOUNDARYELEVATION - CONTOUR - INDEXELEVATION - CONTOUR - INTERMEDIATE			<p>PROJECT: MVP Southgate Amendment Project Pittsylvania County, Virginia Rockingham County, North Carolina</p> <p>TITLE: FIGURE 3 DETAIL MAP</p> <p>PAGE: 137 CY-005</p> <p>DATE: JULY 2025</p>
---	--	--	---	---	--	--	---



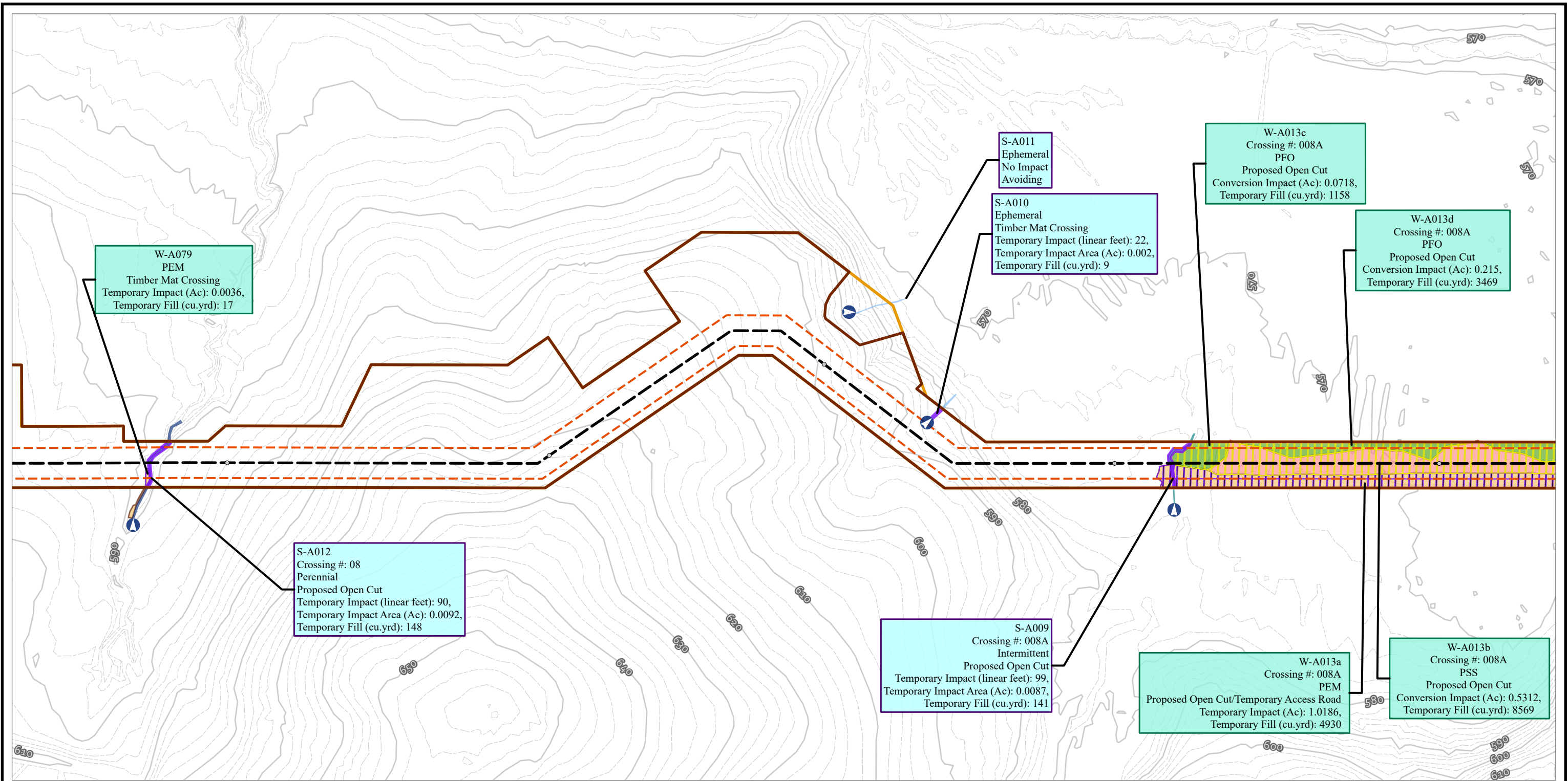
<ul style="list-style-type: none">TENTH MILE POSTMILE POSTMAIN LINE VALVEMETER STATIONSCONTRACTOR YARDH-650 PIPELINEPERMANENT ACCESS ROADTEMPORARY ACCESS ROAD	<ul style="list-style-type: none">TEMPORARY ACCESS ROADPERMANENT ACCESS ROADLIMITS OF CONSTRUCTION WORKSPACEOPERATIONAL WORKSPACEBORE PITSLAYDOWN YARD / STAGING AREASURVEY AREA	<ul style="list-style-type: none">STREAM FLOW DIRECTIONSTREAM IMPACTTEMPORARYPERMANENTSTREAM TYPEEPHEMERALINTERMITTENTPERENNIAL	<ul style="list-style-type: none">WETLAND IMPACTTEMPORARYCONVERSIONSECONDARY IMPACTWETLAND TYPEPALUSTRINE EMERGENTPALUSTRINE FORESTEDPALUSTRINE SCRUB-SHRUBPALUSTRINE UNCONSOLIDATED BOTTOM	<ul style="list-style-type: none">COUNTY BOUNDARYSTATE BOUNDARYELEVATION - CONTOUR - INDEXELEVATION - CONTOUR - INTERMEDIATE	<p>NOTES: 1: THIS FIGURE IS INTENDED TO BE VIEWED OR PRINTED IN COLOR ON 11"x17" SIZE SHEET. 2: SURVEY AREA IS EQUIVALENT TO LIMITS OF CONSTRUCTION WORKSPACE EXCEPT WHERE SHOWN 3: BASE MAP SERVICES: ESRI COMMUNITY MAPS CONTRIBUTORS, VGIN, © OPENSTREETMAP, MICROSOFT, ESRI, TOMTOM, GARMIN, SAFEGRAPH, GEOTECHNOLOGIES, INC, MET/NASA, USGS, EPA, NPS, US CENSUS BUREAU,</p>	<p>PROJECT: MVP Southgate Amendment Project Pittsylvania County, Virginia</p> <p>TITLE: FIG A-2 VA WETLAND AND WATERBODY IMPACT</p> <p>PAGE: 1 CL-001</p> <p>DATE: JULY 2025</p>
---	--	--	---	---	---	---



<ul style="list-style-type: none">TENTH MILE POSTMILE POSTMAIN LINE VALVEMETER STATIONSCONTRACTOR YARDH-650 PIPELINEPERMANENT ACCESS ROADTEMPORARY ACCESS ROAD	<ul style="list-style-type: none">TEMPORARY ACCESS ROADPERMANENT ACCESS ROADLIMITS OF CONSTRUCTION WORKSPACEOPERATIONAL WORKSPACEBORE PITSLAYDOWN YARD / STAGING AREASURVEY AREA	<ul style="list-style-type: none">STREAM FLOW DIRECTIONSTREAM IMPACTTEMPORARYPERMANENTSTREAM TYPEEPHEMERALINTERMITTENTPERENNIAL	<ul style="list-style-type: none">WETLAND IMPACTTEMPORARYCONVERSIONSECONDARY IMPACTWETLAND TYPEPALUSTRINE EMERGENTPALUSTRINE FORESTEDPALUSTRINE SCRUB-SHRUBPALUSTRINE UNCONSOLIDATED BOTTOM	<ul style="list-style-type: none">COUNTY BOUNDARYSTATE BOUNDARYELEVATION - CONTOUR - INDEXELEVATION - CONTOUR - INTERMEDIATE	<p>NOTES: 1: THIS FIGURE IS INTENDED TO BE VIEWED OR PRINTED IN COLOR ON 11"x17" SIZE SHEET. 2: SURVEY AREA IS EQUIVALENT TO LIMITS OF CONSTRUCTION WORKSPACE EXCEPT WHERE SHOWN 3: BASE MAP SERVICES: ESRI COMMUNITY MAPS CONTRIBUTORS, VGIN, © OPENSTREETMAP, MICROSOFT, ESRI, TOMTOM, GARMIN, SAFEGRAPH, GEOTECHNOLOGIES, INC, METI/NASA, USGS, EPA, NPS, US CENSUS BUREAU,</p>	<div><div>0100200</div><div>FEET</div><div>1:2,4001" = 200'</div></div>	<div>PROJECT: MVP Southgate Amendment Project Pittsylvania County, Virginia</div> <div>TITLE: FIG A-2 VA WETLAND AND WATERBODY IMPACT</div> <div>PAGE: 2 CL-002</div> <div>DATE: JULY 2025</div> <div></div>
---	--	--	---	---	--	---	--

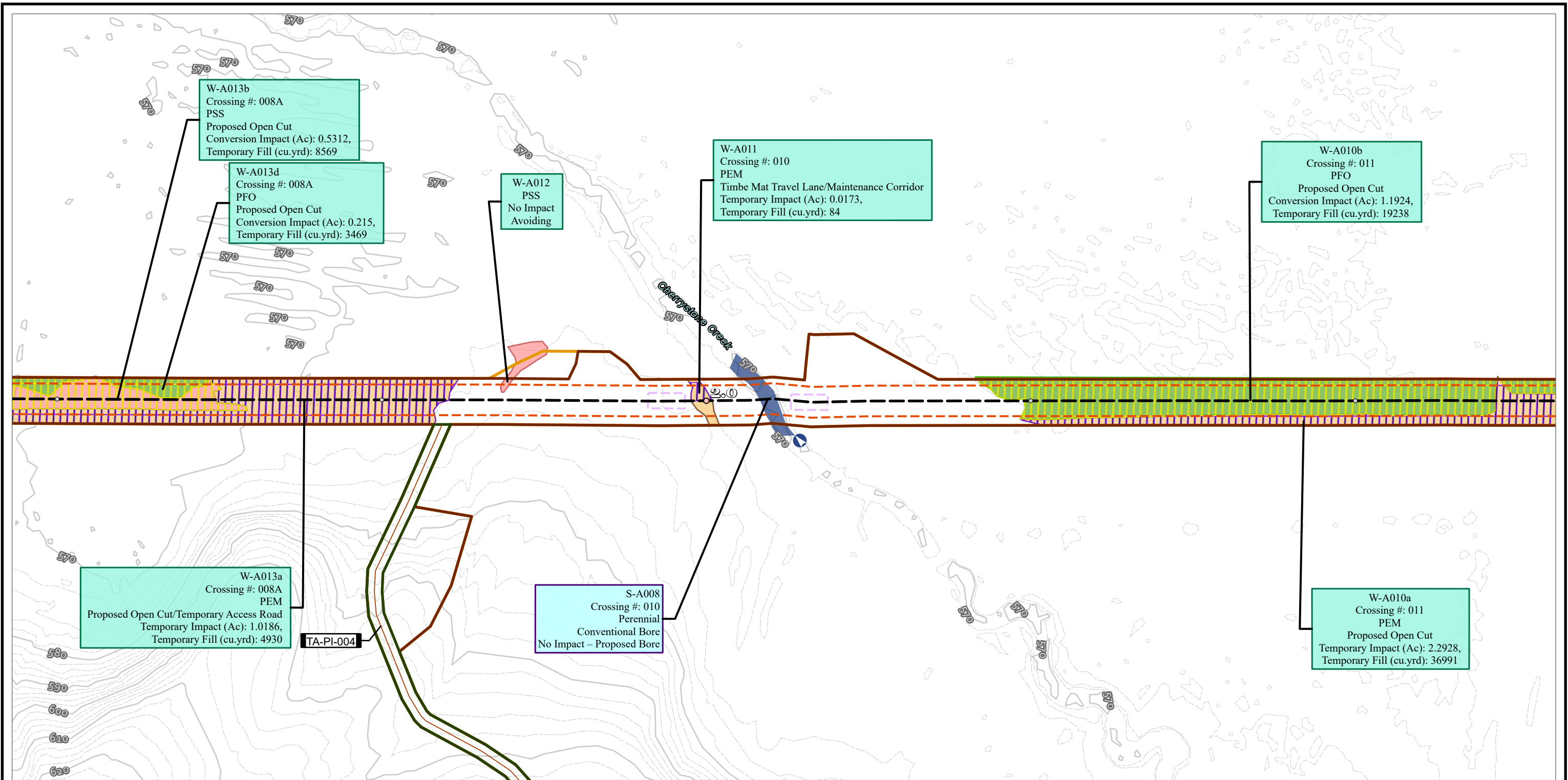


<ul style="list-style-type: none">TENTH MILE POSTMILE POSTMAIN LINE VALVEMETER STATIONSCONTRACTOR YARDH-650 PIPELINEPERMANENT ACCESS ROADTEMPORARY ACCESS ROAD	<ul style="list-style-type: none">TEMPORARY ACCESS ROADPERMANENT ACCESS ROADLIMITS OF CONSTRUCTION WORKSPACEOPERATIONAL WORKSPACEBORE PITSLAYDOWN YARD / STAGING AREASURVEY AREA	<ul style="list-style-type: none">STREAM FLOW DIRECTIONSTREAM IMPACTTEMPORARYPERMANENTSTREAM TYPEEPHEMERALINTERMITTENTPERENNIAL	<ul style="list-style-type: none">WETLAND IMPACTTEMPORARYCONVERSIONSECONDARY IMPACTWETLAND TYPEPALUSTRINE EMERGENTPALUSTRINE FORESTEDPALUSTRINE SCRUB-SHRUBPALUSTRINE UNCONSOLIDATED BOTTOM	<ul style="list-style-type: none">COUNTY BOUNDARYSTATE BOUNDARYELEVATION - CONTOUR - INDEXELEVATION - CONTOUR - INTERMEDIATE	<p>NOTES: 1: THIS FIGURE IS INTENDED TO BE VIEWED OR PRINTED IN COLOR ON 11"x17" SIZE SHEET. 2: SURVEY AREA IS EQUIVALENT TO LIMITS OF CONSTRUCTION WORKSPACE EXCEPT WHERE SHOWN 3: BASE MAP SERVICES: ESRI COMMUNITY MAPS CONTRIBUTORS, VGIN, © OPENSTREETMAP, MICROSOFT, ESRI, TOMTOM, GARMIN, SAFEGRAPH, GEOTECHNOLOGIES, INC, MET/NASA, USGS, EPA, NPS, US CENSUS BUREAU,</p>	<p>PROJECT: MVP Southgate Amendment Project Pittsylvania County, Virginia</p> <p>TITLE: FIG A-2 VA WETLAND AND WATERBODY IMPACT</p> <p>PAGE: 3 CL-003</p> <p>DATE: JULY 2025</p>
---	--	--	---	---	---	---

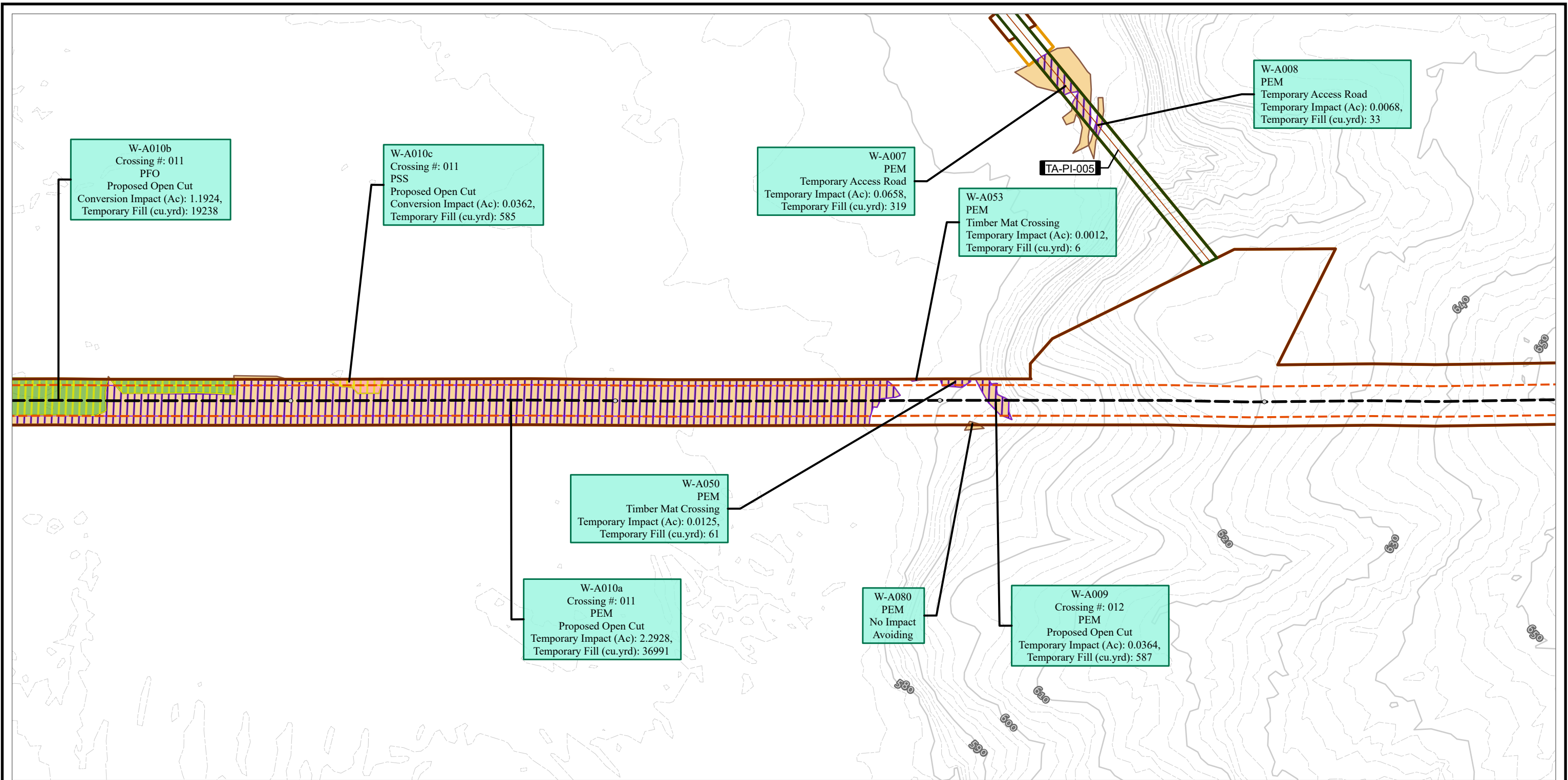


<ul style="list-style-type: none">TENTH MILE POSTMILE POSTMAIN LINE VALVEMETER STATIONSCONTRACTOR YARDH-650 PIPELINEPERMANENT ACCESS ROADTEMPORARY ACCESS ROAD	<ul style="list-style-type: none">TEMPORARY ACCESS ROADPERMANENT ACCESS ROADLIMITS OF CONSTRUCTION WORKSPACEOPERATIONAL WORKSPACEBORE PITSLAYDOWN YARD / STAGING AREASURVEY AREA	<ul style="list-style-type: none">STREAM FLOW DIRECTIONSTREAM IMPACTTEMPORARYPERMANENTSTREAM TYPEEPHEMERALINTERMITTENTPERENNIAL	<ul style="list-style-type: none">WETLAND IMPACTTEMPORARYCONVERSIONSECONDARY IMPACTWETLAND TYPEPALUSTRINE EMERGENTPALUSTRINE FORESTEDPALUSTRINE SCRUB-SHRUBPALUSTRINE UNCONSOLIDATED BOTTOM	<ul style="list-style-type: none">COUNTY BOUNDARYSTATE BOUNDARYELEVATION - CONTOUR - INDEXELEVATION - CONTOUR - INTERMEDIATE		<p>PROJECT: MVP Southgate Amendment Project Pittsylvania County, Virginia</p> <p>TITLE: FIG A-2 VA WETLAND AND WATERBODY IMPACT</p> <p>PAGE: 4 CL-004</p> <p>DATE: JULY 2025</p>
---	--	--	---	---	--	---

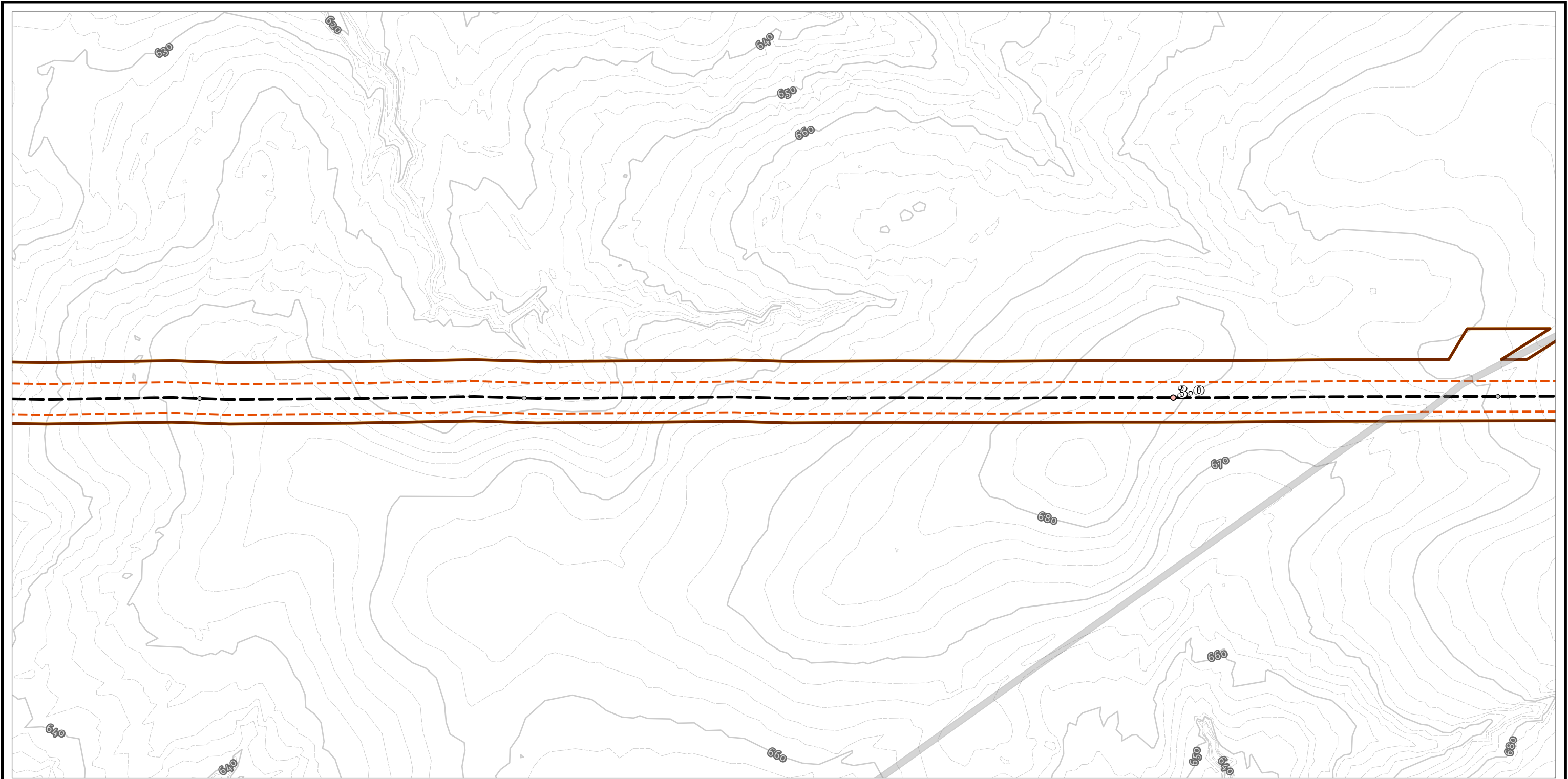
NOTES:
1: THIS FIGURE IS INTENDED TO BE VIEWED OR PRINTED IN COLOR ON 11"x17" SIZE SHEET.
2: SURVEY AREA IS EQUIVALENT TO LIMITS OF CONSTRUCTION WORKSPACE EXCEPT WHERE SHOWN
3: BASE MAP SERVICES: ESRI COMMUNITY MAPS CONTRIBUTORS, VGIN, © OPENSTREETMAP, MICROSOFT, ESRI, TOMTOM, GARMIN, SAFEGRAPH, GEOTECHNOLOGIES, INC, MET/NASA, USGS, EPA, NPS, US CENSUS BUREAU,



<ul style="list-style-type: none">TENTH MILE POSTMILE POSTMAIN LINE VALVEMETER STATIONSCONTRACTOR YARDH-650 PIPELINEPERMANENT ACCESS ROADTEMPORARY ACCESS ROAD	<ul style="list-style-type: none">TEMPORARY ACCESS ROADPERMANENT ACCESS ROADLIMITS OF CONSTRUCTION WORKSPACEOPERATIONAL WORKSPACEBORE PITSLAYDOWN YARD / STAGING AREASURVEY AREA	<ul style="list-style-type: none">STREAM FLOW DIRECTIONSTREAM IMPACTSTREAM TYPEEPHEMERALINTERMITTENTPERENNIAL	<ul style="list-style-type: none">WETLAND IMPACTTEMPORARYCONVERSIONSECONDARY IMPACTWETLAND TYPEPALUSTRINE EMERGENTPALUSTRINE FORESTEDPALUSTRINE SCRUB-SHRUBPALUSTRINE UNCONSOLIDATED BOTTOM	<ul style="list-style-type: none">COUNTY BOUNDARYSTATE BOUNDARYELEVATION - CONTOUR - INDEXELEVATION - CONTOUR - INTERMEDIATE	<p>NOTES: 1: THIS FIGURE IS INTENDED TO BE VIEWED OR PRINTED IN COLOR ON 11"x17" SIZE SHEET. 2: SURVEY AREA IS EQUIVALENT TO LIMITS OF CONSTRUCTION WORKSPACE EXCEPT WHERE SHOWN 3: BASE MAP SERVICES: ESRI COMMUNITY MAPS CONTRIBUTORS, VGIN, © OPENSTREETMAP, MICROSOFT, ESRI, TOMTOM, GARMIN, SAFEGRAPH, GEOTECHNOLOGIES, INC, MET/NASA, USGS, EPA, NPS, US CENSUS BUREAU,</p>	<div><div>0100200</div><div>0100</div><div>0200</div><div>0300</div><div>0400</div><div>0500</div><div>0600</div><div>0700</div><div>0800</div><div>0900</div><div>1000</div><div>1100</div><div>1200</div><div>1300</div><div>1400</div><div>1500</div><div>1600</div><div>1700</div><div>1800</div><div>1900</div><div>2000</div><div>2100</div><div>2200</div><div>2300</div><div>2400</div><div>2500</div><div>2600</div><div>2700</div><div>2800</div><div>2900</div><div>3000</div><div>3100</div><div>3200</div><div>3300</div><div>3400</div><div>3500</div><div>3600</div><div>3700</div><div>3800</div><div>3900</div><div>4000</div><div>4100</div><div>4200</div><div>4300</div><div>4400</div><div>4500</div><div>4600</div><div>4700</div><div>4800</div><div>4900</div><div>5000</div><div>5100</div><div>5200</div><div>5300</div><div>5400</div><div>5500</div><div>5600</div><div>5700</div><div>5800</div><div>5900</div><div>6000</div><div>6100</div><div>6200</div><div>6300</div><div>6400</div><div>6500</div><div>6600</div><div>6700</div><div>6800</div><div>6900</div><div>7000</div><div>7100</div><div>7200</div><div>7300</div><div>7400</div><div>7500</div><div>7600</div><div>7700</div><div>7800</div><div>7900</div><div>8000</div><div>8100</div><div>8200</div><div>8300</div><div>8400</div><div>8500</div><div>8600</div><div>8700</div><div>8800</div><div>8900</div><div>9000</div><div>9100</div><div>9200</div><div>9300</div><div>9400</div><div>9500</div><div>9600</div><div>9700</div><div>9800</div><div>9900</div><div>10000</div><div>10100</div><div>10200</div><div>10300</div><div>10400</div><div>10500</div><div>10600</div><div>10700</div><div>10800</div><div>10900</div><div>11000</div><div>11100</div><div>11200</div><div>11300</div><div>11400</div><div>11500</div><div>11600</div><div>11700</div><div>11800</div><div>11900</div><div>12000</div><div>12100</div><div>12200</div><div>12300</div><div>12400</div><div>12500</div><div>12600</div><div>12700</div><div>12800</div><div>12900</div><div>13000</div><div>13100</div><div>13200</div><div>13300</div><div>13400</div><div>13500</div><div>13600</div><div>13700</div><div>13800</div><div>13900</div><div>14000</div><div>14100</div><div>14200</div><div>14300</div><div>14400</div><div>14500</div><div>14600</div><div>14700</div><div>14800</div><div>14900</div><div>15000</div><div>15100</div><div>15200</div><div>15300</div><div>15400</div><div>15500</div><div>15600</div><div>15700</div><div>15800</div><div>15900</div><div>16000</div><div>16100</div><div>16200</div><div>16300</div><div>16400</div><div>16500</div><div>16600</div><div>16700</div><div>16800</div><div>16900</div><div>17000</div><div>17100</div><div>17200</div><div>17300</div><div>17400</div><div>17500</div><div>17600</div><div>17700</div><div>17800</div><div>17900</div><div>18000</div><div>18100</div><div>18200</div><div>18300</div><div>18400</div><div>18500</div><div>18600</div><div>18700</div><div>18800</div><div>18900</div><div>19000</div><div>19100</div><div>19200</div><div>19300</div><div>19400</div><div>19500</div><div>19600</div><div>19700</div><div>19800</div><div>19900</div><div>20000</div><div>20100</div><div>20200</div><div>20300</div><div>20400</div><div>20500</div><div>20600</div><div>20700</div><div>20800</div><div>20900</div><div>21000</div><div>21100</div><div>21200</div><div>21300</div><div>21400</div><div>21500</div><div>21600</div><div>21700</div><div>21800</div><div>21900</div><div>22000</div><div>22100</div><div>22200</div><div>22300</div><div>22400</div><div>22500</div><div>22600</div><div>22700</div><div>22800</div><div>22900</div><div>23000</div><div>23100</div><div>23200</div><div>23300</div><div>23400</div><div>23500</div><div>23600</div><div>23700</div><div>23800</div><div>23900</div><div>24000</div><div>24100</div><div>24200</div><div>24300</div><div>24400</div><div>24500</div><div>24600</div><div>24700</div><div>24800</div><div>24900</div><div>25000</div><div>25100</div><div>25200</div><div>25300</div><div>25400</div><div>25500</div><div>25600</div><div>25700</div><div>25800</div><div>25900</div><div>26000</div><div>26100</div><div>26200</div><div>26300</div><div>26400</div><div>26500</div><div>26600</div><div>26700</div><div>26800</div><div>26900</div><div>27000</div><div>27100</div><div>27200</div><div>27300</div><div>27400</div><div>27500</div><div>27600</div><div>27700</div><div>27800</div><div>27900</div><div>28000</div><div>28100</div><div>28200</div><div>28300</div><div>28400</div><div>28500</div><div>28600</div><div>28700</div><div>28800</div><div>28900</div><div>29000</div><div>29100</div><div>29200</div><div>29300</div><div>29400</div><div>29500</div><div>29600</div><div>29700</div><div>29800</div><div>29900</div><div>30000</div><div>30100</div><div>30200</div><div>30300</div><div>30400</div><div>30500</div><div>30600</div><div>30700</div><div>30800</div><div>30900</div><div>31000</div><div>31100</div><div>31200</div><div>31300</div><div>31400</div><div>31500</div><div>31600</div><div>31700</div><div>31800</div><div>31900</div><div>32000</div><div>32100</div><div>32200</div><div>32300</div><div>32400</div><div>32500</div><div>32600</div><div>32700</div><div>32800</div><div>32900</div><div>33000</div><div>33100</div><div>33200</div><div>33300</div><div>33400</div><div>33500</div><div>33600</div><div>33700</div><div>33800</div><div>33900</div><div>34000</div><div>34100</div><div>34200</div><div>34300</div><div>34400</div><div>34500</div><div>34600</div><div>34700</div><div>34800</div><div>34900</div><div>35000</div><div>35100</div><div>35200</div><div>35300</div><div>35400</div><div>35500</div><div>35600</div><div>35700</div><div>35800</div><div>35900</div><div>36000</div><div>36100</div><div>36200</div><div>36300</div><div>36400</div><div>36500</div><div>36600</div><div>36700</div><div>36800</div><div>36900</div><div>37000</div><div>37100</div><div>37200</div><div>37300</div><div>37400</div><div>37500</div><div>37600</div><div>37700</div><div>37800</div><div>37900</div><div>38000</div><div>38100</div><div>38200</div><div>38300</div><div>38400</div><div>38500</div><div>38600</div><div>38700</div><div>38800</div><div>38900</div><div>39000</div><div>39100</div><div>39200</div><div>39300</div><div>39400</div><div>39500</div><div>39600</div><div>39700</div><div>39800</div><div>39900</div><div>40000</div><div>40100</div><div>40200</div><div>40300</div><div>40400</div><div>40500</div><div>40600</div><div>40700</div><div>40800</div><div>40900</div><div>41000</div><div>41100</div><div>41200</div><div>41300</div><div>41400</div><div>41500</div><div>41600</div><div>41700</div><div>41800</div><div>41900</div><div>42000</div><div>42100</div><div>42200</div><div>42300</div><div>42400</div><div>42500</div><div>42600</div><div>42700</div><div>42800</div><div>42900</div><div>43000</div><div>43100</div><div>43200</div><div>43300</div><div>43400</div><div>43500</div><div>43600</div><div>43700</div><div>43800</div><div>43900</div><div>44000</div><div>44100</div><div>44200</div><div>44300</div><div>44400</div><div>44500</div><div>44600</div><div>44700</div><div>44800</div><div>44900</div><div>45000</div><div>45100</div><div>45200</div><div>45300</div><div>45400</div><div>45500</div><div>45600</div><div>45700</div><div>45800</div><div>45900</div><div>46000</div><div>46100</div><div>46200</div><div>46300</div><div>46400</div><div>46500</div><div>46600</div><div>46700</div><div>46800</div><div>46900</div><div>47000</div><div>47100</div><div>47200</div><div>47300</div><div>47400</div><div>47500</div><div>47600</div><div>47700</div><div>47800</div><div>47900</div><div>48000</div><div>48100</div><div>48200</div><div>48300</div><div>48400</div><div>48500</div><div>48600</div><div>48700</div><div>48800</div><div>48900</div><div>49000</div><div>49100</div><div>49200</div><div>49300</div><div>49400</div><div>49500</div><div>49600</div><div>49700</div><div>49800</div><div>49900</div><div>50000</div><div>50100</div><div>50200</div><div>50300</div><div>50400</div><div>50500</div><div>50600</div><div>50700</div><div>50800</div><div>50900</div><div>51000</div><div>51100</div><div>51200</div><div>51300</div><div>51400</div><div>51500</div><div>51600</div><div>51700</div><div>51800</div><div>51900</div><div>52000</div><div>52100</div><div>52200</div><div>52300</div><div>52400</div><div>52500</div><div>52600</div><div>52700</div><div>52800</div><div>52900</div><div>53000</div><div>53100</div><div>53200</div><div>53300</div><div>53400</div><div>53500</div><div>53600</div><div>53700</div><div>53800</div><div>53900</div><div>54000</div><div>54100</div><div>54200</div><div>54300</div><div>54400</div><div>54500</div><div>54600</div><div>54700</div><div>54800</div><div>54900</div><div>55000</div><div>55100</div><div>55200</div><div>55300</div><div>55400</div><div>55500</div><div>55600</div><div>55700</div><div>55800</div><div>55900</div><div>56000</div><div>56100</div><div>56200</div><div>56300</div><div>56400</div><div>56500</div><div>56600</div><div>56700</div><div>56800</div><div>56900</div><div>57000</div><div>57100</div><div>57200</div><div>57300</div><div>57400</div><div>57500</div><div>57600</div><div>57700</div><div>57800</div><div>57900</div><div>58000</div><div>58100</div><div>58200</div><div>58300</div><div>58400</div><div>58500</div><div>58600</div><div>58700</div><div>58800</div><div>58900</div><div>59000</div><div>59100</div><div>59200</div><div>59300</div><div>59400</div><div>59500</div><div>59600</div><div>59700</div><div>59800</div><div>59900</div><div>60000</div><div>60100</div><div>60200</div><div>60300</div><div>60400</div><div>60500</div><div>60600</div><div>60700</div><div>60800</div><div>60900</div><div>61000</div><div>61100</div><div>61200</div><div>61300</div><div>61400</div><div>61500</div><div>61600</div><div>61700</div><div>61800</div><div>61900</div><div>62000</div><div>62100</div><div>62200</div><div>62300</div><div>62400</div><div>62500</div><div>62600</div><div>62700</div><div>62800</div><div>62900</div><div>63000</div><div>63100</div><div>63200</div><div>63300</div><div>63400</div><div>63500</div><div>63600</div><div>63700</div><div>63800</div><div>63900</div><div>64000</div><div>64100</div><div>64200</div><div>64300</div><div>64400</div><div>64500</div><div>64600</div><div>64700</div><div>64800</div><div>64900</div><div>65000</div><div>65100</div><div>65200</div><div>65300</div><div>65400</div><div>65500</div><div>65600</div><div>65700</div><div>65800</div><div>65900</div><div>66000</div><div>66100</div><div>66200</div><div>66300</div><div>66400</div><div>66500</div><div>66600</div><div>66700</div><div>66800</div><div>66900</div><div>67000</div><div>67100</div><div>67200</div><div>67300</div><div>67400</div><div>67500</div><div>67600</div><div>67700</div><div>67800</div><div>67900</div><div>68000</div><div>68100</div><div>68200</div><div>68300</div><div>68400</div><div>68500</div><div>68600</div><div>68700</div><div>68800</div><div>68900</div><div>69000</div><div>69100</div><div>69200</div><div>69300</div><div>69400</div><div>69500</div><div>69600</div><div>69700</div><div>69800</div><div>69900</div><div>70000</div><div>70100</div><div>70200</div><div>70300</div><div>70400</div><div>70500</div><div>70600</div><div>70700</div><div>70800</div><div>70900</div><div>71000</div><div>71100</div><div>71200</div><div>71300</div><div>71400</div><div>71500</div><div>71600</div><div>71700</div><div>71800</div><div>71900</div><div>72000</div><div>72100</div><div>72200</div><div>72300</div><div>72400</div><div>72500</div><div>72600</div><div>72700</div><div>72800</div><div>72900</div><div>73000</div><div>73100</div><div>73200</div><div>73300</div><div>73400</div><div>73500</div><div>73600</div><div>73700</div><div>73800</div><div>73900</div><div>74000</div><div>74100</div><div>74200</div><div>74300</div><div>74400</div><div>74500</div><div>74600</div><div>74700</div><div>74800</div><div>74900</div><div>75000</div><div>75100</div><div>75200</div><div>75300</div><div>75400</div><div>75500</div><div>75600</div><div>75700</div><div>75800</div><div>75900</div><div>76000</div><div>76100</div><div>76200</div><div>76300</div><div>76400</div><div>76500</div><div>76600</div><div>76700</div><div>76800</div><div>76900</div><div>77000</div><div>77100</div><div>77200</div><div>77300</div><div>77400</div><div>77500</div><div>77600</div><div>77700</div><div>77800</div><div>77900</div><div>78000</div><div>78100</div><div>78200</div><div>78300</div><div>78400</div><div>78500</div><div>78600</div><div>78700</div><div>78800</div><div>78900</div><div>79000</div><div>79100</div><div>79200</div><div>79300</div><div>79400</div><div>79500</div><div>79600</div><div>79700</div><div>79800</div><div>79900</div><div>80000</div><div>80100</div><div>80200</div><div>80300</div><div>80400</div><div>80500</div><div>80600</div><div>80700</div><div>80800</div><div>80900</div><div>81000</div><div>81100</div><div>81200</div><div>81300</div><div>81400</div><div>81500</div><div>81600</div><div>81700</div><div>81800</div><div>81900</div><div>82000</div><div>82100</div><div>82200</div><div>82300</div><div>82400</div><div>82500</div><div>82600</div><div>82700</div><div>82800</div><div>82900</div><div>83000</div><div>83100</div><div>83200</div><div>83300</div><div>83400</div><div>83500</div><div>83600</div><div>83700</div><div>83800</div><div>83900</div><div>84000</div><div>84100</div><div>84200</div><div>84300</div><div>84400</div><div>84500</div><div>84600</div><div>84700</div><div>84800</div><div>84900</div><div>85000</div><div>85100</div><div>85200</div><div>85300</div><div>85400</div><div>85500</div><div>85600</div><div>85700</div><div>85800</div><div>85900</div><div>86000</div><div>86100</div><div>86200</div><div>86300</div><div>86400</div><div>86500</div><div>86600</div><div>86700</div><div>86800</div><div>86900</div><div>87000</div><div>87100</div><div>87200</div><div>87300</div><div>87400</div><div>87500</div><div>87600</div><div>87700</div><div>87800</div><div>87900</div><div>88000</div><div>88100</div><div>88200</div><div>88300</div><div>88400</div><div>88500</div><div>88600</div><div>88700</div><div>88800</div><div>88900</div><div>89000</div><div>89100</div><div>89200</div><div>89300</div><div>89400</div><div>89500</div><div>89600</div><div>89700</div><div>89800</div><div>89900</div><div>90000</div><div>90100</div><div>90200</div><div>90300</div><div>90400</div><div>90500</div><div>90600</div><div>90700</div><div>90800</div><div>90900</div><div>91000</div><div>91100</div><div>91200</div><div>91300</div><div>91400</div><div>91500</div><div>91600</div><div>91700</div><div>91800</div><div>91900</div><div>92000</div><div>92100</div><div>92200</div><div>92300</div><div>92400</div><div>92500</div><div>92600</div><div>92700</div><div>92800</div><div>92900</div><div>93000</div><div>93100</div><div>93200</div><div>93300</div><div>93400</div><div>93500</div><div>93600</div><div>93700</div><div>93800</div><div>93900</div><div>94000</div><div>94100</div><div>94200</div><div>94300</div><div>94400</div><div>94500</div><div>94600</div><div>94700</div><div>94800</div><div>94900</div><div>95000</div><div>95100</div><div>95200</div><div>95300</div><div>95400</div><div>95500</div><div>95600</div><div>95700</div><div>95800</div><div>95900</div><div>96000</div><div>96100</div><div>96200</div><div>96300</div><div>96400</div><div>96500</div><div>96600</div><div>96700</div><div>96800</div><div>96900</div><div>97000</div><div>97100</div><div>97200</div><div>97300</div><div>97400</div><div>97500</div><div>97600</div><div>97700</div><div>97800</div><div>97900</div><div>98000</div><div>98100</div><div>98200</div><div>98300</div><div>98400</div><div>98500</div><div>98600</div><div>98700</div><div>98800</div><div>98900</div><div>99000</div><div>99100</div><div>99200</div><div>99300</div><div>99400</div><div>99500</div><div>99600</div><div>99700</div><div>99800</div><div>99900</div><div>100000</div></div> <div>0100200</div> <div>0100</div> <div>0200</div> <div>0300</div> <div>0400</div> <div>0500</div> <div>0600</div> <div>0700</div> <div>0800</div> <div>0900</div> <div>1000</div> <div>1100</div> <div>1200</div> <div>1300</div> <div>1400</div> <div>1500</div> <div>1600</div> <div>1700</div> <div>1800</div> <div>1900</div> <div>2000</div> <div>2100</div> <div>2200</div> <div>2300</div> <div>2400</div> <div>2500</div> <div>2600</div> <div>2700</div> <div>2800</div> <div>2900</div> <div>3000</div> <div>3100</div> <div>3200</div> <div>3300</div> <div>3400</div> <div>3500</div> <div>3600</div> <div>3700</div> <div>3800</div> <div>3900</div> <div>4000</div> <div>4100</div> <div>4200</div> <div>4300</div> <div>4400</div> <div>4500</div> <div>4600</div> <div>4700</div> <div>4800</div> <div>4900</div> <div>5000</div> <div>5100</div> <div>5200</div> <div>5300</div> <div>5400</div> <div>5500</div> <div>5600</div> <div>5700</div> <div>5800</div> <div>5900</div> <div>6000</div> <div>6100</div> <div>6200</div> <div>6300</div> <div>6400</div> <div>6500</div> <div>6600</div> <div>6700</div> <div>6800</div> <div>6900</div> <div>7000</div> <div>7100</div> <div>7200</div> <div>7300</div> <div>7400</div> <div>7500</div> <div>7600</div> <div>7700</div> <div>7800</div> <div>7900</div> <div>8000</div> <div>8100</div> <div>8200</div> <div>8300</div> <div>8400</div> <div>8500</div> <div>8600</div> <div>8700</div> <div>8800</div> <div>8900</div> <div>9000</div> <div>9100</div> <div>9200</div> <div>9300</div> <div>9400</div> <div>9500</div> <div>9600</div> <div>9700</div> <div>9800</div> <div>9900</div> <div>10000</div> <div>10100</div> <div>10200</div> <div>10300</div> <div>10400</div> <div>10500</div> <div>10600</div> <div>10700</div> <div>10800</div> <div>10900</div> <div>11000</div> <div>11100</div> <div>11200</div> <div>11300</div> <div>11400</div> <div>11500</div> <div>11600</div> <div>11700</div> <div>11800</div> <div>11900</div> <div>12000</div> <div>12100</div> <div>12200</div> <div>12300</div> <div>12400</div> <div>12500</div> <div>12600</div> <div>12700</div> <div>12800</div> <div>12900</div> <div>13000</div> <div>13100</div> <div>13200</div> <div>13300</div> <div>13400</div> <div>13500</div> <div>13600</div> <div>13700</div> <div>13800</div> <div>13900</div> <div>14000</div> <div>14100</div> <div>14200</div> <div>14300</div> <div>14400</div> <div>14500</div> <div>14600</div> <div>14700</div> <div>14800</div> <div>14900</div> <div>15000</div> <div>15100</div> <div>15200</div> <div>15300</div> <div>15400</div> <div>15500</div> <div>15600</div> <div>15700</div> <div>15800</div> <div>15900</div> <div>16000</div> <div>16100</div> <div>16200</div> <div>16300</div> <div>16400</div> <div>16500</div> <div>16600</div> <div>16700</div> <div>16800</div> <div>16900</div> <div>17000</div> <div>17100</div> <div>17200</div> <div>17300</div> <div>17400</div> <div>17500</div> <div>17600</div> <div>17700</div> <div>17800</div> <div>17900</div> <div>18000</div> <div>18100</div> <div>18200</div> <div>18300</div>
---	--	--	---	---	---	--

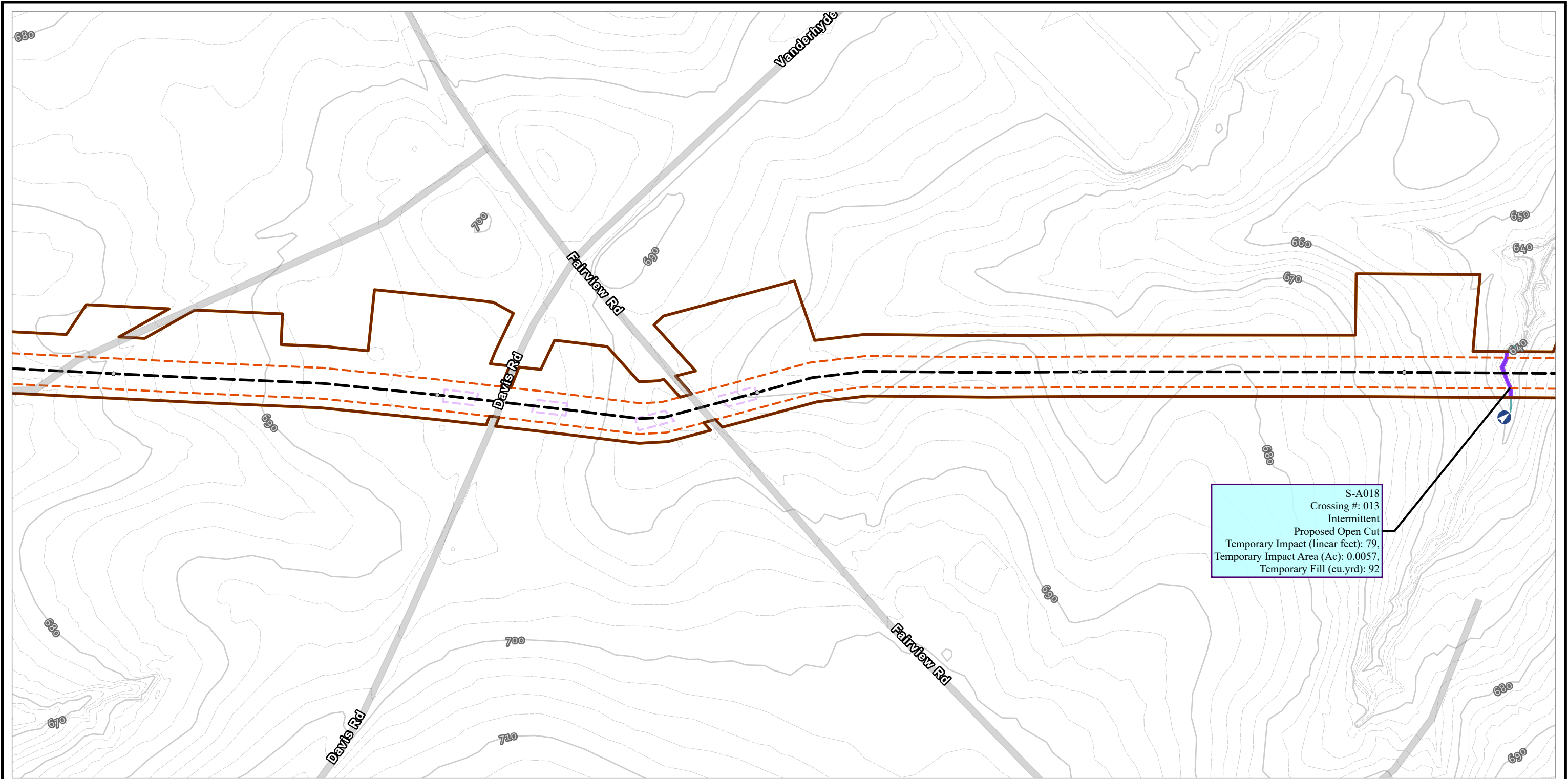


<ul style="list-style-type: none">TENTH MILE POSTMILE POSTMAIN LINE VALVEMETER STATIONSCONTRACTOR YARDH-650 PIPELINEPERMANENT ACCESS ROADTEMPORARY ACCESS ROAD	<ul style="list-style-type: none">TEMPORARY ACCESS ROADPERMANENT ACCESS ROADLIMITS OF CONSTRUCTION WORKSPACEOPERATIONAL WORKSPACEBORE PITSLAYDOWN YARD / STAGING AREASURVEY AREA	<ul style="list-style-type: none">STREAM FLOW DIRECTIONSTREAM IMPACTTEMPORARYPERMANENTSTREAM TYPEEPHEMERALINTERMITTENTPERENNIAL	<ul style="list-style-type: none">WETLAND IMPACTTEMPORARYCONVERSIONSECONDARY IMPACTWETLAND TYPEPALUSTRINE EMERGENTPALUSTRINE FORESTEDPALUSTRINE SCRUB-SHRUBPALUSTRINE UNCONSOLIDATED BOTTOM	<ul style="list-style-type: none">COUNTY BOUNDARYSTATE BOUNDARYELEVATION - CONTOUR - INDEXELEVATION - CONTOUR - INTERMEDIATE	<p>NOTES: 1: THIS FIGURE IS INTENDED TO BE VIEWED OR PRINTED IN COLOR ON 11"x17" SIZE SHEET. 2: SURVEY AREA IS EQUIVALENT TO LIMITS OF CONSTRUCTION WORKSPACE EXCEPT WHERE SHOWN 3: BASE MAP SERVICES: ESRI COMMUNITY MAPS CONTRIBUTORS, VGIN, © OPENSTREETMAP, MICROSOFT, ESRI, TOMTOM, GARMIN, SAFEGRAPH, GEOTECHNOLOGIES, INC, MET/NASA, USGS, EPA, NPS, US CENSUS BUREAU,</p>	<div><div>0100200</div><div>FEET</div><div>1" = 200'</div></div>	<div>PROJECT: MVP Southgate Amendment Project Pittsylvania County, Virginia</div> <div>TITLE: FIG A-2 VA WETLAND AND WATERBODY IMPACT</div> <div>PAGE: 6 CL-006</div> <div>DATE: JULY 2025</div> <div></div>
---	--	--	---	---	---	--	--



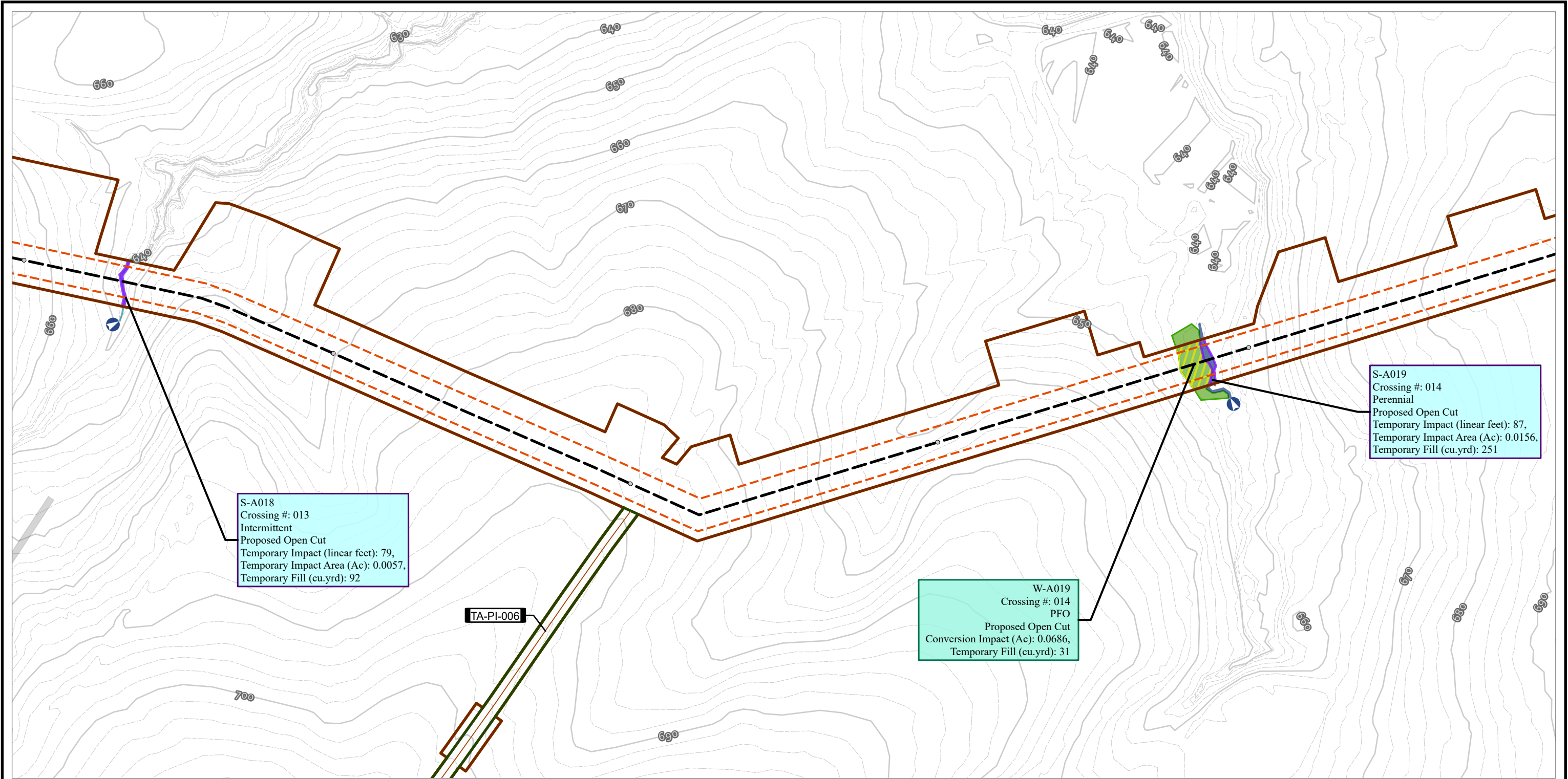
<ul style="list-style-type: none">TENTH MILE POSTMILE POSTMAIN LINE VALVEMETER STATIONSCONTRACTOR YARDH-650 PIPELINEPERMANENT ACCESS ROADTEMPORARY ACCESS ROAD	<ul style="list-style-type: none">TEMPORARY ACCESS ROADPERMANENT ACCESS ROADLIMITS OF CONSTRUCTION WORKSPACEOPERATIONAL WORKSPACEBORE PITSLAYDOWN YARD / STAGING AREASURVEY AREA	<ul style="list-style-type: none">STREAM FLOW DIRECTIONSTREAM IMPACT<ul style="list-style-type: none">TEMPORARYPERMANENTSTREAM TYPE<ul style="list-style-type: none">EPHEMERALINTERMITTENTPERENNIAL	<ul style="list-style-type: none">WETLAND IMPACT<ul style="list-style-type: none">TEMPORARYCONVERSIONSECONDARY IMPACTWETLAND TYPE<ul style="list-style-type: none">PALUSTRINE EMERGENTPALUSTRINE FORESTEDPALUSTRINE SCRUB-SHRUBPALUSTRINE UNCONSOLIDATED BOTTOM	<ul style="list-style-type: none">COUNTY BOUNDARYSTATE BOUNDARYELEVATION - CONTOUR - INDEXELEVATION - CONTOUR - INTERMEDIATE	<p>220 58 220 Danville</p>	<p>0 100 200 FEET 1:2,400 1" = 200'</p>	<p>PROJECT: MVP Southgate Amendment Project Pittsylvania County, Virginia</p> <p>TITLE: FIG A-2 VA WETLAND AND WATERBODY IMPACT</p> <p>PAGE: 7 CL-007</p> <p>DATE: JULY 2025</p>
---	--	--	---	---	--	---	---

NOTES:
1: THIS FIGURE IS INTENDED TO BE VIEWED OR PRINTED IN COLOR ON 11"x17" SIZE SHEET.
2: SURVEY AREA IS EQUIVALENT TO LIMITS OF CONSTRUCTION WORKSPACE EXCEPT WHERE SHOWN
3: BASE MAP SERVICES: ESRI COMMUNITY MAPS CONTRIBUTORS, VGIN, © OPENSTREETMAP, MICROSOFT, ESRI, TOMTOM, GARMIN, SAFEGRAPH, GEOTECHNOLOGIES, INC, MET/NASA, USGS, EPA, NPS, US CENSUS BUREAU,

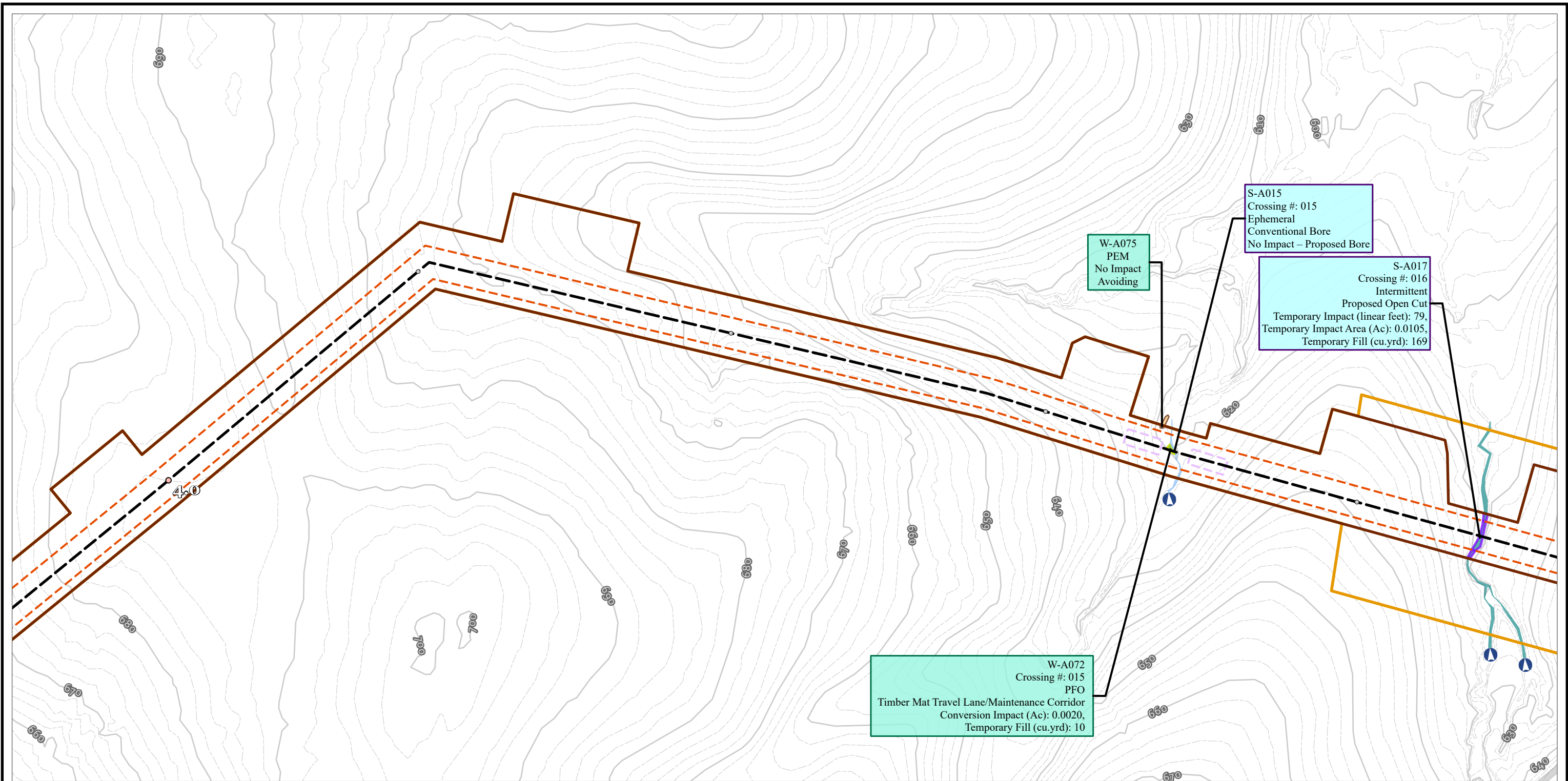


S-A018
 Crossing #: 013
 Intermittent
 Proposed Open Cut
 Temporary Impact (linear feet): 79,
 Temporary Impact Area (Ac): 0.0057,
 Temporary Fill (cu.yrd): 92

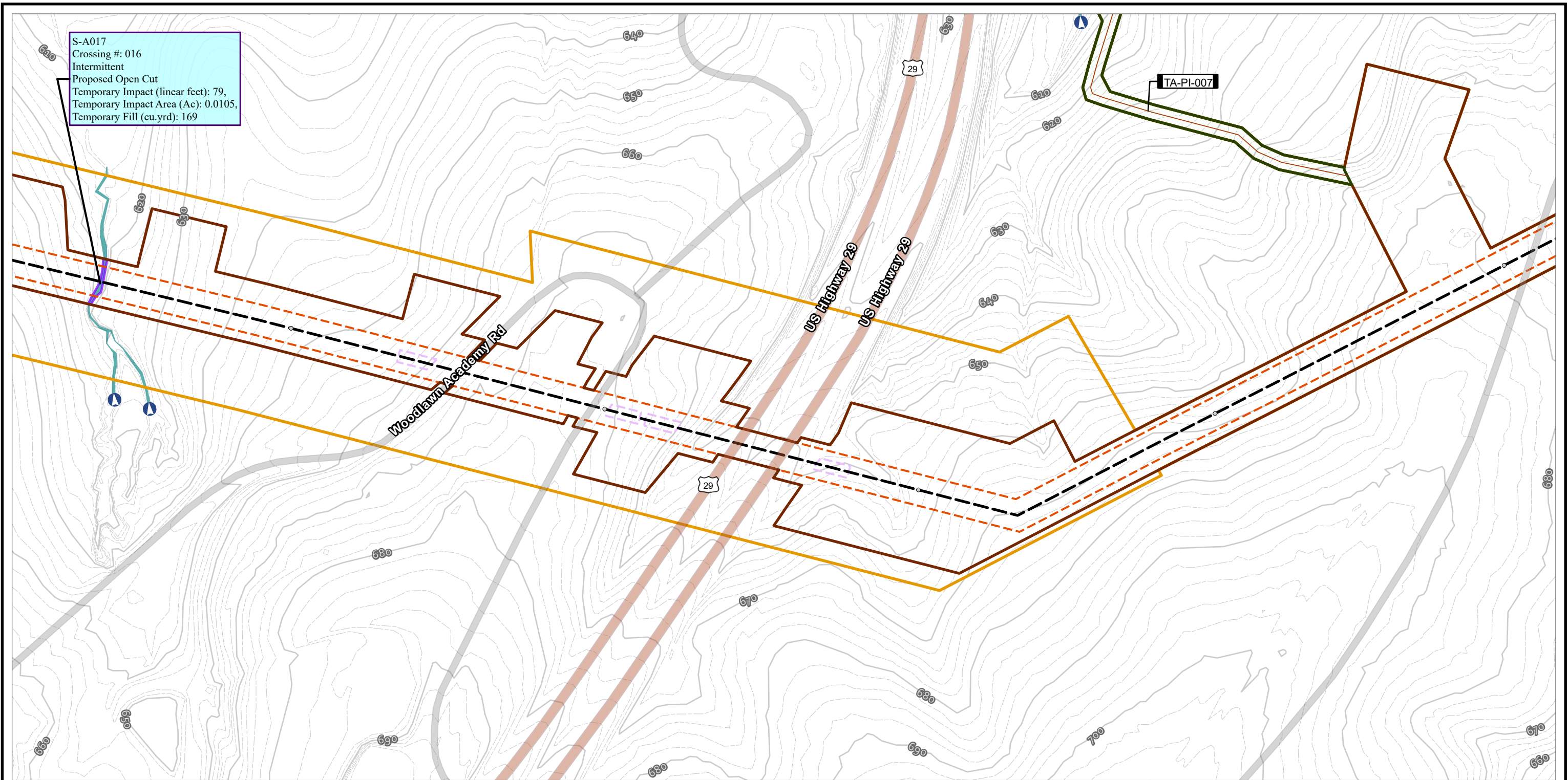
<ul style="list-style-type: none"> TENTH MILE POST MILE POST MAIN LINE VALVE METER STATIONS CONTRACTOR YARD H-650 PIPELINE PERMANENT ACCESS ROAD TEMPORARY ACCESS ROAD 	<ul style="list-style-type: none"> TEMPORARY ACCESS ROAD PERMANENT ACCESS ROAD LIMITS OF CONSTRUCTION WORKSPACE OPERATIONAL WORKSPACE BORE PITS LAYDOWN YARD / STAGING AREA SURVEY AREA 	<ul style="list-style-type: none"> STREAM FLOW DIRECTION STREAM IMPACT TEMPORARY PERMANENT STREAM TYPE EPHEMERAL INTERMITTENT PERENNIAL 	<ul style="list-style-type: none"> WETLAND IMPACT TEMPORARY CONVERSION SECONDARY IMPACT WETLAND TYPE PALUSTRINE EMERGENT PALUSTRINE FORESTED PALUSTRINE SCRUB-SHRUB PALUSTRINE UNCONSOLIDATED BOTTOM 	<ul style="list-style-type: none"> COUNTY BOUNDARY STATE BOUNDARY ELEVATION - CONTOUR - INDEX ELEVATION - CONTOUR - INTERMEDIATE 	<p>NOTES: 1: THIS FIGURE IS INTENDED TO BE VIEWED OR PRINTED IN COLOR ON 11"x17" SIZE SHEET. 2: SURVEY AREA IS EQUIVALENT TO LIMITS OF CONSTRUCTION WORKSPACE EXCEPT WHERE SHOWN 3: BASE MAP SERVICES: ESRI COMMUNITY MAPS CONTRIBUTORS, VGIN, © OPENSTREETMAP, MICROSOFT, ESRI, TOMTOM, GARMIN, SAFEGRAPH, GEOTECHNOLOGIES, INC, METI/NASA, USGS, EPA, NPS, US CENSUS BUREAU,</p>	<p>1:2,400 1" = 200'</p>	<p>PROJECT: MVP Southgate Amendment Project Pittsylvania County, Virginia</p> <p>TITLE: FIG A-2 VA WETLAND AND WATERBODY IMPACT</p> <p>PAGE: 8 CL-008</p> <p>DATE: JULY 2025</p>
--	--	---	---	--	---	--------------------------	--



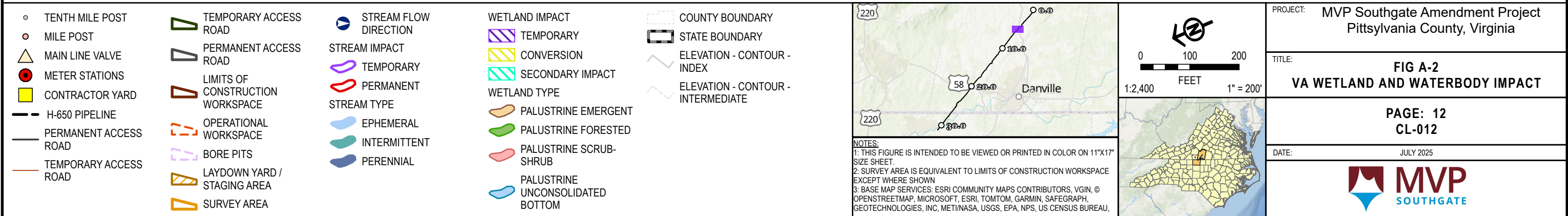
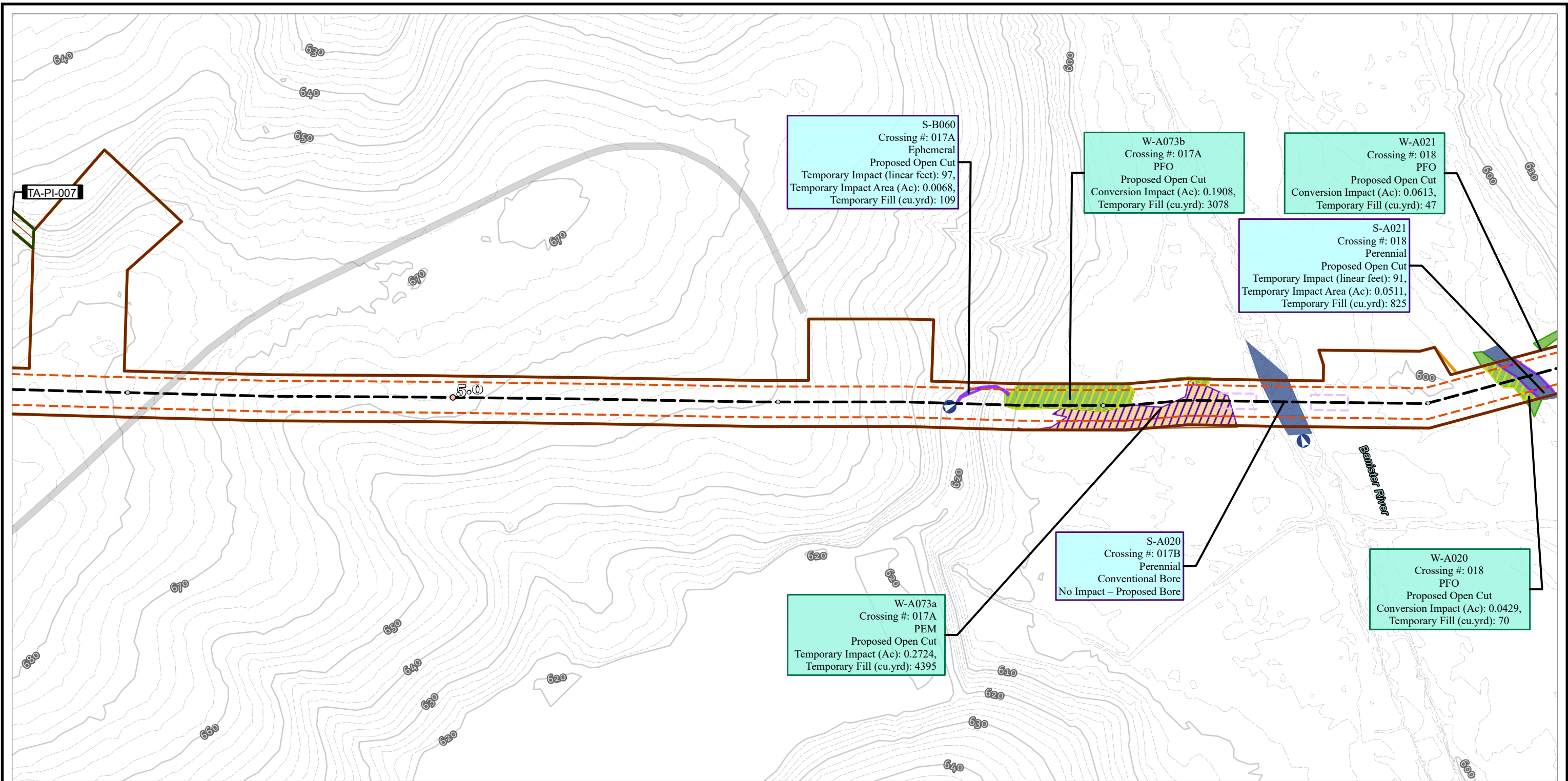
<ul style="list-style-type: none">TENTH MILE POSTMILE POSTMAIN LINE VALVEMETER STATIONSCONTRACTOR YARDH-650 PIPELINEPERMANENT ACCESS ROADTEMPORARY ACCESS ROAD	<ul style="list-style-type: none">TEMPORARY ACCESS ROADPERMANENT ACCESS ROADLIMITS OF CONSTRUCTION WORKSPACEOPERATIONAL WORKSPACEBORE PITSLAYDOWN YARD / STAGING AREASURVEY AREA	<ul style="list-style-type: none">STREAM FLOW DIRECTIONSTREAM IMPACT<ul style="list-style-type: none">TEMPORARYPERMANENTSTREAM TYPE<ul style="list-style-type: none">EPHEMERALINTERMITTENTPERENNIAL	<ul style="list-style-type: none">WETLAND IMPACT<ul style="list-style-type: none">TEMPORARYCONVERSIONSECONDARY IMPACTWETLAND TYPE<ul style="list-style-type: none">PALUSTRINE EMERGENTPALUSTRINE FORESTEDPALUSTRINE SCRUB-SHRUBPALUSTRINE UNCONSOLIDATED BOTTOM	<ul style="list-style-type: none">COUNTY BOUNDARYSTATE BOUNDARYELEVATION - CONTOUR - INDEXELEVATION - CONTOUR - INTERMEDIATE	<p>NOTES: 1: THIS FIGURE IS INTENDED TO BE VIEWED OR PRINTED IN COLOR ON 11"x17" SIZE SHEET. 2: SURVEY AREA IS EQUIVALENT TO LIMITS OF CONSTRUCTION WORKSPACE EXCEPT WHERE SHOWN 3: BASE MAP SERVICES: ESRI COMMUNITY MAPS CONTRIBUTORS, VGIN, © OPENSTREETMAP, MICROSOFT, ESRI, TOMTOM, GARMIN, SAFEGRAPH, GEOTECHNOLOGIES, INC, MET/NASA, USGS, EPA, NPS, US CENSUS BUREAU,</p>	<div><div>0100200</div><div>FEET</div><div>1" = 200'</div></div>	<div>PROJECT: MVP Southgate Amendment Project Pittsylvania County, Virginia</div> <div>TITLE: FIG A-2 VA WETLAND AND WATERBODY IMPACT</div> <div>PAGE: 9 CL-009</div> <div>DATE: JULY 2025</div> <div></div>
---	--	--	---	---	---	--	--

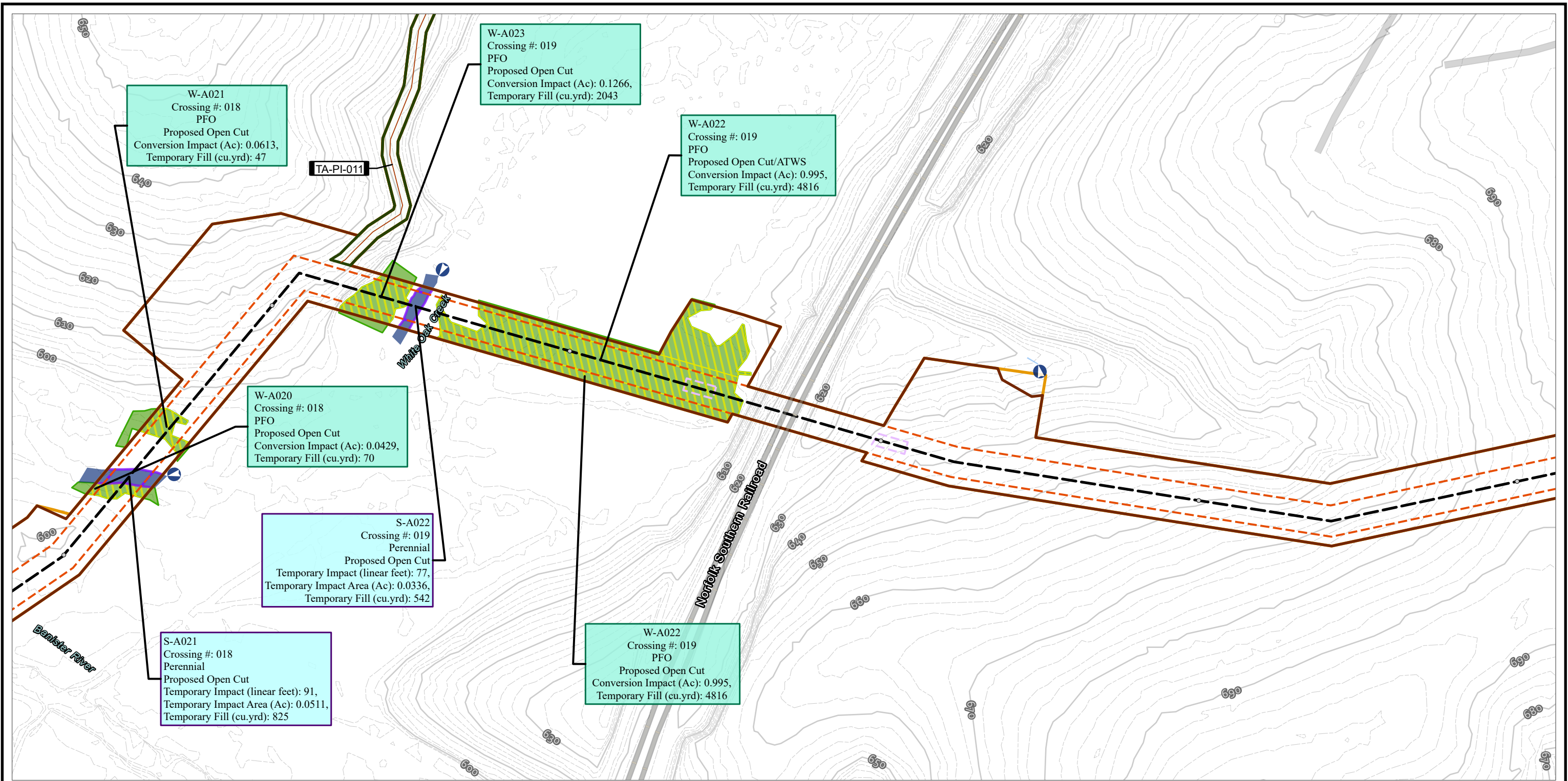


<ul style="list-style-type: none">TENTH MILE POSTMILE POSTMAIN LINE VALVEMETER STATIONSCONTRACTOR YARDH-650 PIPELINEPERMANENT ACCESS ROADTEMPORARY ACCESS ROAD	<ul style="list-style-type: none">TEMPORARY ACCESS ROADPERMANENT ACCESS ROADLIMITS OF CONSTRUCTION WORKSPACEOPERATIONAL WORKSPACEBORE PITSLAYDOWN YARD / STAGING AREASURVEY AREA	<ul style="list-style-type: none">STREAM FLOW DIRECTIONSTREAM IMPACT<ul style="list-style-type: none">TEMPORARYPERMANENTSTREAM TYPE<ul style="list-style-type: none">EPHEMERALINTERMITTENTPERENNIAL	<ul style="list-style-type: none">WETLAND IMPACT<ul style="list-style-type: none">TEMPORARYCONVERSIONSECONDARY IMPACTWETLAND TYPE<ul style="list-style-type: none">PALUSTRINE EMERGENTPALUSTRINE FORESTEDPALUSTRINE SCRUB-SHRUBPALUSTRINE UNCONSOLIDATED BOTTOM	<ul style="list-style-type: none">COUNTY BOUNDARYSTATE BOUNDARYELEVATION - CONTOUR - INDEXELEVATION - CONTOUR - INTERMEDIATE	 NOTES: 1: THIS FIGURE IS INTENDED TO BE VIEWED OR PRINTED IN COLOR ON 11"x17" SIZE SHEET. 2: SURVEY AREA IS EQUIVALENT TO LIMITS OF CONSTRUCTION WORKSPACE EXCEPT WHERE SHOWN 3: BASE MAP SERVICES: ESRI COMMUNITY MAPS CONTRIBUTORS, VGIN, © OPENSTREETMAP, MICROSOFT, ESRI, TOMTOM, GARMIN, SAFEGRAPH, GEOTECHNOLOGIES, INC, MET/NASA, USGS, EPA, NPS, US CENSUS BUREAU,	 1:2,400 1" = 200'	<p>PROJECT: MVP Southgate Amendment Project Pittsylvania County, Virginia</p> <p>TITLE: FIG A-2 VA WETLAND AND WATERBODY IMPACT</p> <p>PAGE: 10 CL-010</p> <p>DATE: JULY 2025</p>
---	--	--	---	---	--	--------------------------	--

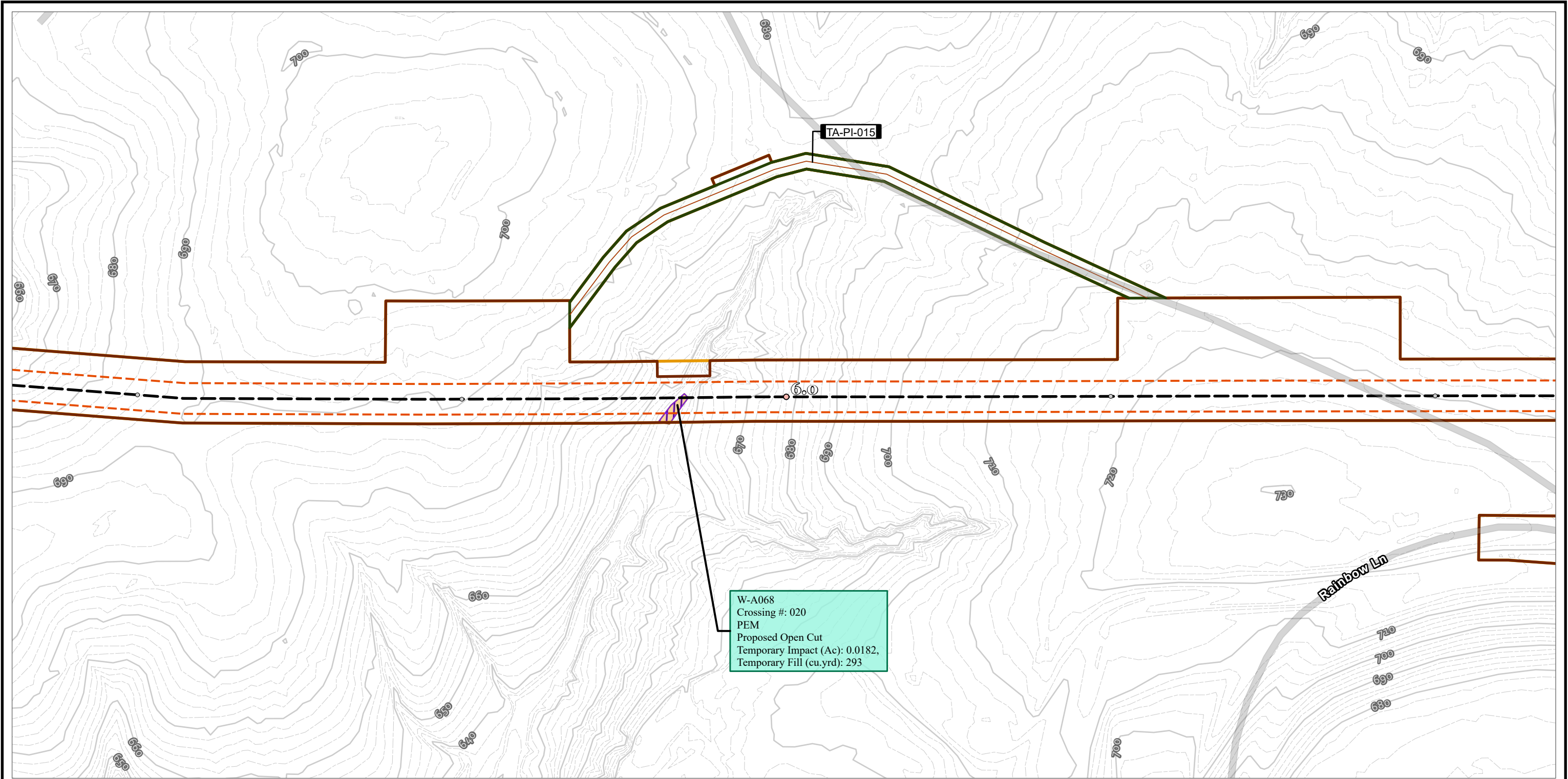


<ul style="list-style-type: none">TENTH MILE POSTMILE POSTMAIN LINE VALVEMETER STATIONSCONTRACTOR YARDH-650 PIPELINEPERMANENT ACCESS ROADTEMPORARY ACCESS ROAD	<ul style="list-style-type: none">TEMPORARY ACCESS ROADPERMANENT ACCESS ROADLIMITS OF CONSTRUCTION WORKSPACEOPERATIONAL WORKSPACEBORE PITSLAYDOWN YARD / STAGING AREASURVEY AREA	<ul style="list-style-type: none">STREAM FLOW DIRECTIONSTREAM IMPACTTEMPORARYPERMANENTSTREAM TYPEEPHEMERALINTERMITTENTPERENNIAL	<ul style="list-style-type: none">WETLAND IMPACTTEMPORARYCONVERSIONSECONDARY IMPACTWETLAND TYPEPALUSTRINE EMERGENTPALUSTRINE FORESTEDPALUSTRINE SCRUB-SHRUBPALUSTRINE UNCONSOLIDATED BOTTOM	<ul style="list-style-type: none">COUNTY BOUNDARYSTATE BOUNDARYELEVATION - CONTOUR - INDEXELEVATION - CONTOUR - INTERMEDIATE	<p>NOTES: 1: THIS FIGURE IS INTENDED TO BE VIEWED OR PRINTED IN COLOR ON 11"x17" SIZE SHEET. 2: SURVEY AREA IS EQUIVALENT TO LIMITS OF CONSTRUCTION WORKSPACE EXCEPT WHERE SHOWN 3: BASE MAP SERVICES: ESRI COMMUNITY MAPS CONTRIBUTORS, VGIN, © OPENSTREETMAP, MICROSOFT, ESRI, TOMTOM, GARMIN, SAFEGRAPH, GEOTECHNOLOGIES, INC, MET/NASA, USGS, EPA, NPS, US CENSUS BUREAU,</p>	<p>1:2,400 1" = 200'</p>	<p>PROJECT: MVP Southgate Amendment Project Pittsylvania County, Virginia</p> <p>TITLE: FIG A-2 VA WETLAND AND WATERBODY IMPACT</p> <p>PAGE: 11 CL-011</p> <p>DATE: JULY 2025</p>
---	--	--	---	---	---	--------------------------	--



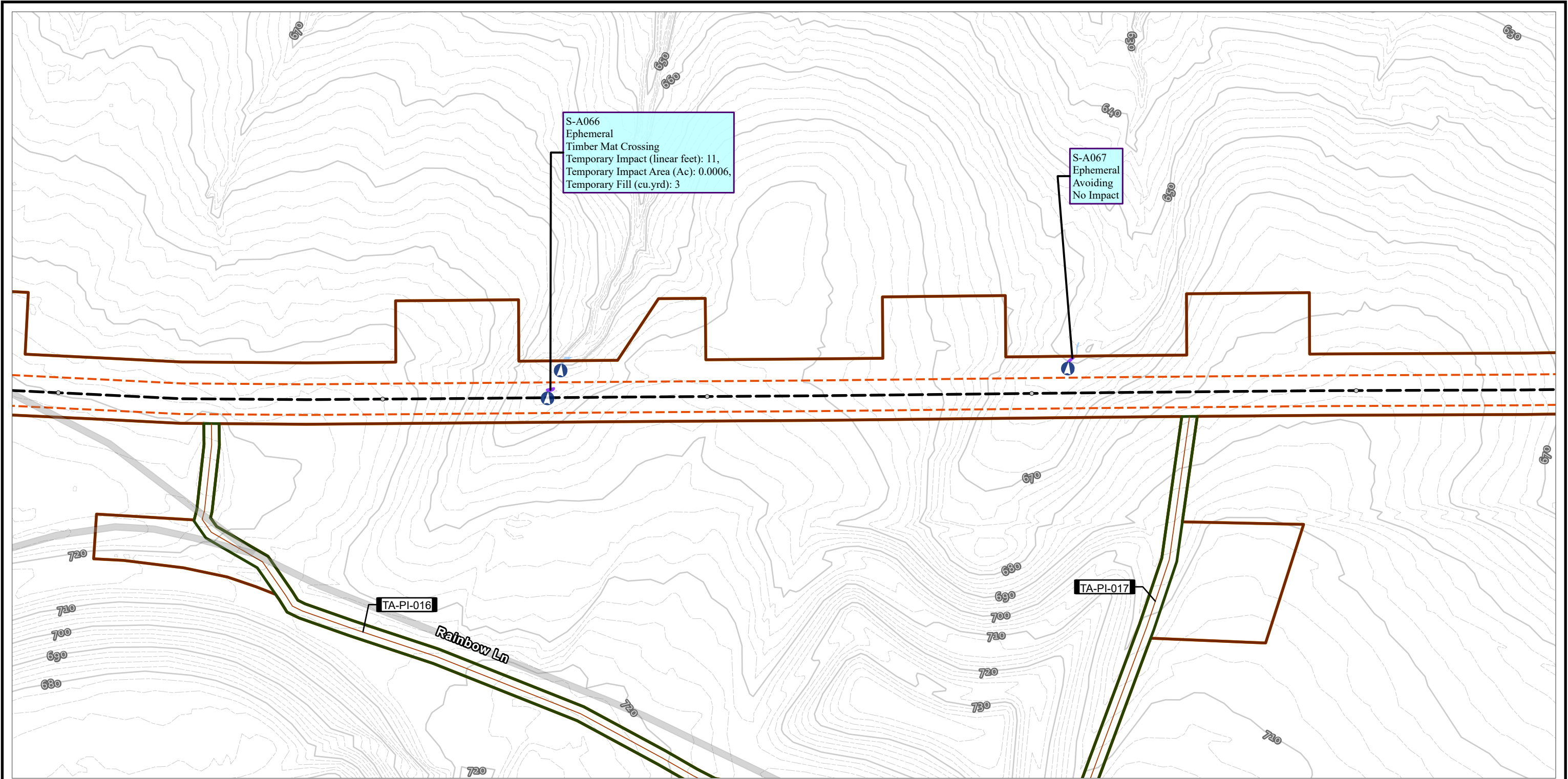


<ul style="list-style-type: none">TENTH MILE POSTMILE POSTMAIN LINE VALVEMETER STATIONSCONTRACTOR YARDH-650 PIPELINEPERMANENT ACCESS ROADTEMPORARY ACCESS ROAD	<ul style="list-style-type: none">TEMPORARY ACCESS ROADPERMANENT ACCESS ROADLIMITS OF CONSTRUCTION WORKSPACEOPERATIONAL WORKSPACEBORE PITSLAYDOWN YARD / STAGING AREASURVEY AREA	<ul style="list-style-type: none">STREAM FLOW DIRECTIONSTREAM IMPACTTEMPORARYPERMANENTSTREAM TYPEEPHEMERALINTERMITTENTPERENNIAL	<ul style="list-style-type: none">WETLAND IMPACTTEMPORARYCONVERSIONSECONDARY IMPACTWETLAND TYPEPALUSTRINE EMERGENTPALUSTRINE FORESTEDPALUSTRINE SCRUB-SHRUBPALUSTRINE UNCONSOLIDATED BOTTOM	<ul style="list-style-type: none">COUNTY BOUNDARYSTATE BOUNDARYELEVATION - CONTOUR - INDEXELEVATION - CONTOUR - INTERMEDIATE	<p>NOTES: 1: THIS FIGURE IS INTENDED TO BE VIEWED OR PRINTED IN COLOR ON 11"x17" SIZE SHEET. 2: SURVEY AREA IS EQUIVALENT TO LIMITS OF CONSTRUCTION WORKSPACE EXCEPT WHERE SHOWN 3: BASE MAP SERVICES: ESRI COMMUNITY MAPS CONTRIBUTORS, VGIN, © OPENSTREETMAP, MICROSOFT, ESRI, TOMTOM, GARMIN, SAFEGRAPH, GEOTECHNOLOGIES, INC, MET/NASA, USGS, EPA, NPS, US CENSUS BUREAU,</p>	<p>PROJECT: MVP Southgate Amendment Project Pittsylvania County, Virginia</p> <p>TITLE: FIG A-2 VA WETLAND AND WATERBODY IMPACT</p> <p>PAGE: 13 CL-013</p> <p>DATE: JULY 2025</p>
---	--	--	---	---	---	---

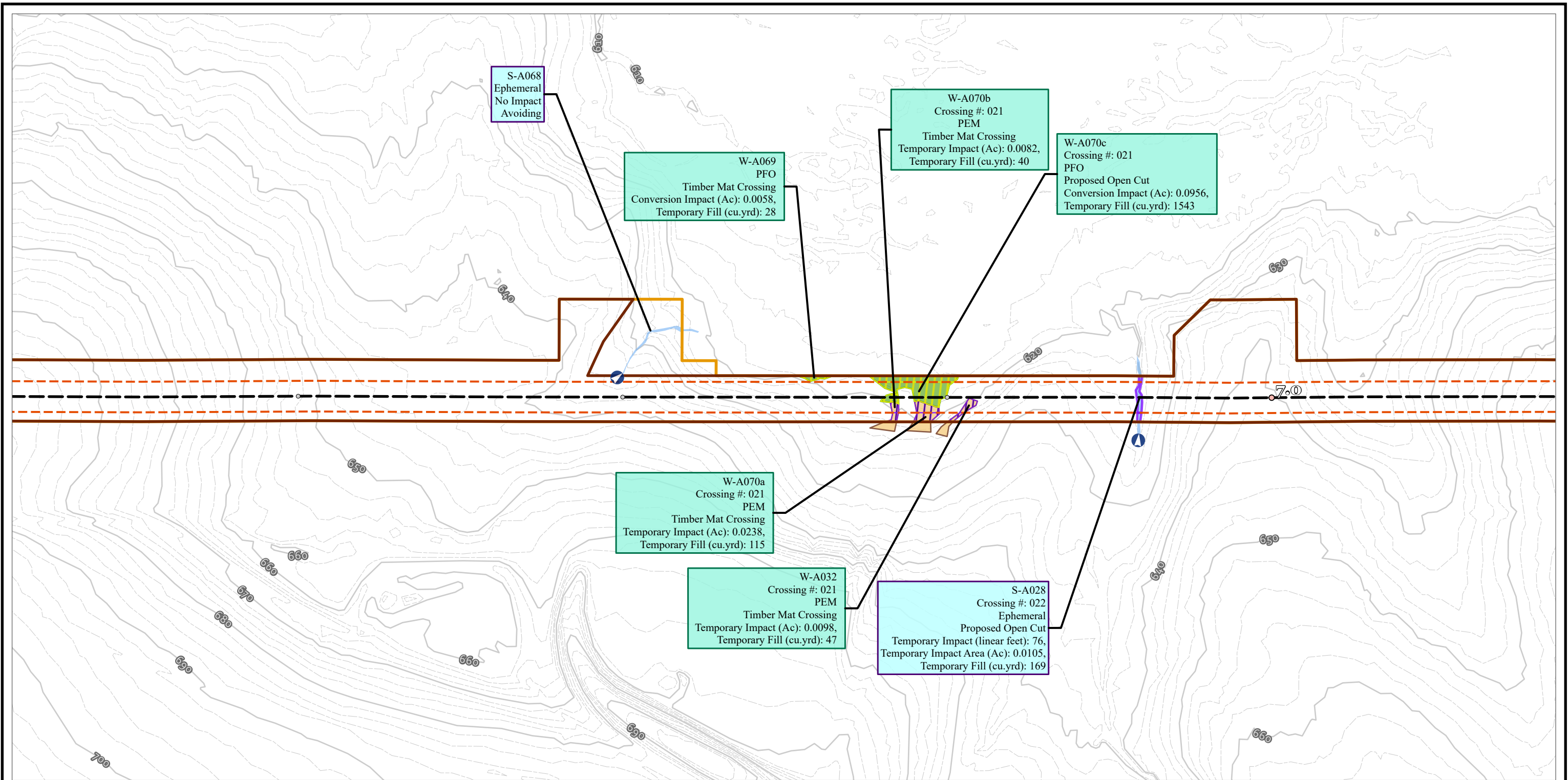


W-A068
Crossing #: 020
PEM
Proposed Open Cut
Temporary Impact (Ac): 0.0182,
Temporary Fill (cu.yrd): 293

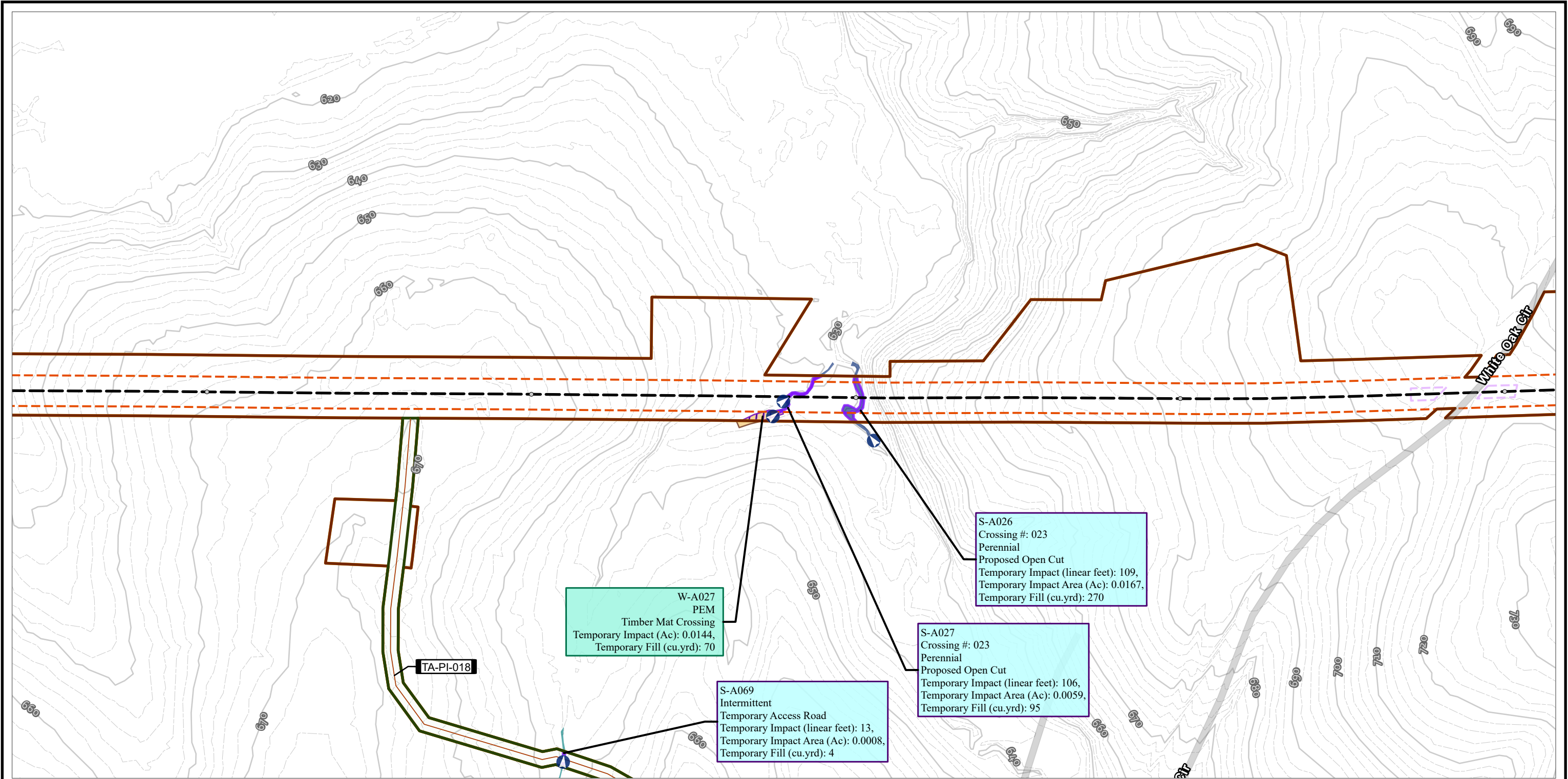
<ul style="list-style-type: none">TENTH MILE POSTMILE POSTMAIN LINE VALVEMETER STATIONSCONTRACTOR YARDH-650 PIPELINEPERMANENT ACCESS ROADTEMPORARY ACCESS ROAD	<ul style="list-style-type: none">TEMPORARY ACCESS ROADPERMANENT ACCESS ROADLIMITS OF CONSTRUCTION WORKSPACEOPERATIONAL WORKSPACEBORE PITSLAYDOWN YARD / STAGING AREASURVEY AREA	<ul style="list-style-type: none">STREAM FLOW DIRECTIONSTREAM IMPACT<ul style="list-style-type: none">TEMPORARYPERMANENTSTREAM TYPE<ul style="list-style-type: none">EPHEMERALINTERMITTENTPERENNIAL	<ul style="list-style-type: none">WETLAND IMPACT<ul style="list-style-type: none">TEMPORARYCONVERSIONSECONDARY IMPACTWETLAND TYPE<ul style="list-style-type: none">PALUSTRINE EMERGENTPALUSTRINE FORESTEDPALUSTRINE SCRUB-SHRUBPALUSTRINE UNCONSOLIDATED BOTTOM	<ul style="list-style-type: none">COUNTY BOUNDARYSTATE BOUNDARYELEVATION - CONTOUR - INDEXELEVATION - CONTOUR - INTERMEDIATE	<p>NOTES: 1: THIS FIGURE IS INTENDED TO BE VIEWED OR PRINTED IN COLOR ON 11"x17" SIZE SHEET. 2: SURVEY AREA IS EQUIVALENT TO LIMITS OF CONSTRUCTION WORKSPACE EXCEPT WHERE SHOWN 3: BASE MAP SERVICES: ESRI COMMUNITY MAPS CONTRIBUTORS, VGIN, © OPENSTREETMAP, MICROSOFT, ESRI, TOMTOM, GARMIN, SAFEGRAPH, GEOTECHNOLOGIES, INC, METI/NASA, USGS, EPA, NPS, US CENSUS BUREAU,</p>	<p>PROJECT: MVP Southgate Amendment Project Pittsylvania County, Virginia</p> <p>TITLE: FIG A-2 VA WETLAND AND WATERBODY IMPACT</p> <p>PAGE: 14 CL-014</p> <p>DATE: JULY 2025</p>
---	--	--	---	---	--	---



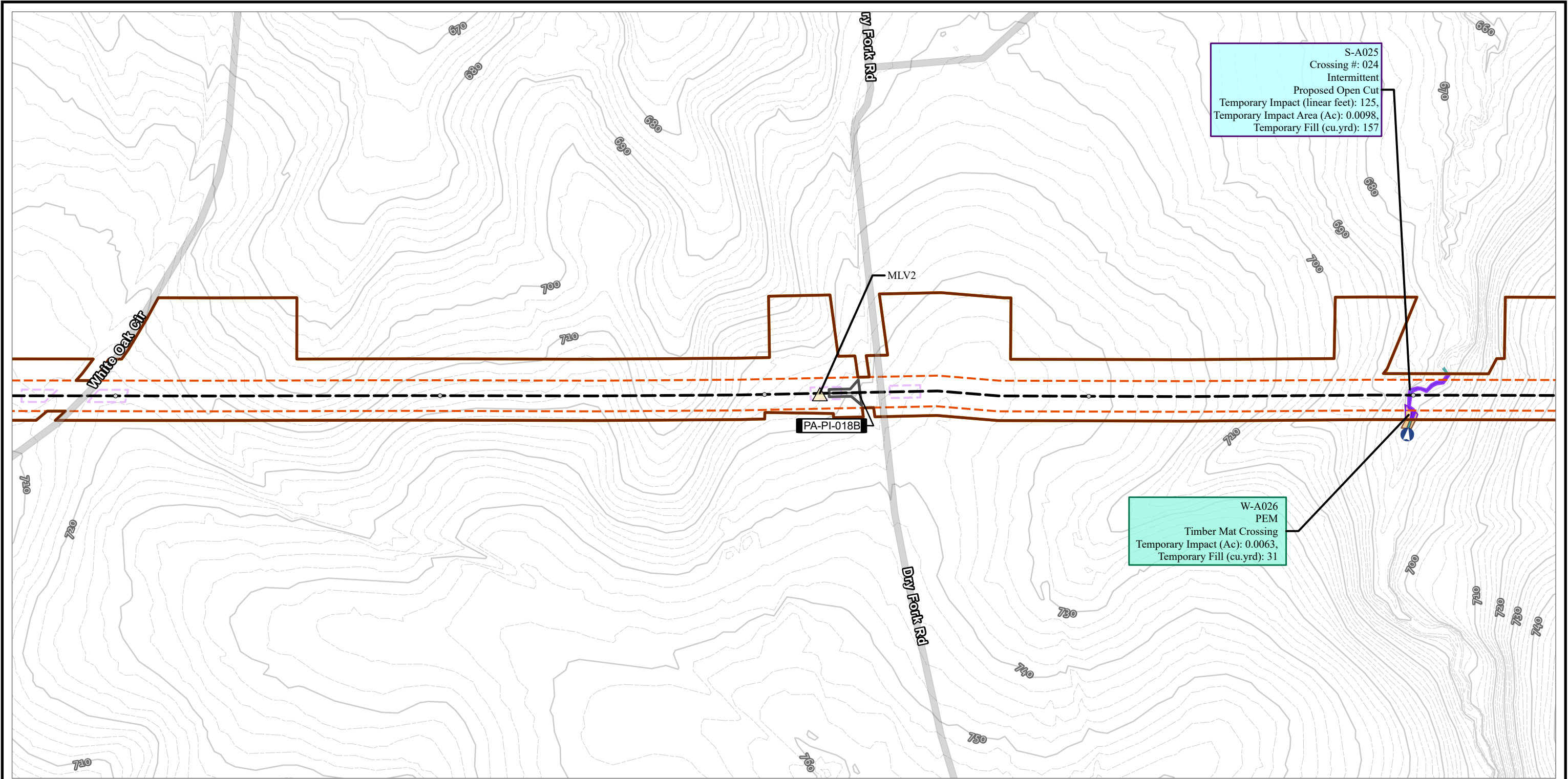
<ul style="list-style-type: none">TENTH MILE POSTMILE POSTMAIN LINE VALVEMETER STATIONSCONTRACTOR YARDH-650 PIPELINEPERMANENT ACCESS ROADTEMPORARY ACCESS ROAD	<ul style="list-style-type: none">TEMPORARY ACCESS ROADPERMANENT ACCESS ROADLIMITS OF CONSTRUCTION WORKSPACEOPERATIONAL WORKSPACEBORE PITSLAYDOWN YARD / STAGING AREASURVEY AREA	<ul style="list-style-type: none">STREAM FLOW DIRECTIONSTREAM IMPACT<ul style="list-style-type: none">TEMPORARYPERMANENTSTREAM TYPE<ul style="list-style-type: none">EPHEMERALINTERMITTENTPERENNIAL	<ul style="list-style-type: none">WETLAND IMPACT<ul style="list-style-type: none">TEMPORARYCONVERSIONSECONDARY IMPACTWETLAND TYPE<ul style="list-style-type: none">PALUSTRINE EMERGENTPALUSTRINE FORESTEDPALUSTRINE SCRUB-SHRUBPALUSTRINE UNCONSOLIDATED BOTTOM	<ul style="list-style-type: none">COUNTY BOUNDARYSTATE BOUNDARYELEVATION - CONTOUR - INDEXELEVATION - CONTOUR - INTERMEDIATE	<p>NOTES: 1: THIS FIGURE IS INTENDED TO BE VIEWED OR PRINTED IN COLOR ON 11"x17" SIZE SHEET. 2: SURVEY AREA IS EQUIVALENT TO LIMITS OF CONSTRUCTION WORKSPACE EXCEPT WHERE SHOWN 3: BASE MAP SERVICES: ESRI COMMUNITY MAPS CONTRIBUTORS, VGIN, © OPENSTREETMAP, MICROSOFT, ESRI, TOMTOM, GARMIN, SAFEGRAPH, GEOTECHNOLOGIES, INC, METI/NASA, USGS, EPA, NPS, US CENSUS BUREAU,</p>	<p>PROJECT: MVP Southgate Amendment Project Pittsylvania County, Virginia</p> <p>TITLE: FIG A-2 VA WETLAND AND WATERBODY IMPACT</p> <p>PAGE: 15 CL-015</p> <p>DATE: JULY 2025</p>
---	--	--	---	---	--	--



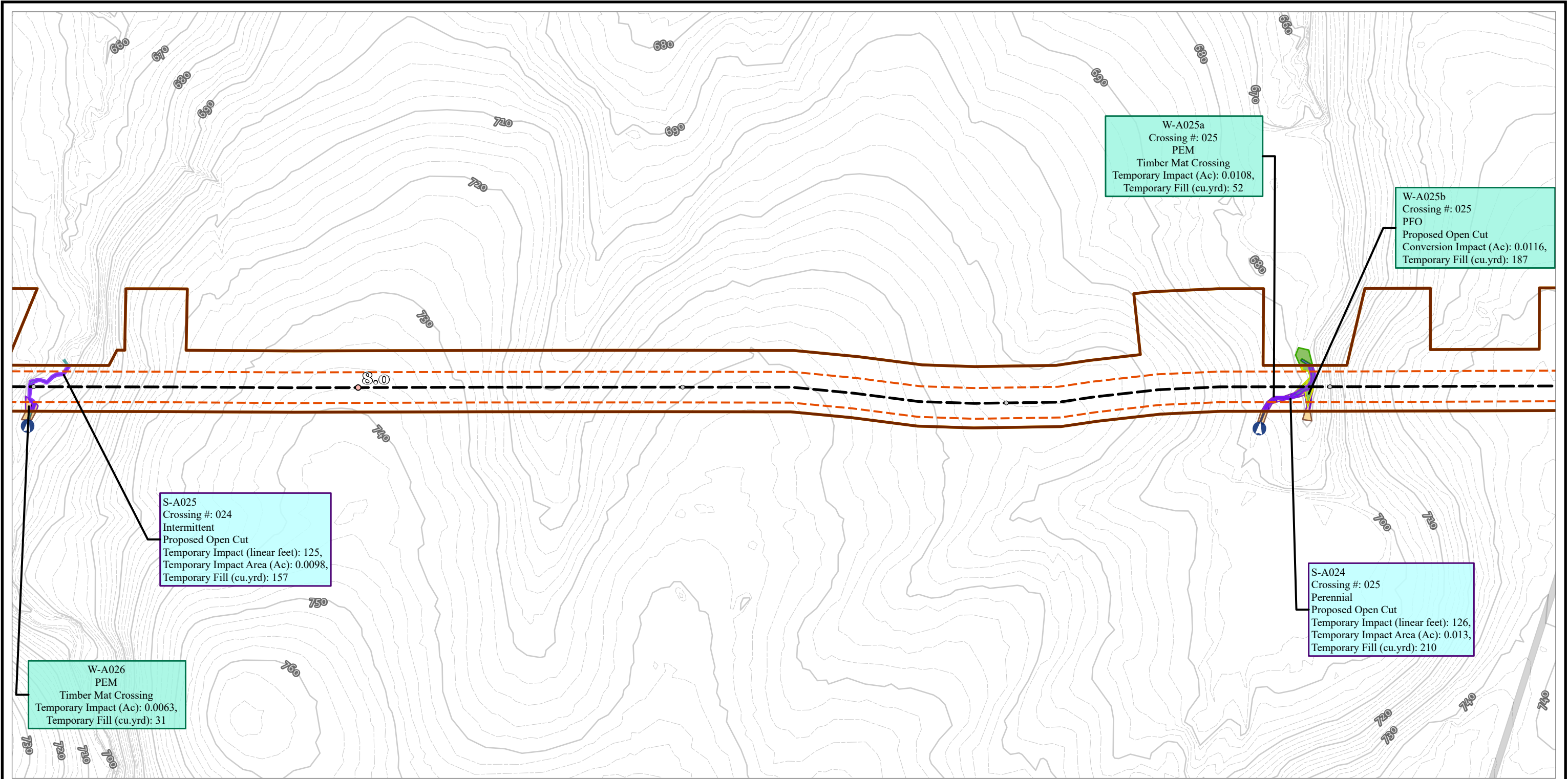
<ul style="list-style-type: none">TENTH MILE POSTMILE POSTMAIN LINE VALVEMETER STATIONSCONTRACTOR YARDH-650 PIPELINEPERMANENT ACCESS ROADTEMPORARY ACCESS ROAD	<ul style="list-style-type: none">TEMPORARY ACCESS ROADPERMANENT ACCESS ROADLIMITS OF CONSTRUCTION WORKSPACEOPERATIONAL WORKSPACEBORE PITSLAYDOWN YARD / STAGING AREASURVEY AREA	<ul style="list-style-type: none">STREAM FLOW DIRECTIONSTREAM IMPACTTEMPORARYPERMANENTSTREAM TYPEEPHEMERALINTERMITTENTPERENNIAL	<ul style="list-style-type: none">WETLAND IMPACTTEMPORARYCONVERSIONSECONDARY IMPACTWETLAND TYPEPALUSTRINE EMERGENTPALUSTRINE FORESTEDPALUSTRINE SCRUB-SHRUBPALUSTRINE UNCONSOLIDATED BOTTOM	<ul style="list-style-type: none">COUNTY BOUNDARYSTATE BOUNDARYELEVATION - CONTOUR - INDEXELEVATION - CONTOUR - INTERMEDIATE	<p>NOTES: 1: THIS FIGURE IS INTENDED TO BE VIEWED OR PRINTED IN COLOR ON 11"x17" SIZE SHEET. 2: SURVEY AREA IS EQUIVALENT TO LIMITS OF CONSTRUCTION WORKSPACE EXCEPT WHERE SHOWN 3: BASE MAP SERVICES: ESRI COMMUNITY MAPS CONTRIBUTORS, VGIN, © OPENSTREETMAP, MICROSOFT, ESRI, TOMTOM, GARMIN, SAFEGRAPH, GEOTECHNOLOGIES, INC, MET/NASA, USGS, EPA, NPS, US CENSUS BUREAU,</p>		<p>PROJECT: MVP Southgate Amendment Project Pittsylvania County, Virginia</p> <p>TITLE: FIG A-2 VA WETLAND AND WATERBODY IMPACT</p> <p>PAGE: 16 CL-016</p> <p>DATE: JULY 2025</p>
---	--	--	---	---	---	--	--



<ul style="list-style-type: none">TENTH MILE POSTMILE POSTMAIN LINE VALVEMETER STATIONSCONTRACTOR YARDH-650 PIPELINEPERMANENT ACCESS ROADTEMPORARY ACCESS ROAD	<ul style="list-style-type: none">TEMPORARY ACCESS ROADPERMANENT ACCESS ROADLIMITS OF CONSTRUCTION WORKSPACEOPERATIONAL WORKSPACEBORE PITSLAYDOWN YARD / STAGING AREASURVEY AREA	<ul style="list-style-type: none">STREAM FLOW DIRECTIONSTREAM IMPACTTEMPORARYPERMANENTSTREAM TYPEEPHEMERALINTERMITTENTPERENNIAL	<ul style="list-style-type: none">WETLAND IMPACTTEMPORARYCONVERSIONSECONDARY IMPACTWETLAND TYPEPALUSTRINE EMERGENTPALUSTRINE FORESTEDPALUSTRINE SCRUB-SHRUBPALUSTRINE UNCONSOLIDATED BOTTOM	<ul style="list-style-type: none">COUNTY BOUNDARYSTATE BOUNDARYELEVATION - CONTOUR - INDEXELEVATION - CONTOUR - INTERMEDIATE	<p>NOTES: 1: THIS FIGURE IS INTENDED TO BE VIEWED OR PRINTED IN COLOR ON 11"x17" SIZE SHEET. 2: SURVEY AREA IS EQUIVALENT TO LIMITS OF CONSTRUCTION WORKSPACE EXCEPT WHERE SHOWN 3: BASE MAP SERVICES: ESRI COMMUNITY MAPS CONTRIBUTORS, VGIN, © OPENSTREETMAP, MICROSOFT, ESRI, TOMTOM, GARMIN, SAFEGRAPH, GEOTECHNOLOGIES, INC, MET/NASA, USGS, EPA, NPS, US CENSUS BUREAU,</p>		<p>PROJECT: MVP Southgate Amendment Project Pittsylvania County, Virginia</p> <p>TITLE: FIG A-2 VA WETLAND AND WATERBODY IMPACT</p> <p>PAGE: 17 CL-017</p> <p>DATE: JULY 2025</p>
---	--	--	---	---	---	--	--



<ul style="list-style-type: none">TENTH MILE POSTMILE POSTMAIN LINE VALVEMETER STATIONSCONTRACTOR YARDH-650 PIPELINEPERMANENT ACCESS ROADTEMPORARY ACCESS ROAD	<ul style="list-style-type: none">TEMPORARY ACCESS ROADPERMANENT ACCESS ROADLIMITS OF CONSTRUCTION WORKSPACEOPERATIONAL WORKSPACEBORE PITSLAYDOWN YARD / STAGING AREASURVEY AREA	<ul style="list-style-type: none">STREAM FLOW DIRECTIONSTREAM IMPACTTEMPORARYPERMANENTSTREAM TYPEEPHEMERALINTERMITTENTPERENNIAL	<ul style="list-style-type: none">WETLAND IMPACTTEMPORARYCONVERSIONSECONDARY IMPACTWETLAND TYPEPALUSTRINE EMERGENTPALUSTRINE FORESTEDPALUSTRINE SCRUB-SHRUBPALUSTRINE UNCONSOLIDATED BOTTOM	<ul style="list-style-type: none">COUNTY BOUNDARYSTATE BOUNDARYELEVATION - CONTOUR - INDEXELEVATION - CONTOUR - INTERMEDIATE	<p>NOTES: 1: THIS FIGURE IS INTENDED TO BE VIEWED OR PRINTED IN COLOR ON 11"x17" SIZE SHEET. 2: SURVEY AREA IS EQUIVALENT TO LIMITS OF CONSTRUCTION WORKSPACE EXCEPT WHERE SHOWN 3: BASE MAP SERVICES: ESRI COMMUNITY MAPS CONTRIBUTORS, VGIN, © OPENSTREETMAP, MICROSOFT, ESRI, TOMTOM, GARMIN, SAFEGRAPH, GEOTECHNOLOGIES, INC, METI/NASA, USGS, EPA, NPS, US CENSUS BUREAU,</p>	<p>PROJECT: MVP Southgate Amendment Project Pittsylvania County, Virginia</p> <p>TITLE: FIG A-2 VA WETLAND AND WATERBODY IMPACT</p> <p>PAGE: 18 CL-018</p> <p>DATE: JULY 2025</p>
---	--	--	---	---	--	---



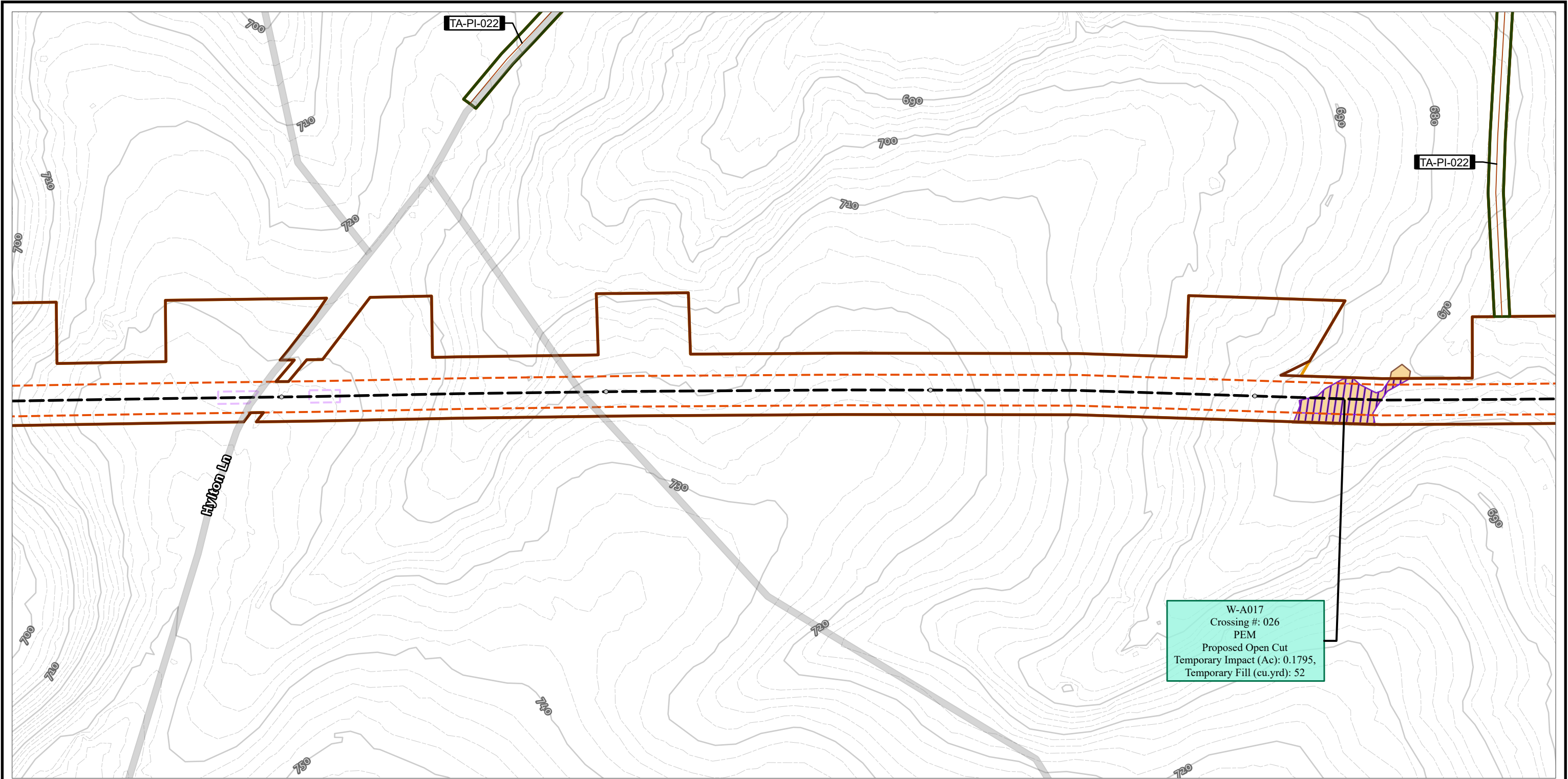
<ul style="list-style-type: none">TENTH MILE POSTMILE POSTMAIN LINE VALVEMETER STATIONSCONTRACTOR YARDH-650 PIPELINEPERMANENT ACCESS ROADTEMPORARY ACCESS ROAD	<ul style="list-style-type: none">TEMPORARY ACCESS ROADPERMANENT ACCESS ROADLIMITS OF CONSTRUCTION WORKSPACEOPERATIONAL WORKSPACEBORE PITSLAYDOWN YARD / STAGING AREASURVEY AREA	<ul style="list-style-type: none">STREAM FLOW DIRECTIONSTREAM IMPACT<ul style="list-style-type: none">TEMPORARYPERMANENTSTREAM TYPE<ul style="list-style-type: none">EPHEMERALINTERMITTENTPERENNIAL	<ul style="list-style-type: none">WETLAND IMPACT<ul style="list-style-type: none">TEMPORARYCONVERSIONSECONDARY IMPACTWETLAND TYPE<ul style="list-style-type: none">PALUSTRINE EMERGENTPALUSTRINE FORESTEDPALUSTRINE SCRUB-SHRUBPALUSTRINE UNCONSOLIDATED BOTTOM	<ul style="list-style-type: none">COUNTY BOUNDARYSTATE BOUNDARYELEVATION - CONTOUR - INDEXELEVATION - CONTOUR - INTERMEDIATE		 1:2,400 FEET 1" = 200'
<p>PROJECT: MVP Southgate Amendment Project Pittsylvania County, Virginia</p>						
<p>TITLE: FIG A-2 VA WETLAND AND WATERBODY IMPACT</p>						
<p>PAGE: 19 CL-019</p>						
<p>DATE: JULY 2025</p>						

NOTES:

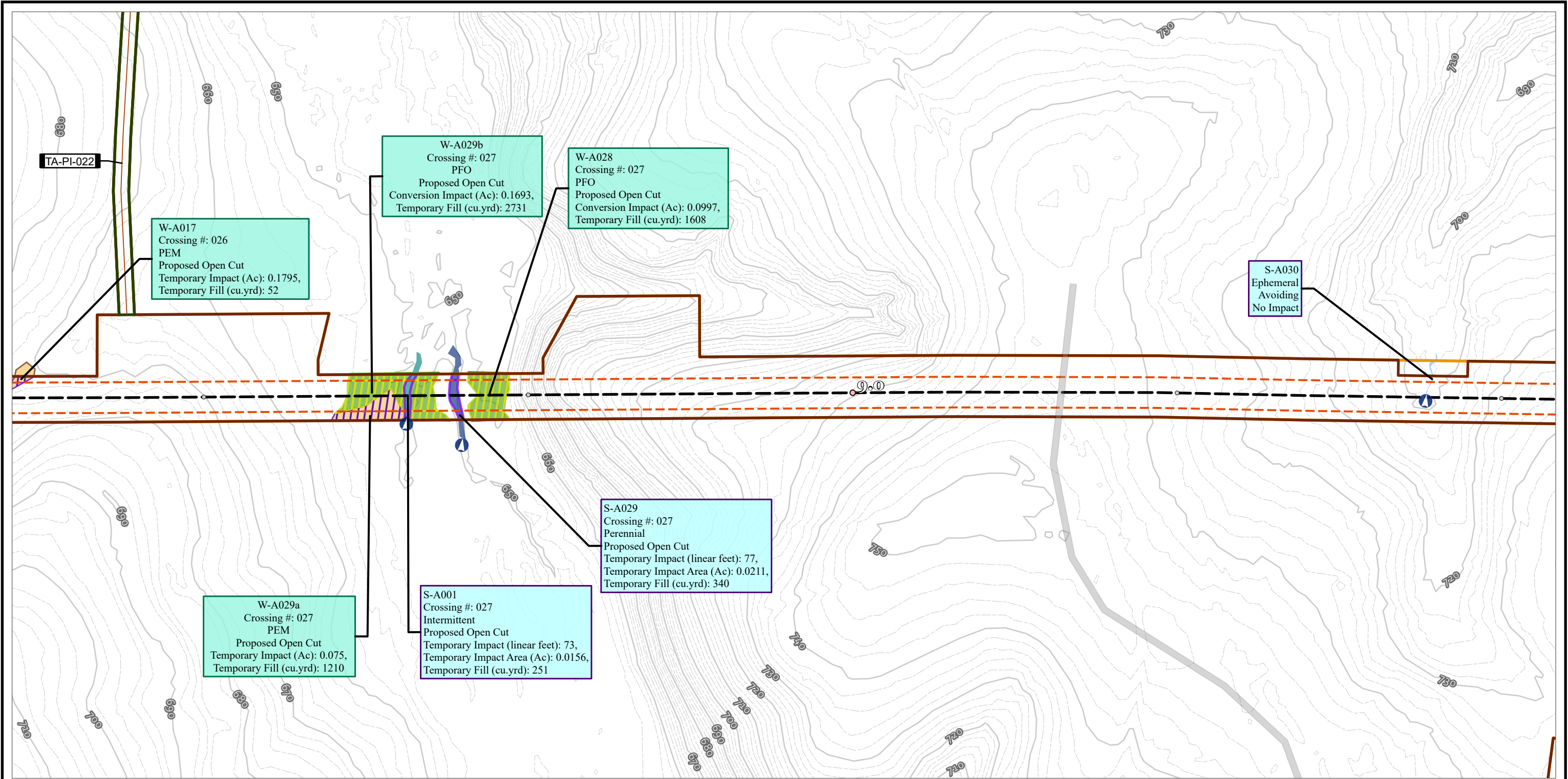
1: THIS FIGURE IS INTENDED TO BE VIEWED OR PRINTED IN COLOR ON 11"x17" SIZE SHEET.

2: SURVEY AREA IS EQUIVALENT TO LIMITS OF CONSTRUCTION WORKSPACE EXCEPT WHERE SHOWN

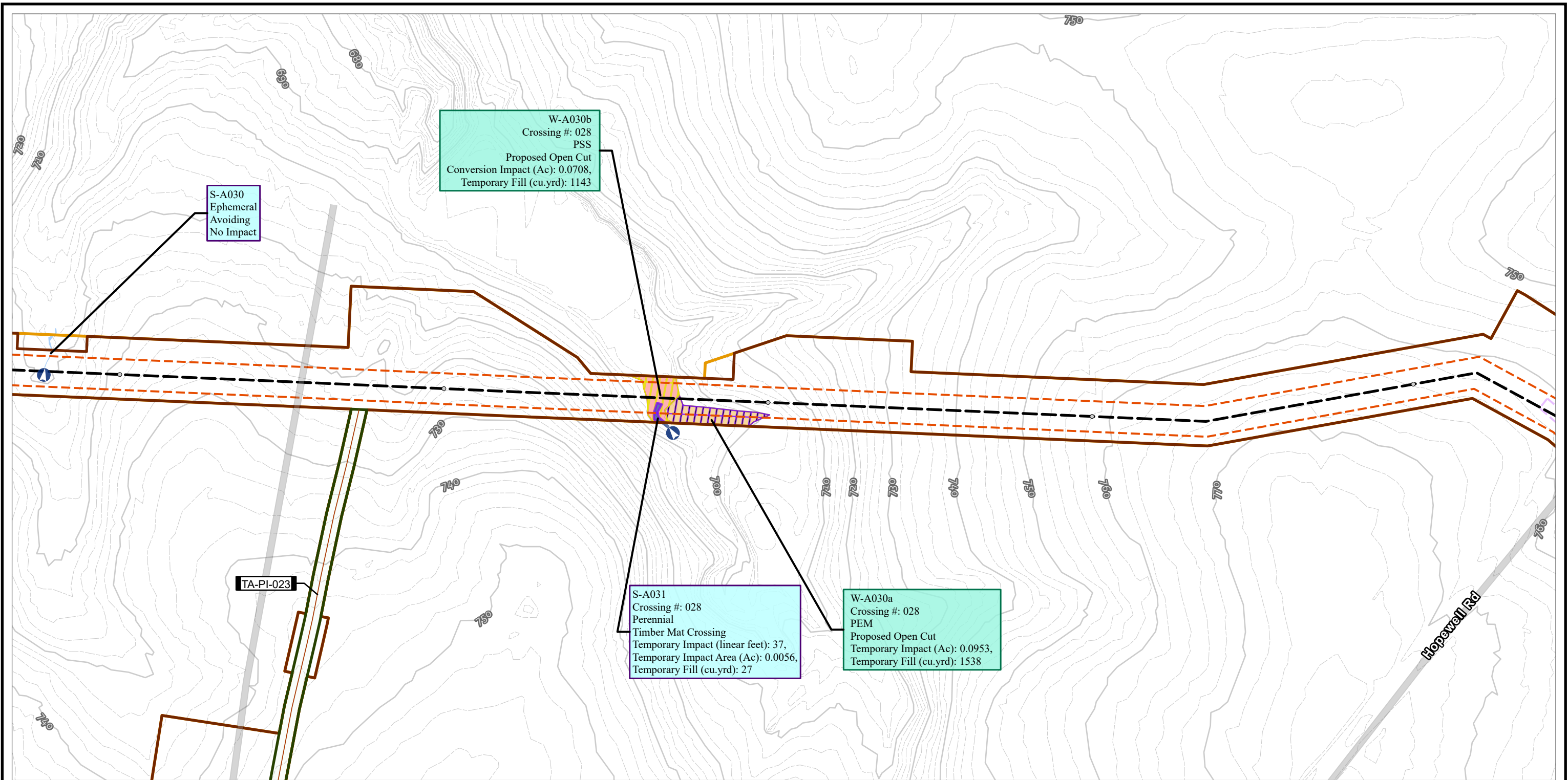
3: BASE MAP SERVICES: ESRI COMMUNITY MAPS CONTRIBUTORS, VGIN, © OPENSTREETMAP, MICROSOFT, ESRI, TOMTOM, GARMIN, SAFEGRAPH, GEOTECHNOLOGIES, INC, METI/NASA, USGS, EPA, NPS, US CENSUS BUREAU,



<ul style="list-style-type: none">TENTH MILE POSTMILE POSTMAIN LINE VALVEMETER STATIONSCONTRACTOR YARDH-650 PIPELINEPERMANENT ACCESS ROADTEMPORARY ACCESS ROAD	<ul style="list-style-type: none">TEMPORARY ACCESS ROADPERMANENT ACCESS ROADLIMITS OF CONSTRUCTION WORKSPACEOPERATIONAL WORKSPACEBORE PITSLAYDOWN YARD / STAGING AREASURVEY AREA	<ul style="list-style-type: none">STREAM FLOW DIRECTIONSTREAM IMPACT<ul style="list-style-type: none">TEMPORARYPERMANENTSTREAM TYPE<ul style="list-style-type: none">EPHEMERALINTERMITTENTPERENNIAL	<ul style="list-style-type: none">WETLAND IMPACT<ul style="list-style-type: none">TEMPORARYCONVERSIONSECONDARY IMPACTWETLAND TYPE<ul style="list-style-type: none">PALUSTRINE EMERGENTPALUSTRINE FORESTEDPALUSTRINE SCRUB-SHRUBPALUSTRINE UNCONSOLIDATED BOTTOM	<ul style="list-style-type: none">COUNTY BOUNDARYSTATE BOUNDARYELEVATION - CONTOUR - INDEXELEVATION - CONTOUR - INTERMEDIATE	<p>NOTES: 1: THIS FIGURE IS INTENDED TO BE VIEWED OR PRINTED IN COLOR ON 11"x17" SIZE SHEET. 2: SURVEY AREA IS EQUIVALENT TO LIMITS OF CONSTRUCTION WORKSPACE EXCEPT WHERE SHOWN 3: BASE MAP SERVICES: ESRI COMMUNITY MAPS CONTRIBUTORS, VGIN, © OPENSTREETMAP, MICROSOFT, ESRI, TOMTOM, GARMIN, SAFEGRAPH, GEOTECHNOLOGIES, INC, MET/NASA, USGS, EPA, NPS, US CENSUS BUREAU,</p>	<div><div>0100200</div><div>FEET</div><div>1:2,4001" = 200'</div></div>	<div>PROJECT: MVP Southgate Amendment Project Pittsylvania County, Virginia</div> <div>TITLE: FIG A-2 VA WETLAND AND WATERBODY IMPACT</div> <div>PAGE: 20 CL-020</div> <div>DATE: JULY 2025</div> <div></div>
---	--	--	---	---	---	---	---



<ul style="list-style-type: none">TENTH MILE POSTMILE POSTMAIN LINE VALVEMETER STATIONSCONTRACTOR YARDH-650 PIPELINEPERMANENT ACCESS ROADTEMPORARY ACCESS ROAD	<ul style="list-style-type: none">TEMPORARY ACCESS ROADPERMANENT ACCESS ROADLIMITS OF CONSTRUCTION WORKSPACEOPERATIONAL WORKSPACEBORE PITSLAYDOWN YARD / STAGING AREASURVEY AREA	<ul style="list-style-type: none">STREAM FLOW DIRECTIONSTREAM IMPACT<ul style="list-style-type: none">TEMPORARYPERMANENTSTREAM TYPE<ul style="list-style-type: none">EPHEMERALINTERMITTENTPERENNIAL	<ul style="list-style-type: none">WETLAND IMPACT<ul style="list-style-type: none">TEMPORARYCONVERSIONSECONDARY IMPACTWETLAND TYPE<ul style="list-style-type: none">PALUSTRINE EMERGENTPALUSTRINE FORESTEDPALUSTRINE SCRUB-SHRUBPALUSTRINE UNCONSOLIDATED BOTTOM	<ul style="list-style-type: none">COUNTY BOUNDARYSTATE BOUNDARYELEVATION - CONTOUR - INDEXELEVATION - CONTOUR - INTERMEDIATE	<p>NOTES: 1: THIS FIGURE IS INTENDED TO BE VIEWED OR PRINTED IN COLOR ON 11"x17" SIZE SHEET. 2: SURVEY AREA IS EQUIVALENT TO LIMITS OF CONSTRUCTION WORKSPACE EXCEPT WHERE SHOWN 3: BASE MAP SERVICES: ESRI COMMUNITY MAPS CONTRIBUTORS, VGIN, © OPENSTREETMAP, MICROSOFT, ESRI, TOMTOM, GARMIN, SAFEGRAPH, GEOTECHNOLOGIES, INC, MET/NASA, USGS, EPA, NPS, US CENSUS BUREAU,</p>	<div><div>0100200</div><div>FEET</div><div>1" = 200'</div></div>	<div>PROJECT: MVP Southgate Amendment Project Pittsylvania County, Virginia</div> <div>TITLE: FIG A-2 VA WETLAND AND WATERBODY IMPACT</div> <div>PAGE: 21 CL-021</div> <div>DATE: JULY 2025</div> <div></div>
---	--	--	---	---	---	--	---



<ul style="list-style-type: none">TENTH MILE POSTMILE POSTMAIN LINE VALVEMETER STATIONSCONTRACTOR YARDH-650 PIPELINEPERMANENT ACCESS ROADTEMPORARY ACCESS ROAD	<ul style="list-style-type: none">TEMPORARY ACCESS ROADPERMANENT ACCESS ROADLIMITS OF CONSTRUCTION WORKSPACEOPERATIONAL WORKSPACEBORE PITSLAYDOWN YARD / STAGING AREASURVEY AREA	<ul style="list-style-type: none">STREAM FLOW DIRECTIONSTREAM IMPACT<ul style="list-style-type: none">TEMPORARYPERMANENTSTREAM TYPE<ul style="list-style-type: none">EPHEMERALINTERMITTENTPERENNIAL	<ul style="list-style-type: none">WETLAND IMPACT<ul style="list-style-type: none">TEMPORARYCONVERSIONSECONDARY IMPACTWETLAND TYPE<ul style="list-style-type: none">PALUSTRINE EMERGENTPALUSTRINE FORESTEDPALUSTRINE SCRUB-SHRUBPALUSTRINE UNCONSOLIDATED BOTTOM	<ul style="list-style-type: none">COUNTY BOUNDARYSTATE BOUNDARYELEVATION - CONTOUR - INDEXELEVATION - CONTOUR - INTERMEDIATE			<p>PROJECT: MVP Southgate Amendment Project Pittsylvania County, Virginia</p> <p>TITLE: FIG A-2 VA WETLAND AND WATERBODY IMPACT</p> <p>PAGE: 22 CL-022</p> <p>DATE: JULY 2025</p>
---	--	--	---	---	--	--	--

NOTES:
1: THIS FIGURE IS INTENDED TO BE VIEWED OR PRINTED IN COLOR ON 11"x17" SIZE SHEET.
2: SURVEY AREA IS EQUIVALENT TO LIMITS OF CONSTRUCTION WORKSPACE EXCEPT WHERE SHOWN
3: BASE MAP SERVICES: ESRI COMMUNITY MAPS CONTRIBUTORS, VGIN, © OPENSTREETMAP, MICROSOFT, ESRI, TOMTOM, GARMIN, SAFEGRAPH, GEOTECHNOLOGIES, INC, MET/NASA, USGS, EPA, NPS, US CENSUS BUREAU,