EXHIBIT 15: COE AND DEQ SITE VISITS SUMMARY TABLE

U.S. Army Corps of Engineers (COE) and Virginia Department of Environmental Quality (DEQ) Site Visit Concurrence and WSSI Delineation Updates Table

Mile Post	Wetland / Stream Features	Site Visit Date	Agency Comment (Written or Verbal)	Updates	Notes
MP1387 (Access Rd.)	W011	11/19-21/2024 (DEQ)	DEQ – Written Concurrence (SSWD Comment Letter)	N/A	N/A
	W011	N/A	N/A	WSSI adjusted to remove a small upland portion; previously included in the wetland boundary	Updated January 2025 (Map and data points
MP1388.20 – 1388.50	W224	11/19-21/2024 (DEQ)	DEQ – Written Comment (SSWD Comment Letter): W224-1 appeared smaller than mapped – requested adjustment and additional datapoints	WSSI updated boundary and completed additional data points	Updated November 2024 (map and data points)
	W227	11/19-21/2024 (DEQ)	DEQ – Written Concurrence (SSWD Comment Letter): Requested three (3) additional data points	WSSI completed the additional data points two uplands and one wetland	Updated November 2024 (map and data points)
	W228	11/19-21/2024 (DEQ)	DEQ – Verbal Concurrence	N/A	N/A
	W229				
	L132	11/19-21/2024 (DEQ)	DEQ – Written Comment (SSWD Comment Letter): L132-1 noted as OHWM not continuous – requesting additional data points to determine if wetland	Removed based on the results of completing the requested data points, where the data points were observed respectively not Teams Meeting the three wetland parameters	Updated November 2024 (map and data points)
	L133 (reclassification)	11/19-21/2024 (DEQ)	DEQ – Written Comment (SSWD Comment Letter): L133-1 noted with features exhibiting characteristics of an ephemeral transitioning to intermittent – requested update	Stream was rescored and updated to reflect an ephemeral (L133-2) transitioning to an intermittent (L133-1)	Updated November 2024 (map and stream forms)
	L135 (removal)	11/19-21/2024 (DEQ)	DEQ – Written Comment (SSWD Comment Letter): L135-1 noted as OHWM not continuous – requesting additional data points to determine if wetland	Removed based on the results of completing the requested data points, where the data points were observed respectively not Teams Meeting the three wetland parameters	Updated November 2024 (map and data points)
	L137	11/19-21/2024 (DEQ)	DEQ – Verbal Concurrence	N/A	N/A
	Updates Made After DEQ SSWD Comment Letter Issuance (December 6, 2024), and COE and DEQ Joint Site Visit Verbal Comments (February 26and 27, 2025)				
	W224 (Updated)	2/26-27/2025 (COE and DEQ)	COE and DEQ – Verbal Concurrence During Joint Site Visit	No Additional Updates Requested	Updated January 2025 (map and data points)
	W225 (Updated)	2/26-27/2025 (COE and DEQ)	COE and DEQ – Verbal Concurrence During Joint Site Visit	WSSI updated the boundaries of W225-1, carving out an upland section. This wetland still connects to W340-1 by surficial drainage	Updated January 2025 (map and data points). Note, removing this upland required labelling the lower split of the wetland as W340-1 and the upper portion W225-4
	W227	2/26-27/2025 (COE and DEQ)	COE and DEQ – Verbal Concurrence During Joint Site Visit	N/A	N/A
	W228				
	W229				
	W230 (Removed)	2/26-27/2025 (COE and DEQ)	COE and DEQ – Verbal Concurrence During Joint Site Visit	W230-1 was removed upon further review of the greater wetland system. This feature lacked hydric soils and hydrophytic vegetation	Updated January 2025 (map and data points)
	W340 (Added label when splitting W225-1)	2/26-27/2025 (COE and DEQ)	COE and DEQ – Verbal Concurrence During Joint Site Visit	W340-1 is a new wetland label accounting for upland split of W225-1	Updated January 2025 (map and data points)
	L130 (Reclassified)	2/26-27/2025 (COE and DEQ)	COE and DEQ – Verbal Concurrence During Joint Site Visit	Reclassified upon further review of the greater wetland system. Rescoring the NCDWQ form indicated the stream scored intermittent. Previously mapped as perennial	Updated January 2025 (map and data points)
	L131 (Removed)	2/26-27/2025 (COE and DEQ)	COE and DEQ – Verbal Concurrence During Joint Site Visit	Removed upon further review of the greater wetland system. Determined to be a drainage pattern with W225-2, lacking a continuous bed and bank and OHWM	Updated January 2025 (map and data points)
	L132 (Removed)	2/26-27/2025 (COE and DEQ)	COE and DEQ – Verbal Concurrence During Joint Site Visit	No Additional Updates Requested	N/A
	L133 (Reclassified)				
	L135 (Removed)				
	L137				
MP1388.60 - 1389.30	W234	11/19-21/2024 (DEQ)	DEQ – Written Concurrence (SSWD Comment Letter)	N/A	N/A
	W235				
	L140				
	W233				
	L139				
	L140				
	L142				
	W287				
MP1389.30 - 1391.20	W236	11/19-21/2024 (DEQ)	DEQ – Written Concurrence (SSWD Comment Letter)	N/A	N/A
	W237				
	W240				
	W241	11/19-21/2024 (DEQ)	DEQ – Written Concurrence (SSWD Comment Letter) - Note, Comment Letter lists PEM 240 twice. Second PEM referenced should read PEM 241.	N/A	N/A
	L144	11/19-21/2024 (DEQ)	DEQ – Written Concurrence (SSWD Comment Letter)	N/A	N/A
	W244				
	L149				
	L146 (Trotters Creek)				
	L148				
	W226				
	W247				
	W249				
	L150				
	L151	11/19-21/2024 (DEQ)	DEQ – Written Comment (SSWD Comment Letter): General concurrence with L151; however, requested update to make L151 ephemeral entire	Stream reach was rescored and the map was updated to remove L151-2 making L151-1 ephemeral entire	Updated November 2024 (map and stream forms)
	W248	11/19-21/2024 (DEQ)	DEQ – Written Concurrence (SSWD Comment Letter)	N/A	N/A
	W250				
	W221				
	W222				
	W223	11/19-21/2024 (DEQ)	DEQ – Written Concurrence (SSWD Comment Letter): However, this feature was agreed to be removed in field based on lack of hydric soils (DEQ concurence per December 6, 2024, follow-up Teams Meeting)	N/A	N/A
	L129	11/19-21/2024 (DEQ)	DEQ - Verbal Concurrence - per SSWD Comment Letter follow-up Teams Meeting (December 6, 2024). Noted, reversing L128 and L129 in DEQ notes.	N/A	N/A
	W220	11/19-21/2024 (DEQ)	DEQ – Written Comment (SSWD Comment Letter): Flagged Section of W220 as PFO in field; however, map incorrectly during field visit - requested mapping update	W220 was updated to show W220-1 (PEM) and W220-2 (PFO)	Updated November 2024 (map)
	L128	11/19-21/2024 (DEQ)	DEQ - Verbal Concurrence - per SSWD Comment Letter follow-up Teams Meeting (December 6, 2024). Noted, reversing L128 and L129 in DEQ notes.	N/A	N/A
	W217	11/19-21/2024 (DEQ)	DEQ – Written Concurrence (SSWD Comment Letter)	N/A	N/A
	L126	11/19-21/2024 (DEQ)	DEQ – Written Concurrence (SSWD Comment Letter)	Updated after DEQ site visit - splitting L126 into L126-1 (intermittent) and L126-2 (perennial)	Updated January 2025 (map and stream forms)
	L127	11/19-21/2024 (DEQ)	DEQ – Written Comment (SSWD Comment Letter): Noted, L127-1 appeared to have perennial stream characteristics - requested rescoring of stream	L127-1 was rescored and updated to a perennial stream	Updated November 2024 (map and stream forms)
	W216	11/19-21/2024 (DEQ)	DEQ – Written Concurrence (SSWD Comment Letter)	N/A	N/A
	W336	11/19-21/2024 (DEQ)	DEQ - Verbal Concurrence: Agreed with boundary in field - requested feature be added on map	W336-1 and data points added to delineation map and data point forms	Updated November 2024 (map and data points)
	W048	11/19-21/2024 (DEQ)	DEQ – Written Concurrence (SSWD Comment Letter)	N/A	N/A
	W047				
	L027				
	Updates Made After DEQ SSWD Comment Letter Issuance (December 6, 2024), and COE and DEQ Joint Site Visit Verbal Comments (February 26 and 27, 2025)				
	W236 (Removed)	2/26-27/2025 (COE and DEQ)	COE and DEQ – Verbal Comment During Joint Site Visit: Requested removal of W236 based on lack of hydric soils and hydrology - requested additional data point	Flagging removed and completed additional datapoints	Updated February 2025 (map and data points)
	W237	2/26-27/2025 (COE and DEQ)	COE and DEQ – Verbal Concurrence During Joint Site Visit	No Additional Updates Requested	N/A
	W217				
	L126 (Updated)	2/26-27/2025 (COE and DEQ)	COE and DEQ – Verbal Concurrence During Joint Site Visit	No Additional Updates Requested	N/A
	L127 (Updated)				
	W216	2/26-27/2025 (COE and DEQ)	COE and DEQ – Verbal Concurrence During Joint Site Visit	No Additional Updates Requested	N/A
	W336 (Added to Map)	2/26-27/2025 (COE and DEQ)	COE and DEQ – Verbal Concurrence During Joint Site Visit	No Additional Updates Requested	N/A
MP1391.10 - 1391.20	W049	2/26-27/2025 (COE and DEQ)	COE and DEQ – Verbal Concurrence During Joint Site Visit	No Additional Updates Requested	N/A
	W050				
MP1391.80 - 1391.90	L040	2/26-27/2025 (COE and DEQ)	COE and DEQ – Verbal Concurrence During Joint Site Visit	No Additional Updates Requested	N/A
	W077				
MP1392.00 - 1392.20	W068	11/19-21/2024 (DEQ)	DEQ - Verbal Concurrence - per SSWD Comment Letter follow-up Teams Meeting (December 6, 2024)	No Additional Updates Requested	N/A
	W069				
	W070				
	W071				
	L037 (Trayner Branch)				
	L038				

EXHIBIT 15: COE AND DEQ SITE VISITS SUMMARY TABLE

MP1392.60 (Access Rd.)	W072 W039 L017 W040 L016 W038 W074 L039 W075 W073 L039 W062 W056 W057	11/19-21/2024 (DEQ)	DEQ - Verbal Concurrence - per SSWD Comment Letter follow-up Teams Meeting (December 6, 2024)	No Additional Updates Requested	N/A
MP1392.70 - 1392.90	W058 W059 L033 L034 W060 W061 L035	11/19-21/2024 (DEQ)	DEQ - Verbal Concurrence - per SSWD Comment Letter follow-up Teams Meeting (December 6, 2024)	No Additional Updates Requested	N/A
MP1393.20 - 1393.35	**Updates Made After DEQ SSWD Comment Letter Issuance (December 6, 2024)**				
	L042	N/A	N/A	L042-1 was extended to completely depict its western boundary within the study area	Updated January 2025 (map)
	L078	N/A	N/A	The wetland boundary for W078-1 was extended on its southwestern boundary as well as adjusted to abut the right bank of L042-1	Updated January 2025 (map and data points)
	W338	N/A	N/A	W338-1 was added as PFO wetland fringe along L042-1. Data point pairs were also conducted	Updated January 2025 (map and data points)
	W080	N/A	N/A	W080-1 was originally delineated as a PEM wetland feature. However, it was removed based on reconducting DP102 in addition to adding data point DP378, where the data points lacked hydric soils	Updated January 2025 (map and data points)
MP1394.10 - 1394.25	W084 L044	11/19-21/2024 (DEQ)	DEQ - Verbal Concurrence - per SSWD Comment Letter follow-up Teams Meeting (December 6, 2024)	No Additional Updates Requested No Additional Updates Requested	N/A N/A
MP1394.35 - 1394.40	**Updates Made After DEQ SSWD Comment Letter Issuance (December 6, 2024), and COE and DEQ Joint Site Visit Verbal Comments (February 26 and 27, 2025)**				
	W086 (Removed)	2/26-27/2025 (COE and DEQ)	COE and DEQ – Verbal Concurrence During Joint Site Visit	Wetlands W086-1 and W086-2 were removed based on their lack of hydric soils	Updated January 2025 (map and data points)
	W087 (Removed)	2/26-27/2025 (COE and DEQ)	COE and DEQ – Verbal Concurrence During Joint Site Visit	Wetland W087-1 were removed based on the lack of hydric soils	Updated January 2025 (map and data points)
MP1395.35 - 1395.55	L024 W046 W290 W092 L025 W091 L047	11/19-21/2024 (DEQ)	DEQ - Verbal Concurrence - per SSWD Comment Letter follow-up Teams Meeting (December 6, 2024)	No Additional Updates Requested	N/A
Updates Made After DEQ SSWD Comment Letter Issuance (December 6, 2024)					
MP1396.80	W339	N/A	N/A	W339-1 was added as a PEM wetland fringe along the southwest portion of L059-1's left bank	Updated January 2025 (map)
MP1397.10	L015	N/A	N/A	L015-1 was reviewed and reclassified from perennial to intermittent	Updated January 2025 (map and stream forms)
MP1398.70	W186	2/26-27/2025 (COE and DEQ)	COE and DEQ – Verbal Concurrence During Joint Site Visit	The boundary for W186-1 was reduced to carve out upland islands, with data points DP374 and DP375 conducted to demonstrate the upland areas. Also, the boundary for W186-2 was extended to abut stream L095-1	Updated January 2025 and February 2025 (map and data points)
MP1400.90 - 1402.00	L062 W126 W125 W124 W127 W128 W130 L061 W118 W121 W119 W120 W122 W116 W110 L060 W114 W111 W113 W112 W106 W103 L058 W109 W108 W104	11/19-21/2024 (DEQ)	DEQ - Verbal Concurrence - per SSWD Comment Letter follow-up Teams Meeting (December 6, 2024): In the field, DEQ concurred with WSSI's delineation from MP1400.90 – 1402.00, but requested an upland DP near MP1401.40	WSSI completed the upland data point at MP1401.40	Updated November 2024 (map and data points)
MP1402.50	L055	11/19-21/2024 (DEQ)	DEQ - Verbal Concurrence - per SSWD Comment Letter follow-up Teams Meeting (December 6, 2024): In the field, DEQ concurred with WSSI's delineation of L055-1	No Additional Updates Requested	N/A
MP1402.70 - 1403.10	W017 W020 L008 W021 W019 L011 L009 W026 W024 W022 L010 W028 W031 W029 W030 W032 W033 W035	11/19-21/2024 (DEQ)	DEQ - Verbal Concurrence - per SSWD Comment Letter follow-up Teams Meeting (December 6, 2024)	No Additional Updates Requested	N/A
	Updates Made After DEQ SSWD Comment Letter Issuance (December 6, 2024)				
	W017 (Updated)	N/A	N/A	W017-2 boundary expanded, and additional data point completed	Updated January 2025 (map and data points)
MP1405.70	**Updates Made After DEQ SSWD Comment Letter Issuance (December 6, 2024)**				
	W170 (Removed)	N/A	N/A	W170-1 was reviewed where it was determined to be part of the stream channel (L082-1) and not a wetland	Updated January 2025 (map)
MP1406.15	**Updates Made After DEQ SSWD Comment Letter Issuance (December 6, 2024)**				
	W162	N/A	N/A	W162-1 was updated to carve out two upland islands present within the wetland's boundary - two additional data points were completed	Updated January 2025 (map and data points)
MP1406.25 - 1406.50	W159 (Removed)	11/19-21/2024 (DEQ)	DEQ – Written Concurrence (SSWD Comment Letter): Noted, presence of W159-1 wetland; however not jurisdictional as part of stormwater management system	W159-1 was removed from the map as it was not a jurisdictional feature	Updated November 2025 (map)
	W160 (Removed)	11/19-21/2024 (DEQ)	DEQ – Written Concurrence (SSWD Comment Letter): Noted, presence of W159-2 wetland; however not jurisdictional as part of stormwater management system	W159-1 was removed from the map	Updated November 2025 (map)
	L076 W152	11/19-21/2024 (DEQ)	DEQ – Written Concurrence (SSWD Comment Letter)	No Additional Updates Requested	N/A

EXHIBIT 15: COE AND DEQ SITE VISITS SUMMARY TABLE

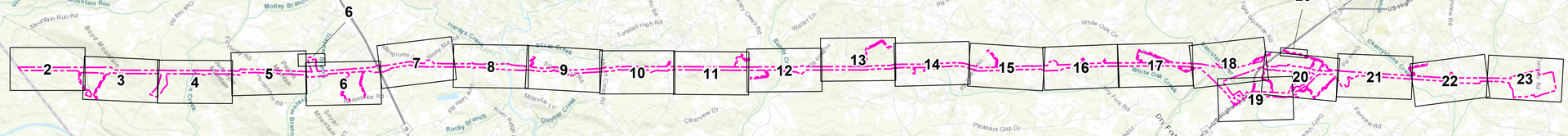
MP1407.30 - M-0307 1407.70	L069 (Removed)	11/19-21/2024 (DEQ)	DEQ – Written Comment (SSWD Comment Letter): Noted, as relic feature that no longer connect to active stream channels, and is not considered jurisdictional	L069-1 was removed from the map	Updated November 2025 (map and stream forms)
	L070 (Removed)			L070-1 was removed from the map	Updated November 2025 (map and stream forms)
	L170 (Removed)	11/19-21/2024 (DEQ)	DEQ – Written Comment (SSWD Comment Letter): Noted, as relic drainage feature associated with railroad and excavation leading to the feature no longer exhibiting OHWM; therefore, not considered jurisdictional	L170-1 was removed from the map	Updated November 2025 (map and stream forms)
	W146	11/19-21/2024 (DEQ)	DEQ – Written Concurrence (SSWD Comment Letter): Note, W145 was named in Comment Letter; however, confirmed as W146 per WSSI DEQ follow-up Comment Letter Teams meeting (December 6, 2024)	No Additional Updates Requested	N/A
	Updates Made After DEQ SSWD Comment Letter Issuance (December 6, 2024), and COE and DEQ Joint Site Visit Verbal Comments (February 26 and 27, 2025)				
	W131 (Updated)	2/26-27/2025 (COE and DEQ)	COE and DEQ – Verbal Concurrence During Joint Site Visit	The boundary of W131-1 was updated to include a finger extending into an upland area abutting the railroad berm. No Additional Updates Requested by COE and DEQ	Updated January 2025 (map)
	W145a	N/A	N/A	Upon further field review, W145a-1 was delineated - connecting W145-1 and W131-2, with data point completed within	Updated January 2025 (map and data points)
	W153	2/26-27/2025 (COE and DEQ)	COE and DEQ – Verbal Concurrence During Joint Site Visit	No Additional Updates Requested	N/A
West of Woodlawn Academy Rd.	Erosional Feature	11/19-21/2024 (DEQ)	DEQ – Written Concurrence (SSWD Comment Letter): Noted, erosional feature between W184-1 and L096 was not observed with a continuous OHWM; therefore, this feature would not be considered jurisdictional by DEQ	No Additional Updates Requested	N/A
Northwest of Connector Ln.	W175 L088 W176 W177 W178 L094 L093 L092 W180 W179	11/19-21/2024 (DEQ)	DEQ – Written Concurrence (SSWD Comment Letter): Noted Concurrence for W176. Verbal Concurrence in field of the additional features	No Additional Updates Requested	N/A
M-0307 1408.80 - MP1410.90	**Updates Made After the Initial Delineation Report Submission to DEQ (September 16, 2024)**				
	L180 L181 W307 L176 W308 L177 W310 L178 W309 W311 L179	N/A	N/A	Additional Wetland and Streams Delineated during October 2024 Fieldwork	Updated October 2024 (map, data points, and stream forms)
	Updates Made After DEQ SSWD Comment Letter Issuance (December 6, 2024)				
	W339a	N/A	N/A	W339a-1 was delineated based on further review of the area	Updated January 2025 (map and data points)
	W200	11/19-21/2024 (DEQ)	DEQ Verbal Concurrence - Requested additional data points in for W200-1 to characterized upland island areas, overlapping with the Cherrystone PRM site in SSWD Comment Letter. Note W206-1 was called out in Comment letter; however, the comment actually reflects W200-1	Additional data points completed	Updated November 2024 (map and data points)
	L110				N/A
MP1411.00 - Halifax Rd.	**Updates Made After DEQ SSWD Comment Letter Issuance (December 6, 2024)**				
	W206 W207 W337	N/A	N/A	W206-1 and W207-1 wetland boundaries were expanded covering the wetlands' full extent within the study area.	Updated January 2025 (map and data points)
				W337-1 was delineated as a PEM wetland fringe feature along stream L115-1	Updated January 2025 (map)
	W210 L118	2/26-27/2025 (COE and DEQ)	COE and DEQ – Verbal Concurrence During Joint Site Visit	No Additional Updates Requested	N/A
M-0402 1412.10	**Updates Made After DEQ SSWD Comment Letter Issuance (December 6, 2024)**				
	W214	N/A	N/A	W214 boundary adjusted to remove small portion previously abutting stream L120-1. This area lacked hydrophytic vegetation and hydrology	Updated January 2025 (map and data points)
1412.70 - North of Transco Rd. (Top of Study Area Boundary)	L085 (Reclassified)	11/19-21/2024 (DEQ)	DEQ – Written Comment (SSWD Comment Letter): Noted, L085 with transition from intermittent to perennial at headcut - requested review and update of stream	L085-1 was reviewed and updated the stream as intermittent (L085-2) transitioning to perennial (L085-1)	Updated November 2024 (map and stream forms)
	W270 (Removed) W274 (Removed)	11/19-21/2024 (DEQ)	DEQ – Written Comment (SSWD Comment Letter): Noted as stormwater management system associated with the compressor station, and are not considered jurisdictional by DEQ	W270-1 and W274-1 were removed from the map	Updated November 2024 (map and data points)
	L147 (Removed)	11/19-21/2024 (DEQ)	DEQ – Written Comment (SSWD Comment Letter): Noted that though the upper portion of L147-1 is incised and exhibits an OHWM, the OHWM does not appear to be contiguous. Additionally, review did not indicate this feature is not a jurisdictional wetland - requested additional data points in this feature	Data points were completed within L147-1, which lacked hydric soils and was removed from the map	Updated November 2024 (map and data points)
	W245 (Removed)	N/A	N/A	A data point was completed within W245, which lacked hydric soils and was removed from the map	Updated November 2024 (map and data points)
	L138 (Reclassified)	11/19-21/2024 (DEQ)	DEQ – Written Comment (SSWD Comment Letter): Noted L138-1 mapped as intermittent, but stream indicated ephemeral characteristics above headcut - requested review and update	L138-1 was reviewed and was updated to ephemeral (L138-1) transitioning to an intermittent (L183-2)	Updated November 2024 (map and stream forms)
	COE and DEQ Joint Site Visit Verbal Comments (February 26 and 27, 2025)				
	L147 (Removed) W245 (Removed) L138 (Reclassified)	2/26-27/2025 (COE and DEQ)	COE and DEQ – Verbal Concurrence During Joint Site Visit	No Additional Updates Requested	N/A

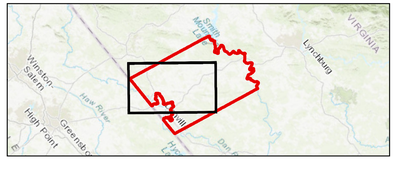
WATERS OF THE U.S. DELINEATION AND SURVEY NOTES:

1. Wetland flags were located using standard survey equipment. Flag locations were completed by Whiteley Infrastructure Group and PS&S, LLC between March 18, 2024, and August 31, 2024. Additional flag locations were completed in October and November 2024 and in January, February, and April 2025.
2. Wetland/stream identification numbers are shown depicting the survey-located boundary of wetlands and other waters of the U.S. (WOTUS; i.e., streams, ponds, etc.). In the field, wetland and data point flags are yellow-glo in color and stream flags are blue-glo in color.
3. Topographic information prepared by WSSI from U.S. Geological Survey LiDAR and survey area boundary information obtained from Williams Companies was used as a base for this Attachment. The Virginia Base Mapping Program (VBMP) Spring 2023 aerial imagery was also used as a base for this Attachment.
4. This delineation was performed pursuant to the "Corps of Engineers Wetlands Delineation Manual," Technical Report Y-87-1 (1987 Manual) and subsequent guidance and modification by the Regional Supplement to the Corps of Engineers Wetland Delineation Manual: Eastern Mountains and Piedmont Region (Version 2.0) dated April 2012.
5. Because the study area consists of a linear corridor, transects were not established, and the study area was systematically searched for aquatic resources.
6. Field work was performed from March 18, 2024 - August 21, 2024, by Kyle Zinn, WPIT, CFA, Michael Smith, Jennifer Feese, PWD, PWS, VSWD, Michaela Moss, WPIT, Lindsey Shortt, WPIT, Abby Spotswood, Alex Bailey, Alex Thorpe, Autumn Thomas, and Dan Wilson. Additional field work was performed on October 7-9, 15, 16, and 28, 2024, November 13-15 and 19-21, 2024, January 8-10 and 14, 2025, February 24-27, 2025, and March 31, 2025.
7. The North Carolina Division of Water Quality (NCDWQ) method (Version 4.11, Effective Date: September 1, 2010) was used in the field to distinguish between ephemeral, intermittent, and perennial streams. This method was used to characterize representative stream reaches within the study area.
8. This water of the U.S. (i.e., stream or wetland) originates outside of the study area, upslope.
9. This water of the U.S. (i.e., stream or wetland) continues outside of the study area, downslope.
10. The terms "Ephemeral", "Intermittent", and "Perennial" used on this Attachment classify and describe the flow regime character of streams, are based on Wetland Studies and Solutions, Inc.'s (WSSI) field observations, and are only provided for state and local regulatory purposes. The flow regimes of streams are not verified by the U.S. Army Corps of Engineers (COE); however, the geographic limits of these streams are all subject to COE jurisdiction, and the COE's approval of this delineation represents only the approval of the geographic limits of waters of the U.S.
11. Virginia Department of Environmental Quality (DEQ) Stream Identification Forms that document stream bed, bank, and ordinary high water data are provided in Exhibit 10.
12. As shown on the Virginia Tech Department of Crop and Soil Environmental Science's Sulfide Hazard Risk Map (Exhibit 5), no documented acid producing soils risk is present within the study area.
13. See Sheets 24 and 25 for Aquatic Resources Tables, Data Point Table, Photo Table, and DEQ Stream Form Table.
14. Data Points 318-325 and 484-487 are excluded from this map as they were conducted as part of the Cherrystone PRM Site delineation as described in the report entitled "Waters of the U.S. (Including Wetlands) Delineation" prepared by WSSI on April 11, 2025. This delineation overlaps a portion of the Southeast Supply Enhancement Project but is a standalone site and report.
15. On November 19-21, 2024, the DEQ conducted field site visits with WSSI staff as part of the State Surface Water Determination (SSWD) request. Additionally, on February 26 and 27, 2025, the COE and DEQ conducted joint field site visits with WSSI staff as part of the Preliminary Jurisdictional Determination (PJD) and SSWD requests. The results of the agency site visits are summarized in the "U.S. Army Corps of Engineers (COE) and Virginia Department of Environmental Quality (DEQ) Site Visit Concurrence and WSSI Delineation Updates" Table included as Exhibit 15 in the WOTUS delineation report and have been incorporated into this updated Attachment on Sheet 25.
16. As confirmed during the DEQ and COE site visits, the area identified in the southern portion of the survey area near MP M-0402 1388.30 contains a surface water connection to jurisdictional waters or other waters of the U.S. downslope and has a nexus to interstate commerce; therefore, PEM wetland W224-1 is not considered an isolated water body.

SUMMARY WOTUS TABLE

Cowardin	Acres	Square Feet	Linear Feet of Streambed
Ephemeral	0.624	27,194	7,008
Intermittent	1.089	47,450	10,269
Perennial	8.734	380,439	27,926
PEM	39.349	1,714,051	N/A
PFO	25.145	1,095,315	N/A
POW	6.842	298,020	N/A
PSS	0.798	34,782	N/A
TOTAL AQUATIC RESOURCES IN STUDY AREA	**82.58**	**3,597,251**	**45,203**
TOTAL UPLANDS IN STUDY AREA	1,550.56	67,542,339	N/A







M:\...GIS\projects_LDInet_VA\0000000\0000700\0000078\GIS\ELN\WOTUS_MapsDeskTemplate\CoverSheet_20250402.mxd

Prepared for: Williams®

Prepared by:
Wetland Studies and Solutions, Inc.
a DAVEY company

Index Map

Attachment I
Southeast Supply Enhancement Project - Eden Loop - VA Portion and Compressor Station 165
Waters of the U.S. (Including Wetlands) Delineation Map
Project Location:
Pittsylvania County, Virginia

September 2024 - Updated May 2025

0 1 2 4 Miles

Sheet Index
Survey Area

Horizontal Datum: NAD83 VA State Plane (2011) South US Survey Foot
Vertical Datum: NAVD88

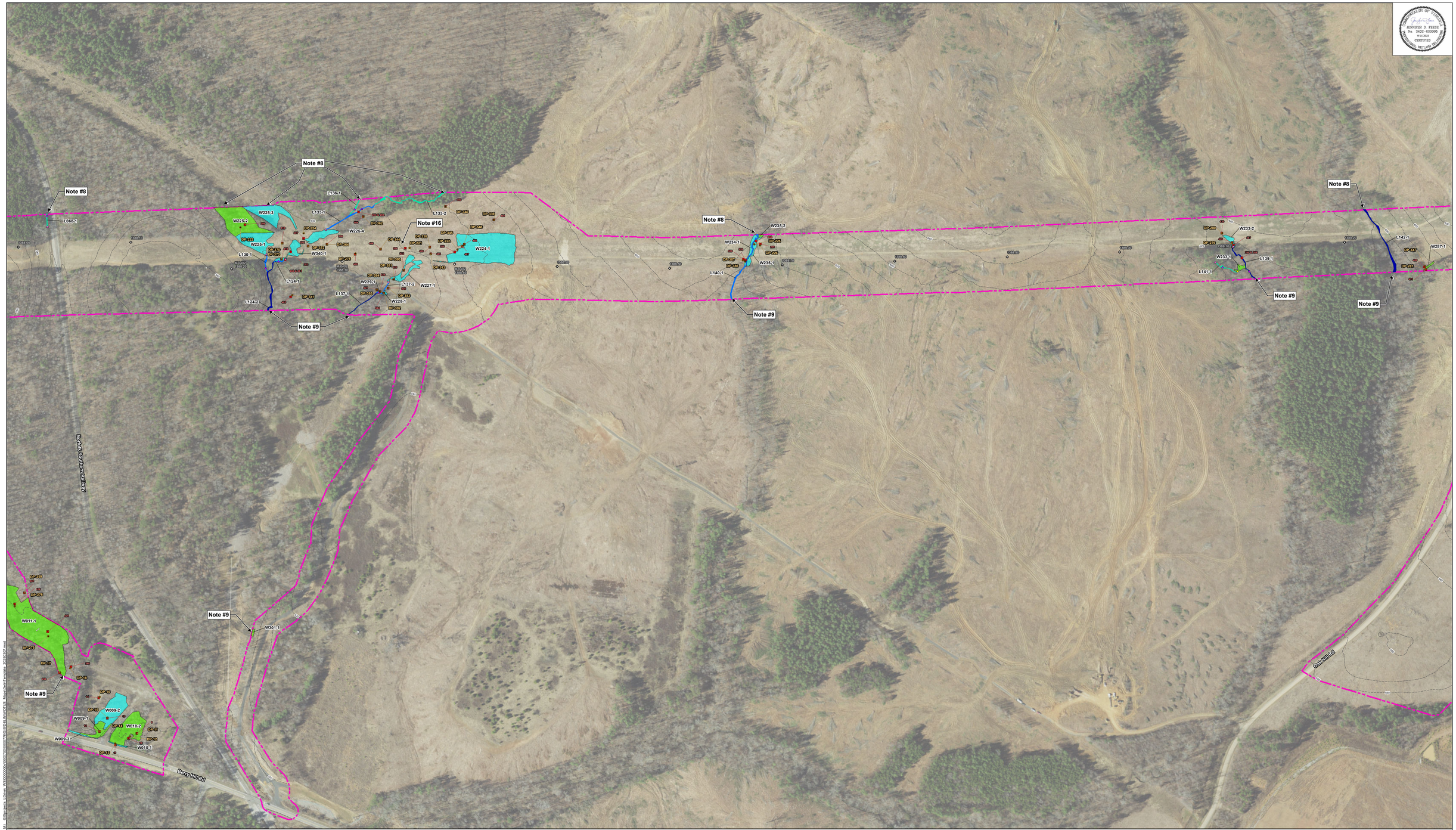
N

Sheet 1 of 25

Scale is 1 inch = 200 feet when printed at the original size of 24X36



M:\...GIS\projects_LDrive\...WS\000\000\000



JENNIFER D. FIERS
No. 3420-020065
9/6/2024
CERTIFIED
WETLAND SPECIALIST

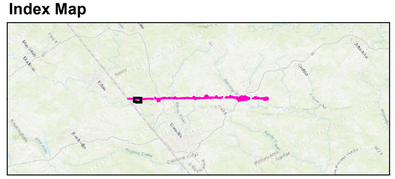
Prepared for:

Williams

Prepared by:

Wetland Studies and Solutions, Inc.
a DAVEY company

Index Map



Attachment I
Southeast Supply Enhancement Project - Eden Loop - VA Portion and Compressor Station 165
Waters of the U.S. (Including Wetlands) Delineation Map

Project Location:
Pittsylvania County, Virginia

September 2024 - Updated May 2025

0 250 500 1,000 Feet

- Survey
- Palustrine Forested Wetlands (PFO)
- Palustrine Scrub-Shrub Wetlands (PSS)
- Palustrine Emergent Wetlands (PEM)
- Palustrine Open Water (POW)
- Perennial (R3) Stream
- Intermittent (R4) Stream
- Ephemeral (R6) Stream
- Culvert
- 10-Foot Contour
- Data Point Location/Number
- Survey Area Photograph/Number
- Stream Form - DEQ A
- Stream Form - DEQ-B
- Stream Form - DEQ-C
- Stream Form - DEQ-D
- Mile Post

Aerial Source: Virginia Base Mapping Program (VBMP) - Spring 2023
Horizontal Datum: NAD83 VA State Plane (2011) South US Survey Foot
Vertical Datum: NAVD88

N

Sheet 3 of 25

Scale is 1 inch = 200 feet when printed at the original size of 24X36

M:\...\Graphics\...\Drawings\...\Attachment I Maps\Data Formatted_20250207.mxd

COMMONWEALTH OF VIRGINIA
JENNIFER D. FIERS
No. 3420-020065
9/6/2024
CERTIFIED
WETLAND SPECIALIST

Note #8
Note #9
Trotters Creek
Gas Mill Rd
W287-1
W237-1
W240-2
W240-1
W241-1
W244-1
W246-1
W248-1
W249-1
W250-1
L144-1
L146-1
L148-1
L149-1
L150-1
L151-1
W238-1
W239-1
DP-229
DP-230
DP-231
DP-232
DP-233
DP-234
DP-235
DP-236
DP-237
DP-238
DP-239
DP-240
DP-241
DP-242
DP-243
DP-244
DP-245
DP-246
DP-247
DP-248
DP-249
DP-250
DP-251
DP-252
DP-253
DP-254
DP-255
DP-256
DP-257
DP-258
DP-259
DP-260
DP-261
DP-262
DP-263
DP-264
DP-265
DP-266
DP-267
DP-268



COMMONWEALTH OF VIRGINIA
JENNIFER D. FIERS
No. 3420-020065
9/6/2024
CERTIFIED
WETLAND SPECIALIST

M:\...\Shapes\s_LDrive_VA\000000\0000\0000\0000\0000\0000\0000\77\GIS\SHEETS\MXD\77GIS_MapsCheckTemplate_20250507.mxd

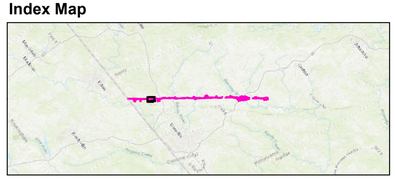
Prepared for:

Williams

Prepared by:

Wetland Studies and Solutions, Inc.
a DAVEY company

Index Map



Attachment I
Southeast Supply Enhancement Project - Eden Loop - VA Portion and Compressor Station 165
Waters of the U.S. (Including Wetlands) Delineation Map
Project Location:
Pittsylvania County, Virginia

September 2024 - Updated May 2025

0 250 500 1,000 Feet

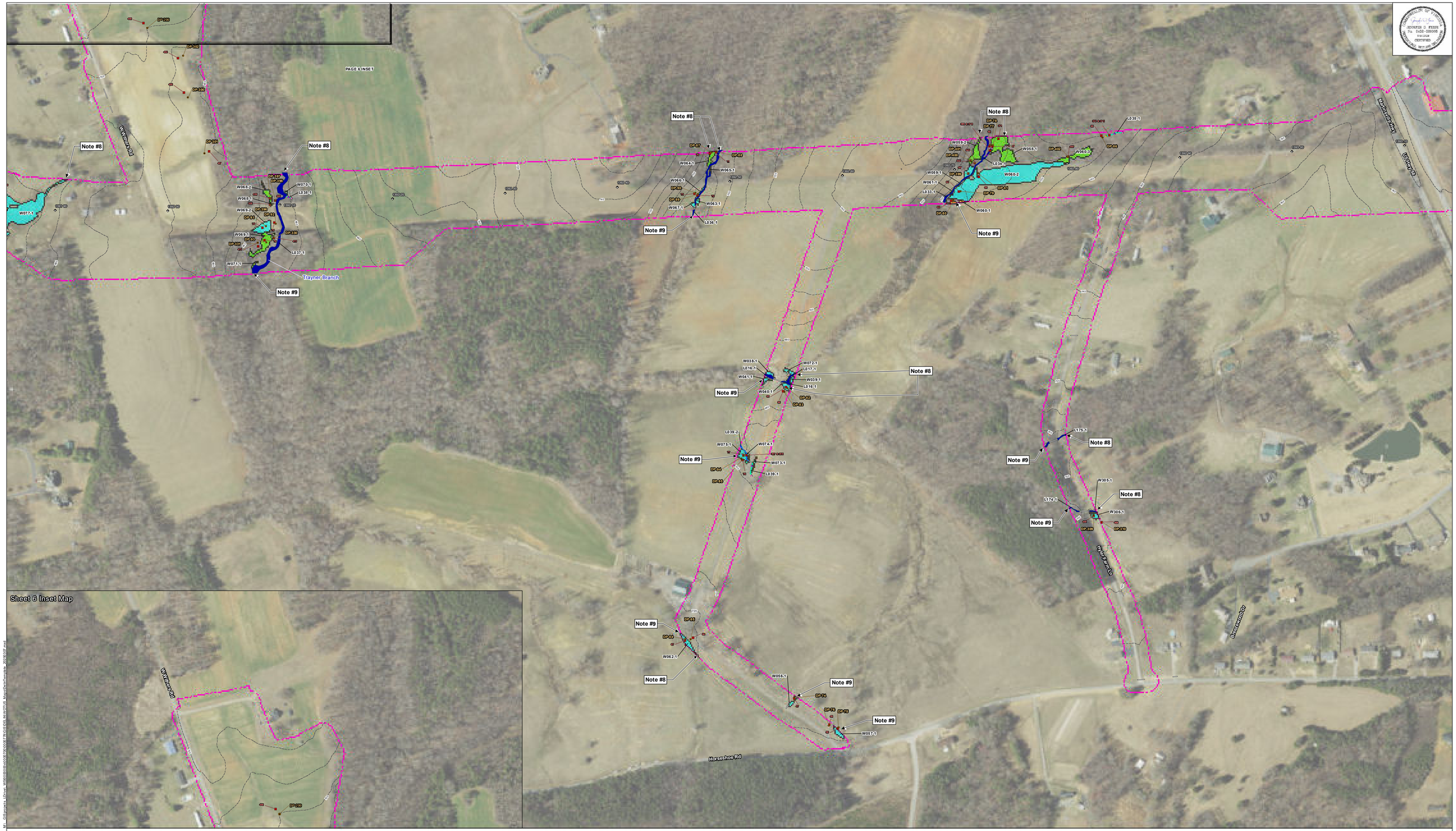
- Survey
- Palustrine Forested Wetlands (PFO)
- Palustrine Scrub-Shrub Wetlands (PSS)
- Palustrine Emergent Wetlands (PEM)
- Palustrine Open Water (POW)
- Perennial (R3) Stream
- Intermittent (R4) Stream
- Ephemeral (R6) Stream
- Culvert
- 10-Foot Contour
- Data Point Location/Number
- Survey Area Photograph/Number
- Stream Form - DEQ A
- Stream Form - DEQ-B
- Stream Form - DEQ-C
- Stream Form - DEQ-D
- Mile Post

Aerial Source: Virginia Base Mapping Program (VBMP) - Spring 2023
Horizontal Datum: NAD83 VA State Plane (2011) South US Survey Foot
Vertical Datum: NAVD88

N

Sheet 5 of 25

Scale is 1 inch = 200 feet when printed at the original size of 24X36



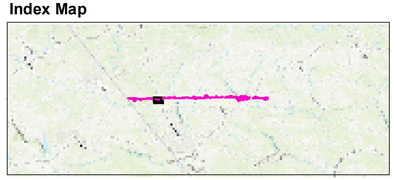
Prepared for:

Williams

Prepared by:

Wetland Studies and Solutions, Inc.
a DAVEY company

Index Map



Attachment I
Southeast Supply Enhancement Project - Eden Loop - VA Portion and Compressor Station 165
Waters of the U.S. (Including Wetlands) Delineation Map
Project Location:
Pittsylvania County, Virginia

September 2024 - Updated May 2025

0 250 500 1,000 Feet

- Survey Area
- Palustrine Forested Wetlands (PFO)
- Palustrine Scrub-Shrub Wetlands (PSS)
- Palustrine Emergent Wetlands (PEM)
- Palustrine Open Water (POW)
- Perennial (R3) Stream
- Intermittent (R4) Stream
- Ephemeral (R6) Stream
- Culvert
- 10-Foot Contour
- Data Point Location/Number
- Survey Area Photograph/Number
- Stream Form - DEQ A
- Stream Form - DEQ-B
- Stream Form - DEQ-C
- Stream Form - DEQ-D
- Mile Post

Aerial Source: Virginia Base Mapping Program (VBMP) - Spring 2023
Horizontal Datum: NAD83 VA State Plane (2011) South US Survey Foot
Vertical Datum: NAVD88

N

Scale is 1 inch = 200 feet when printed at the original size of 24X36

M:\...GIS\projects\...\Project_MXD\20250528\20250527\GIS\SEB_ReWORK\SEB_ReWORK_MapsOnePerPage_20250528.mxd



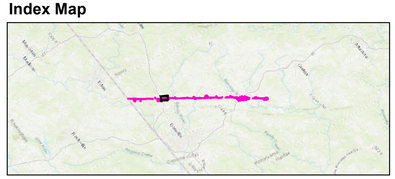
Prepared for:

Williams

Prepared by:

Wetland Studies and Solutions, Inc.
a DAVEY company

Index Map



Attachment I
Southeast Supply Enhancement Project - Eden Loop - VA Portion and Compressor Station 165
Waters of the U.S. (Including Wetlands) Delineation Map

Project Location:
Pittsylvania County, Virginia

September 2024 - Updated May 2025

0 250 500 1,000 Feet

- Survey
- Palustrine Forested Wetlands (PFO)
- Palustrine Scrub-Shrub Wetlands (PSS)
- Palustrine Emergent Wetlands (PEM)
- Palustrine Open Water (POW)
- Perennial (R3) Stream
- Intermittent (R4) Stream
- Ephemeral (R6) Stream
- Culvert
- 10-Foot Contour
- Data Point Location/Number
- Survey Area Photograph/Number
- Stream Form - DEQ A
- Stream Form - DEQ-B
- Stream Form - DEQ-C
- Stream Form - DEQ-D
- Mile Post

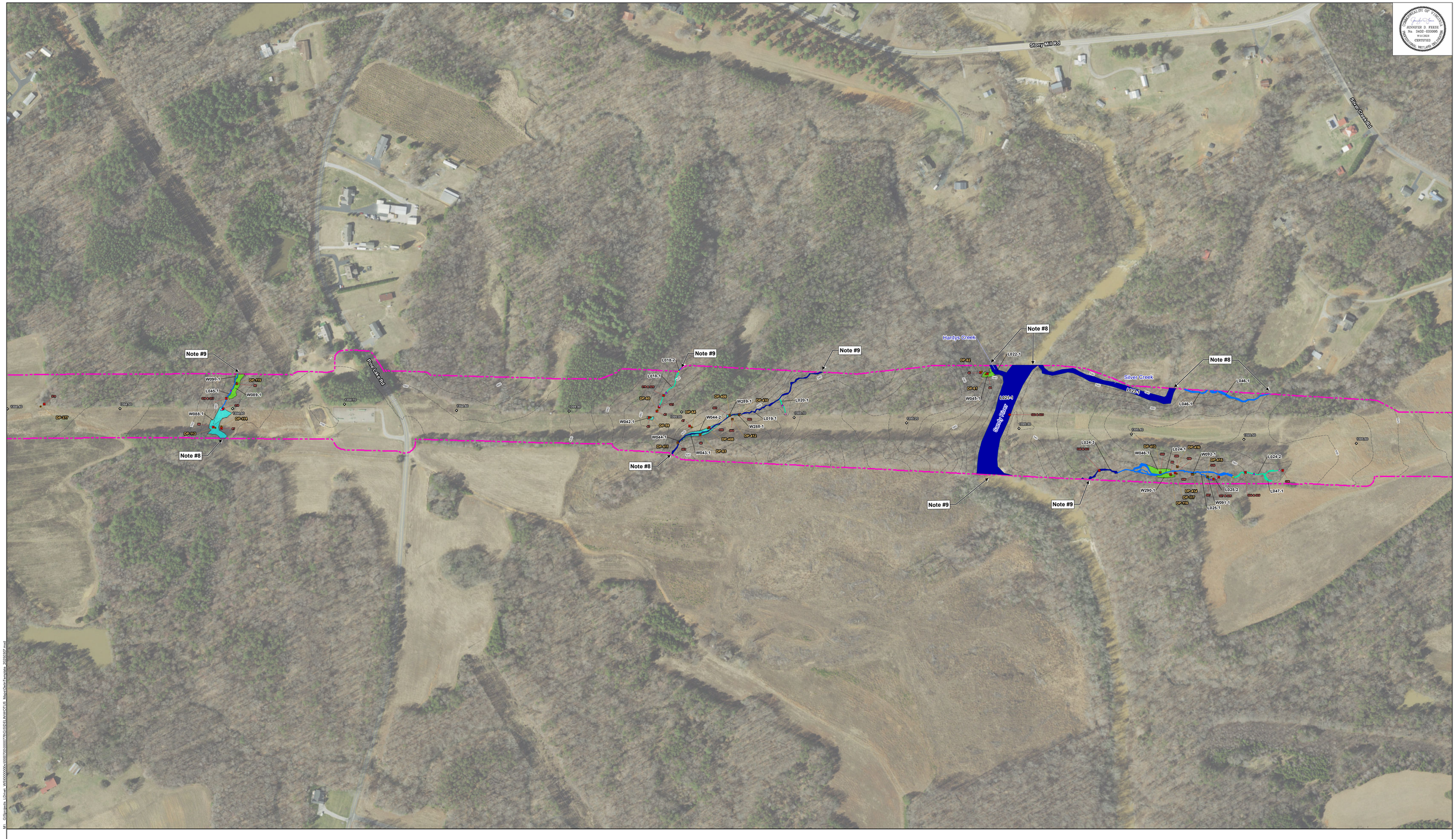
Aerial Source: Virginia Base Mapping Program (VBMP) - Spring 2023
Horizontal Datum: NAD83 VA State Plane (2011) South US Survey Foot
Vertical Datum: NAVD88

N

Sheet 7 of 25

Scale is 1 inch = 200 feet when printed at the original size of 24X36

M:\...\Gdbs\wetls_LDrive_WSS\0000\0x\0007\0007SupSES_MapsDataTemplate_20250507.mxd



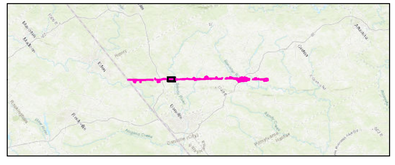
Prepared for:

Williams®

Prepared by:

Wetland Studies and Solutions, Inc.
a DAVEY company

Index Map



Attachment I
Southeast Supply Enhancement Project - Eden Loop - VA Portion and Compressor Station 165
Waters of the U.S. (Including Wetlands) Delineation Map
Project Location:
Pittsylvania County, Virginia

September 2024 - Updated May 2025

0 250 500 1,000 Feet

- Survey
- Palustrine Forested Wetlands (PFO)
- Palustrine Scrub-Shrub Wetlands (PSS)
- Palustrine Emergent Wetlands (PEM)
- Palustrine Open Water (POW)
- Perennial (R3) Stream
- Intermittent (R4) Stream
- Ephemeral (R6) Stream
- Culvert
- 10-Foot Contour
- Data Point Location/Number
- Survey Area Photograph/Number
- Stream Form - DEQ A
- Stream Form - DEQ-B
- Stream Form - DEQ-C
- Stream Form - DEQ-D
- Mile Post

Aerial Source: Virginia Base Mapping Program (VBMP) - Spring 2023
Horizontal Datum: NAD83 VA State Plane (2011) South US Survey Foot
Vertical Datum: NAVD88

N

Sheet 8 of 25

Scale is 1 inch = 200 feet when printed at the original size of 24X36

M:\...GIS\projects_1\Over...WSS\000000\v000\000000279\GIS\ELN\mxd\701JS_MapsDwnTemplate_20250307.mxd



COMMONWEALTH OF VIRGINIA
JENNIFER D. PIERS
No. 3420-020065
9/6/2024
CERTIFIED
WETLAND SPECIALIST

M:\...GIS\projects_1\Draft_WS\000\000\000\000\000\000\278\GIS\SEL\MXD\TIUS_MapsOverTemplate_20250307.mxd

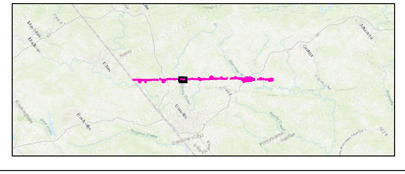
Prepared for:

Williams®

Prepared by:

Wetland Studies and Solutions, Inc.
a DAVEY company

Index Map



Attachment I
Southeast Supply Enhancement Project - Eden Loop - VA Portion and Compressor Station 165
Waters of the U.S. (Including Wetlands) Delineation Map
Project Location:
Pittsylvania County, Virginia

September 2024 - Updated May 2025

0 250 500 1,000 Feet

- Survey
- Palustrine Forested Wetlands (PFO)
- Palustrine Scrub-Shrub Wetlands (PSS)
- Palustrine Emergent Wetlands (PEM)
- Palustrine Open Water (POW)
- Perennial (R3) Stream
- Intermittent (R4) Stream
- Ephemeral (R6) Stream
- Culvert
- 10-Foot Contour
- Data Point Location/Number
- Survey Area Photograph/Number
- Stream Form - DEQ A
- Stream Form - DEQ-B
- Stream Form - DEQ-C
- Stream Form - DEQ-D
- Mile Post

Aerial Source: Virginia Base Mapping Program (VBMP) - Spring 2023
Horizontal Datum: NAD83 VA State Plane (2011) South US Survey Foot
Vertical Datum: NAVD88

N

Sheet 9 of 25

Scale is 1 inch = 200 feet when printed at the original size of 24X36


Note #9
Note #8
Note #9
Note #8
Note #9
Note #8
Note #9
Note #8
Note #9
Note #8
Note #8
Note #8
Mount Cross Rd
Whitmell School Rd
L006-1
L007-1
L015-1
L031-1
L089-1
L090-1
L091-1
W012-1
W012-2
W013-1
W014-1
W014-2
W015-1
W016-1
W173-1
W174-1
DP-18
DP-18A
DP-18B
DP-19
DP-20
DP-21
DP-22
DP-23
DP-24
DP-25
DP-26
DP-27
DP-28
DP-28A
DP-28B
DP-29
DP-30
DP-31
DP-31A
DP-31B
DP-32
DP-33
DP-34
DP-35
DP-36
DP-37
DP-38
DP-39
DP-40
DP-41
DP-42
DP-43
DP-44
DP-45
DP-46
DP-47
DP-48
DP-49
DP-50
DP-51
DP-52
DP-53
DP-54
DP-55
DP-56
DP-57
DP-58
DP-59
DP-60
DP-61
DP-62
DP-63
DP-64
DP-65
DP-66
DP-67
DP-68
DP-69
DP-70
DP-71



COMMONWEALTH OF VIRGINIA
JENNIFER D. FIERS
No. 3420-020065
9/6/2024
CERTIFIED
WETLAND SPECIALIST

M:\...\GIS\arcmfs_LDrive\...\MXD\0000\0x\0000\0000\0000\79\GIS\GIS\LAYOUT.IS_MapsDeckTemplate_20250307.mxd

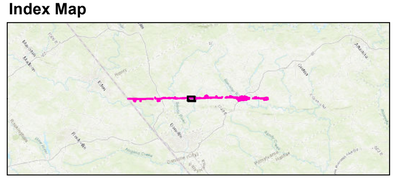
Prepared for:

Williams

Prepared by:

Wetland Studies and Solutions, Inc.
a DAVEY company

Index Map



Attachment I
Southeast Supply Enhancement Project -
Eden Loop - VA Portion and Compressor Station 165
Waters of the U.S. (Including Wetlands) Delineation Map
Project Location:
Pittsylvania County, Virginia

September 2024 - Updated May 2025

0 250 500 1,000 Feet

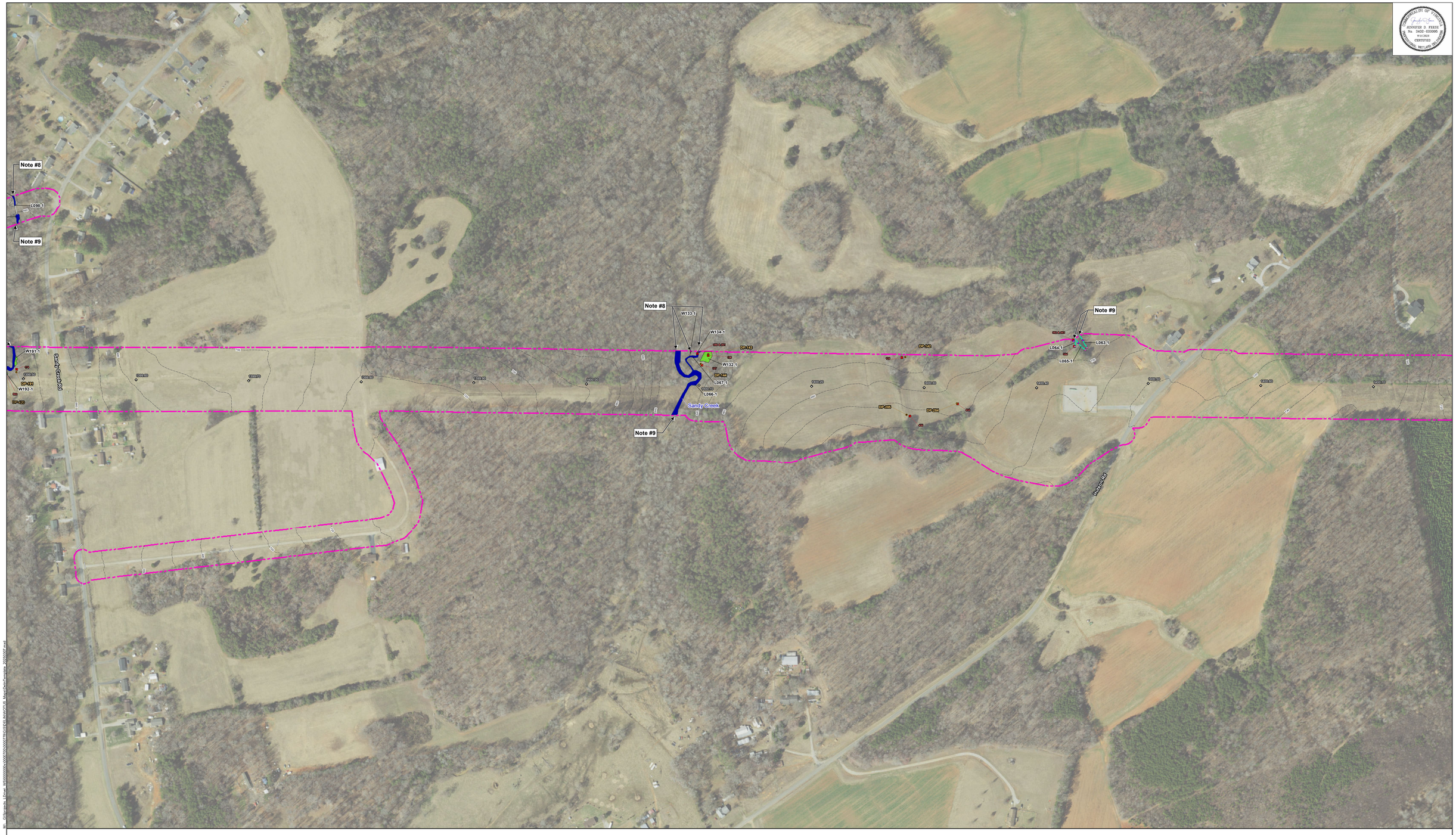
- Survey
- Palustrine Forested Wetlands (PFO)
- Palustrine Scrub-Shrub Wetlands (PSS)
- Palustrine Emergent Wetlands (PEM)
- Palustrine Open Water (POW)
- Perennial (R3) Stream
- Intermittent (R4) Stream
- Ephemeral (R6) Stream
- Culvert
- 10-Foot Contour
- Data Point Location/Number
- Survey Area Photograph/Number
- Stream Form - DEQ A
- Stream Form - DEQ-B
- Stream Form - DEQ-C
- Stream Form - DEQ-D
- Mile Post

Aerial Source: Virginia Base Mapping Program (VBMP) - Spring 2023
Horizontal Datum: NAD83 VA State Plane (2011) South US Survey Foot
Vertical Datum: NAVD88

N

Sheet 11 of 25

Scale is 1 inch = 200 feet when printed at the original size of 24X36



COMMONWEALTH OF VIRGINIA
JENNIFER D. FIERS
No. 3420-020065
9/6/2024
CERTIFIED
WETLAND SPECIALIST

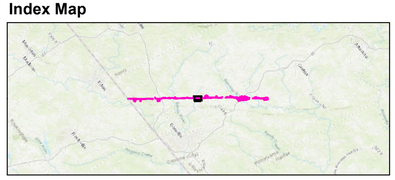
Prepared for:

Williams

Prepared by:

Wetland Studies and Solutions, Inc.
a DAVEY company

Index Map



Attachment I
Southeast Supply Enhancement Project -
Eden Loop - VA Portion and Compressor Station 165
Waters of the U.S. (Including Wetlands) Delineation Map

Project Location:
Pittsylvania County, Virginia

September 2024 - Updated May 2025

0 250 500 1,000 Feet

- Survey
- Palustrine Forested Wetlands (PFO)
- Palustrine Scrub-Shrub Wetlands (PSS)
- Palustrine Emergent Wetlands (PEM)
- Palustrine Open Water (POW)
- Perennial (R3) Stream
- Intermittent (R4) Stream
- Ephemeral (R6) Stream
- Culvert
- 10-Foot Contour
- Data Point Location/Number
- Survey Area Photograph/Number
- Stream Form - DEQ A
- Stream Form - DEQ-B
- Stream Form - DEQ-C
- Stream Form - DEQ-D
- Mile Post

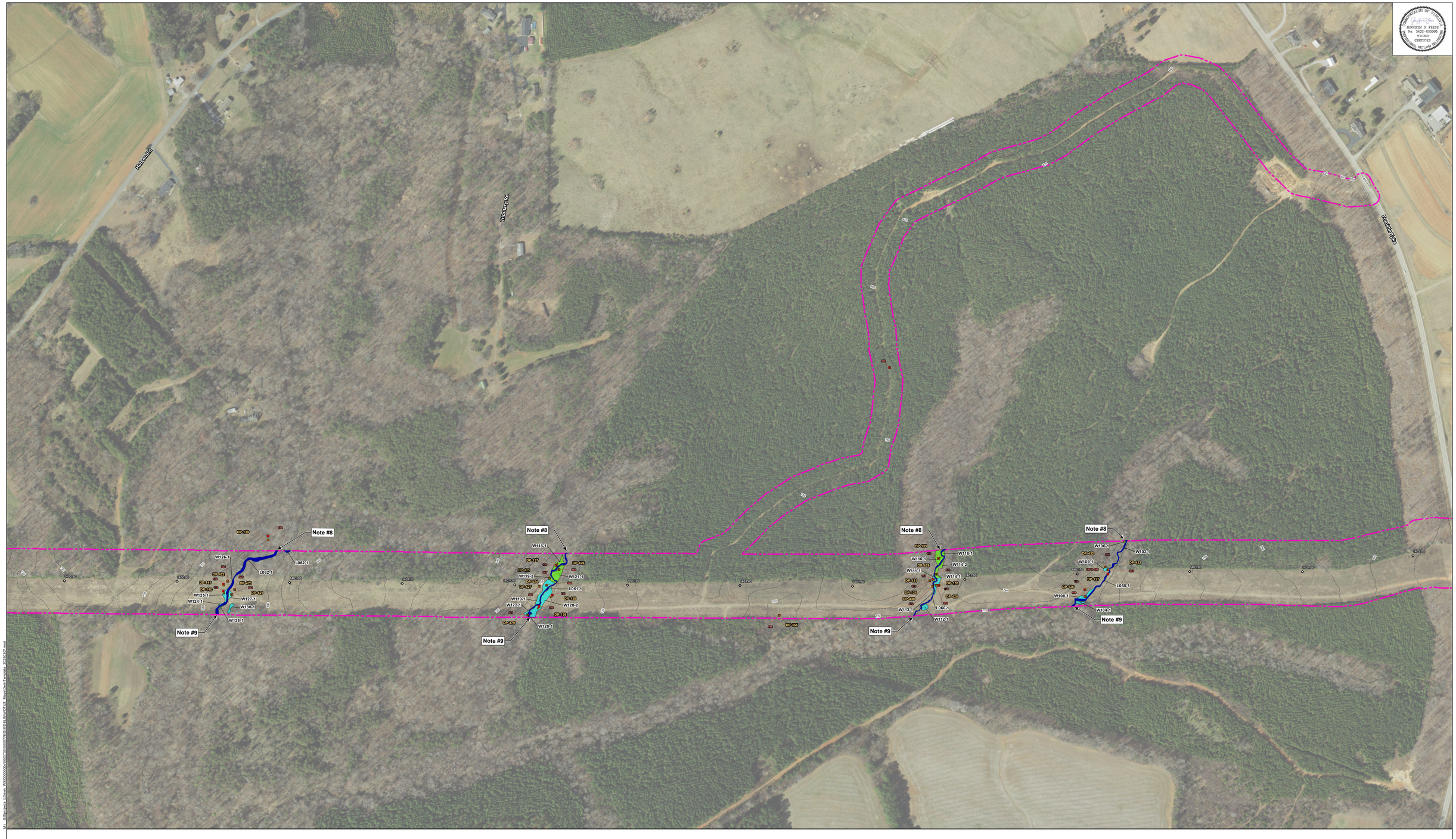
Aerial Source: Virginia Base Mapping Program (VBMP) - Spring 2023
Horizontal Datum: NAD83 VA State Plane (2011) South US Survey Foot
Vertical Datum: NAVD88

N

Sheet 12 of 25

Scale is 1 inch = 200 feet when printed at the original size of 24X36

M:\...\GIS\events_LDrive_WSS\0000\0x\0000\0000778\GIS\EXELS\WO778_MapsDataTemplate_20250307.mxd



M:_GIS\projects_1\Over_WV\5000\5000\5000\5000278\GIS\ELN\WV\7\5.5_MapsDataTemplate_20250307.mxd

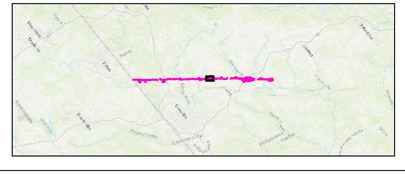
Prepared for:

Williams®

Prepared by:

Wetland Studies and Solutions, Inc.
a DAVEY company

Index Map



Attachment I
Southeast Supply Enhancement Project - Eden Loop - VA Portion and Compressor Station 165
Waters of the U.S. (Including Wetlands) Delineation Map
Project Location:
Pittsylvania County, Virginia

September 2024 - Updated May 2025

0 250 500 1,000 Feet

- Survey
- Palustrine Forested Wetlands (PFO)
- Palustrine Scrub-Shrub Wetlands (PSS)
- Palustrine Emergent Wetlands (PEM)
- Palustrine Open Water (POW)
- Perennial (R3) Stream
- Intermittent (R4) Stream
- Ephemeral (R6) Stream
- Culvert
- 10-Foot Contour
- Data Point Location/Number
- Survey Area Photograph/Number
- Stream Form - DEQ A
- Stream Form - DEQ-B
- Stream Form - DEQ-C
- Stream Form - DEQ-D
- Mile Post

Aerial Source: Virginia Base Mapping Program (VBMP) - Spring 2023
Horizontal Datum: NAD83 VA State Plane (2011) South US Survey Foot
Vertical Datum: NAVD88

N

Sheet 13 of 25

Scale is 1 inch = 200 feet when printed at the original size of 24X36

COMMONWEALTH OF VIRGINIA
JENNIFER D. FIERS
No. 3420-020065
9/6/2024
CERTIFIED
WETLAND SCIENTIST

Note #9
Note #8
Note #9
Note #8
Note #8
Note #9
Note #9
Note #9
Note #9
Note #9
Note #8

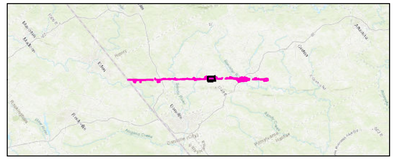
Franklin Tpke
Tobacco Rd
Bayberry Rd
Hopewell Rd

M:\...\GIS\arcmxds_LPoint_WS0000000\0000000\0000078\GIS\ELR\WOTUS_MapsDwnTemplate_20250502.mxd

Prepared for:
Williams

Prepared by:
Wetland Studies and Solutions, Inc.
a DAVEY company

Index Map



Attachment I
Southeast Supply Enhancement Project - Eden Loop - VA Portion and Compressor Station 165
Waters of the U.S. (Including Wetlands) Delineation Map
Project Location:
Pittsylvania County, Virginia

September 2024 - Updated May 2025

0 250 500 1,000 Feet

- Survey
- Palustrine Forested Wetlands (PFO)
- Palustrine Scrub-Shrub Wetlands (PSS)
- Palustrine Emergent Wetlands (PEM)
- Palustrine Open Water (POW)
- Perennial (R3) Stream
- Intermittent (R4) Stream
- Ephemeral (R6) Stream
- Culvert
- 10-Foot Contour
- Data Point Location/Number
- Survey Area Photograph/Number
- Stream Form - DEQ A
- Stream Form - DEQ-B
- Stream Form - DEQ-C
- Stream Form - DEQ-D
- Mile Post

Aerial Source: Virginia Base Mapping Program (VBMP) - Spring 2023
Horizontal Datum: NAD83 VA State Plane (2011) South US Survey Foot
Vertical Datum: NAVD88

N

Sheet 14 of 25

Scale is 1 inch = 200 feet when printed at the original size of 24X36



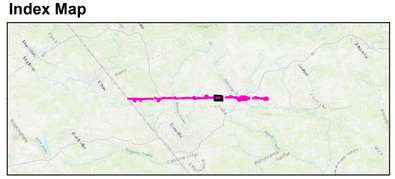
Prepared for:

Williams

Prepared by:

Wetland Studies and Solutions, Inc.
a DAVEY company

Index Map



Attachment I
Southeast Supply Enhancement Project - Eden Loop - VA Portion and Compressor Station 165
Waters of the U.S. (Including Wetlands) Delineation Map
Project Location:
Pittsylvania County, Virginia

September 2024 - Updated May 2025

0 250 500 1,000 Feet

- Survey
- Palustrine Forested Wetlands (PFO)
- Palustrine Scrub-Shrub Wetlands (PSS)
- Palustrine Emergent Wetlands (PEM)
- Palustrine Open Water (POW)
- Perennial (R3) Stream
- Intermittent (R4) Stream
- Ephemeral (R6) Stream
- Culvert
- 10-Foot Contour
- Data Point Location/Number
- Survey Area Photograph/Number
- Stream Form - DEQ A
- Stream Form - DEQ-B
- Stream Form - DEQ-C
- Stream Form - DEQ-D
- Mile Post

Aerial Source: Virginia Base Mapping Program (VBMP) - Spring 2023
Horizontal Datum: NAD83 VA State Plane (2011) South US Survey Foot
Vertical Datum: NAVD88

N

Sheet 15 of 25

Scale is 1 inch = 200 feet when printed at the original size of 24X36

M:\...GIS\projects\...\Drawings\...\Attachment I\Attachment I_Sheet 15.mxd



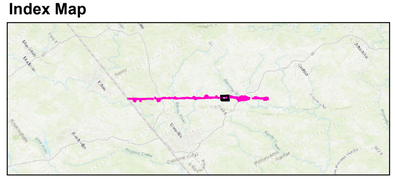
Prepared for:

Williams

Prepared by:

Wetland Studies and Solutions, Inc.
a DAVEY company

Index Map



Attachment I
Southeast Supply Enhancement Project - Eden Loop - VA Portion and Compressor Station 165
Waters of the U.S. (Including Wetlands) Delineation Map
Project Location:
Pittsylvania County, Virginia

September 2024 - Updated May 2025

0 250 500 1,000 Feet

- Survey
- Palustrine Forested Wetlands (PFO)
- Palustrine Scrub-Shrub Wetlands (PSS)
- Palustrine Emergent Wetlands (PEM)
- Palustrine Open Water (POW)
- Perennial (R3) Stream
- Intermittent (R4) Stream
- Ephemeral (R6) Stream
- Culvert
- 10-Foot Contour
- Data Point Location/Number
- Survey Area Photograph/Number
- Stream Form - DEQ A
- Stream Form - DEQ-B
- Stream Form - DEQ-C
- Stream Form - DEQ-D
- Mile Post

Aerial Source: Virginia Base Mapping Program (VBMP) - Spring 2023
Horizontal Datum: NAD83 VA State Plane (2011) South US Survey Foot
Vertical Datum: NAVD88

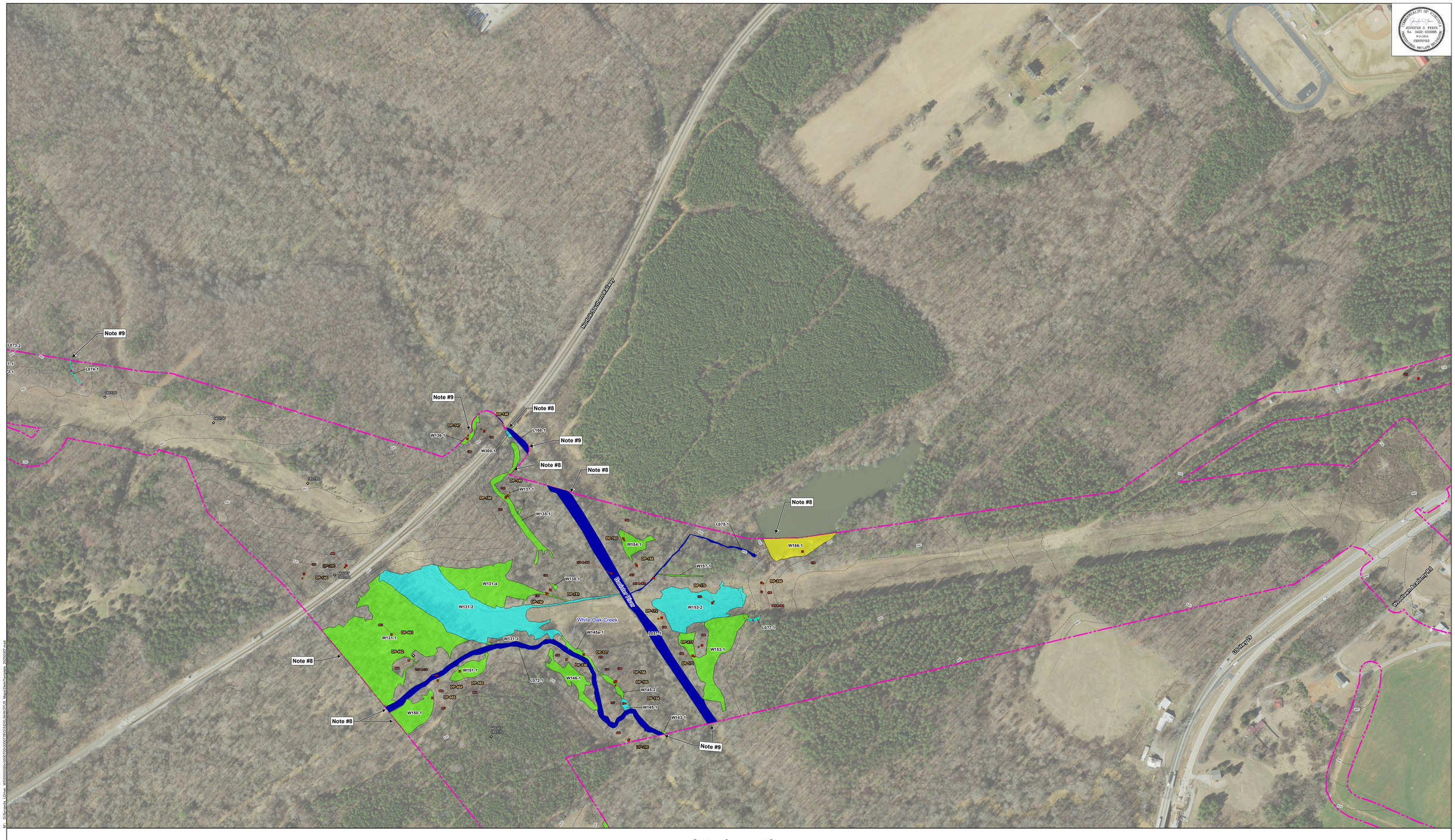
N

Sheet 16 of 25

Scale is 1 inch = 200 feet when printed at the original size of 24X36

M:\...\GIS\reports_LDrive...\MS\000000\0x\000\000\000778\GIS\MXD\778-GIS-[LINK]-016.mxd\016_MapsOverTemplate_20250507.mxd


Rainbow Ln
Note #8
Note #9
Note #9
Note #9
Note #8
Note #9
L145-1
W286-1
L079-1
DP-289
L078-1
W162-1
DP-287
DP-288
DP-285
DP-284
W161-2
W161-1
DP-174
DP-175
DP-176
DP-177
DP-178
DP-179
DP-180
DP-181
DP-182
DP-183
DP-184
DP-185
DP-186
L076-1
W155-2
W155-1
DP-146
DP-187
DP-188
W152-1
DP-189
DP-190
DP-191
DP-192
DP-193
DP-194
DP-195
DP-196
DP-197
DP-198
DP-199
DP-200
DP-201
DP-202
DP-203
DP-204
DP-205
DP-206
DP-207
DP-208
DP-209
DP-210
DP-211
DP-212
DP-213
DP-214
DP-215
DP-216
DP-217
DP-218
DP-219
DP-220
DP-221
DP-222
DP-223
DP-224
DP-225
DP-226
DP-227
DP-228



COMMONWEALTH OF VIRGINIA
JENNIFER D. FIERS
No. 3420-020065
9/6/2024
CERTIFIED
WETLAND SPECIALIST

M:\...GIS\projects_L\Draw_WS\600\000\00\000278\GIS\FIELN\WO7\18_MapsDataTemplate_20250307.mxd

Prepared for:

Williams

Prepared by:

Wetland Studies and Solutions, Inc.
a DAVEY company

Index Map



Attachment I
Southeast Supply Enhancement Project - Eden Loop - VA Portion and Compressor Station 165
Waters of the U.S. (Including Wetlands) Delineation Map
Project Location:
Pittsylvania County, Virginia

September 2024 - Updated May 2025

0 250 500 1,000 Feet

- Survey
- Palustrine Forested Wetlands (PFO)
- Palustrine Scrub-Shrub Wetlands (PSS)
- Palustrine Emergent Wetlands (PEM)
- Palustrine Open Water (POW)
- Perennial (R3) Stream
- Intermittent (R4) Stream
- Ephemeral (R6) Stream
- Culvert
- 10-Foot Contour
- Data Point Location/Number
- Survey Area Photograph/Number
- Stream Form - DEQ A
- Stream Form - DEQ-B
- Stream Form - DEQ-C
- Stream Form - DEQ-D
- Mile Post

Aerial Source: Virginia Base Mapping Program (VBMP) - Spring 2023
Horizontal Datum: NAD83 VA State Plane (2011) South US Survey Foot
Vertical Datum: NAVD88

N

Sheet 18 of 25

Scale is 1 inch = 200 feet when printed at the original size of 24X36



COMMONWEALTH OF VIRGINIA
JENNIFER D. FIERS
No. 3420-020366
9/10/2024
CERTIFIED
WETLAND SPECIALIST

M:_GIS\projects_L\Dave_WS\000000\000\000\000\000\278\GIS\ELM\mxd\278_MapsDataTemplate_20250507.mxd

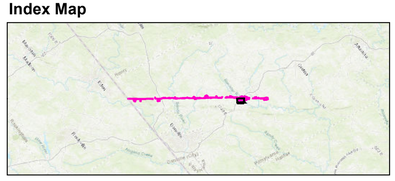
Prepared for:

Williams

Prepared by:

Wetland Studies and Solutions, Inc.
a DAVEY company

Index Map



Attachment I
Southeast Supply Enhancement Project - Eden Loop - VA Portion and Compressor Station 165
Waters of the U.S. (Including Wetlands) Delineation Map
Project Location:
Pittsylvania County, Virginia

September 2024 - Updated May 2025

0 250 500 1,000 Feet

- Survey
- Palustrine Forested Wetlands (PFO)
- Palustrine Scrub-Shrub Wetlands (PSS)
- Palustrine Emergent Wetlands (PEM)
- Palustrine Open Water (POW)
- Perennial (R3) Stream
- Intermittent (R4) Stream
- Ephemeral (R6) Stream
- Culvert
- 10-Foot Contour
- Data Point Location/Number
- Survey Area Photograph/Number
- Stream Form - DEQ A
- Stream Form - DEQ-B
- Stream Form - DEQ-C
- Stream Form - DEQ-D
- Mile Post

Aerial Source: Virginia Base Mapping Program (VBMP) - Spring 2023
Horizontal Datum: NAD83 VA State Plane (2011) South US Survey Foot
Vertical Datum: NAVD88

N

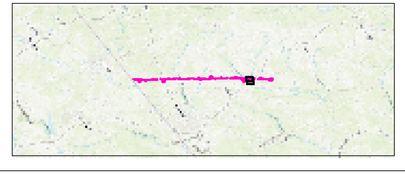
Sheet 19 of 25

Scale is 1 inch = 200 feet when printed at the original size of 24X36

See Sheet 21 for Inset Map

Note #8
Note #9
W184-1
DP-174
L196-1
W176-1
W177-1
W178-1
L094-1
L088-1
L092-1
L093-1
L092-2
W180-1
W179-1
DP-144
DP-183
W344-1
W345-1
DP-145
DP-146
DP-147
DP-148
L180-2
L180-1
L181-1
W307-2
W307-1
L170-1
L108-1
W308-1
DP-182
DP-184
DP-185
DP-186
DP-187
L177-1
W309-1
L173-1
W310-1
L103-1
L107-1
W194-2
W194-1
W195-1
W196-1
W311-1
L179-1
L169-1
W193-1
W190-1
L102-1
DP-141
DP-142
DP-143
Barnister River
Woodlawn Academy Rd
Tobacco Rd
Summit Haven Ln
Groundwater Ln
Vandalyn's Dairy Farm Rd
Dairy View Rd
P Alvarez Rd

Index Map



Attachment I
Southeast Supply Enhancement Project - Eden Loop - VA Portion and Compressor Station 165
Waters of the U.S. (Including Wetlands) Delineation Map
Project Location:
Pittsylvania County, Virginia

September 2024 - Updated May 2025

0 250 500 1,000 Feet

- Survey Area
- Palustrine Forested Wetlands (PFO)
- Palustrine Scrub-Shrub Wetlands (PSS)
- Palustrine Emergent Wetlands (PEM)
- Palustrine Open Water (POW)
- Perennial (R3) Stream
- Intermittent (R4) Stream
- Ephemeral (R6) Stream
- Culvert
- 10-Foot Contour
- Data Point Location/Number
- Survey Area Photograph/Number
- Stream Form - DEQ A
- Stream Form - DEQ-B
- Stream Form - DEQ-C
- Stream Form - DEQ-D
- Mile Post

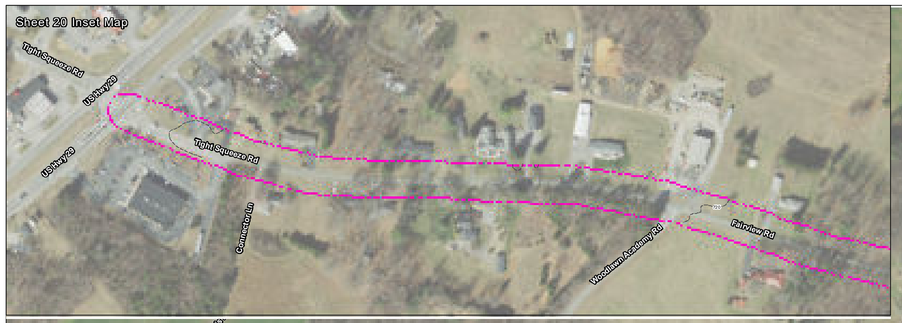
Aerial Source: Virginia Base Mapping Program (VBMP) - Spring 2023
Horizontal Datum: NAD83 VA State Plane (2011) South US Survey Foot
Vertical Datum: NAVD88

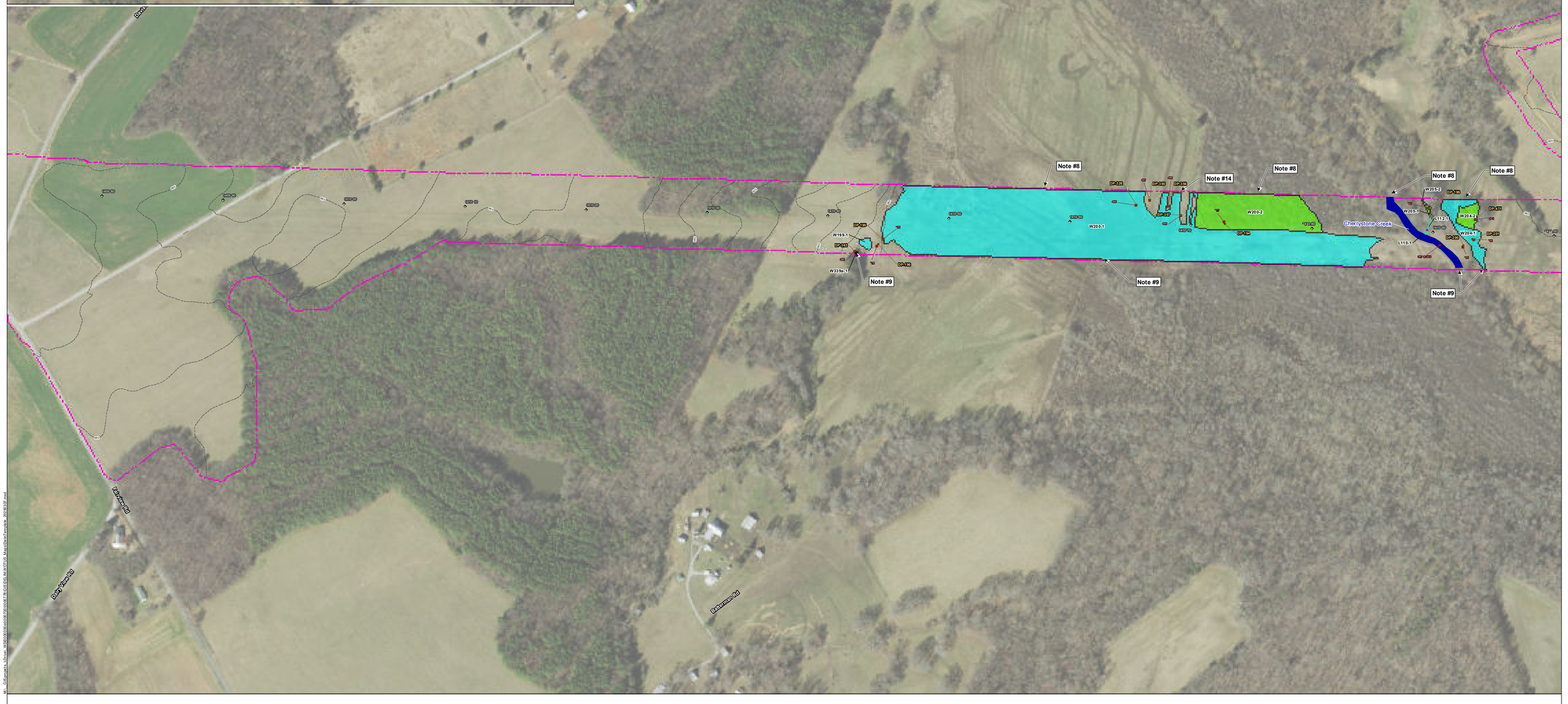
N

Sheet 20 of 25

Scale is 1 inch = 200 feet when printed at the original size of 24X36

M:\...09\Barnister\1_Drwgs_WSS\05\09\m05091700\m05091700.mxd 9/30/2025 8:37:57 AM


Sheet 20 Inset Map
Tight Squeeze Rd
Us Hwy 29
Us Hwy 29
Tight Squeeze Rd
Connector Ln
Woodlawn Academy Rd
Fairview Rd


Note #8
Note #14
Note #8
Note #8
Note #8
Note #9
Note #9
Note #9
Cherrystone Creek
Dan River
Dan River Rd
Dan River Rd
Bankmain Rd
W199-1
W339a-1
W200-1
W200-2
W205-1
W205-2
W204-1
W204-2
L112-1
L110-1
BP-135
BP-136
BP-137
BP-138
BP-139
BP-140
BP-141
BP-142
BP-143
BP-144
BP-145
BP-146
BP-147
BP-148
BP-149
BP-150
BP-151
BP-152
BP-153
BP-154
BP-155
BP-156
BP-157
BP-158
BP-159
BP-160
BP-161
BP-162
BP-163
BP-164
BP-165
BP-166
BP-167
BP-168
BP-169
BP-170
BP-171
BP-172
BP-173
BP-174

COMMONWEALTH OF VIRGINIA
JENNIFER D. FIERS
No. 3420-020065
9/6/2024
CERTIFIED
WETLAND SPECIALIST

M:_GIS\projects_LOI\mxd_MXD\0000000\0000700\0000778\GIS\EB_Map\DataTransmittal_20250829.mxd

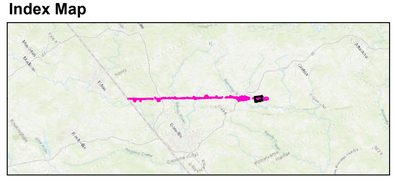
Prepared for:

Williams

Prepared by:

Wetland Studies and Solutions, Inc.
a DAVEY company

Index Map



Attachment I
Southeast Supply Enhancement Project - Eden Loop - VA Portion and Compressor Station 165
Waters of the U.S. (Including Wetlands) Delineation Map
Project Location:
Pittsylvania County, Virginia

September 2024 - Updated May 2025

0 250 500 1,000 Feet

- Survey
- Palustrine Forested Wetlands (PFO)
- Palustrine Scrub-Shrub Wetlands (PSS)
- Palustrine Emergent Wetlands (PEM)
- Palustrine Open Water (POW)
- Perennial (R3) Stream
- Intermittent (R4) Stream
- Ephemeral (R6) Stream
- Culvert
- 10-Foot Contour
- Data Point Location/Number
- Survey Area Photograph/Number
- Stream Form - DEQ A
- Stream Form - DEQ-B
- Stream Form - DEQ-C
- Stream Form - DEQ-D
- Mile Post

Aerial Source: Virginia Base Mapping Program (VBMP) - Spring 2023
Horizontal Datum: NAD83 VA State Plane (2011) South US Survey Foot
Vertical Datum: NAVD88

N

Sheet 22 of 25

Scale is 1 inch = 200 feet when printed at the original size of 24X36

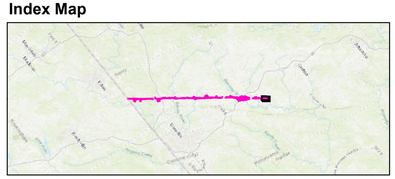
COMMONWEALTH OF VIRGINIA
JENNIFER D. FIERS
No. 3420-020365
9/6/2024
CERTIFIED
WETLAND SPECIALIST

Note #8
Note #9
L123-1
L122-1
L125-1
W215-2
W215-1
DP-218
DP-217
L084-1
L085-1
L085-2
W166-1
W148-3
W148-4
W148-2
W148-1
W187-1
DP-241
L086-1
W168-1
L087-1
W267-1
W147-3
W147-1
W147-2
W295-1
W167-1
L164-1
W284-1
W283-2
W283-1
W285-1
L166-1
W279-2
W279-1
W278-1
W277-1
W276-1
W280-1
W280-2
L165-1
W275-1
W281-1
L164-2
W273-1
L163-1
W271-2
W271-1
DP-214
DP-222
W283-1
Transco Rd
L153-1
L159-1
L161-1
L160-1
W265-1
L114-1
W255-1
L158-1
W266-2
L157-1
L134-1
L138-2
L138-1
W232-1
W243-1
W226-1
W252-2
W252-1
W264-1
W263-2
W263-1
L154-2
W262-2
W262-1
W261-1
W260-1
L154-1
W257-1
L156-1
L155-1
W256-1
W255-1
W254-1
L152-1
W253-1
W251-1
Transco Ln

Prepared for:
Williams

Prepared by:
Wetland Studies and Solutions, Inc.
a DAVEY company

Index Map



Attachment I
Southeast Supply Enhancement Project - Eden Loop - VA Portion and Compressor Station 165
Waters of the U.S. (Including Wetlands) Delineation Map
Project Location:
Pittsylvania County, Virginia

September 2024 - Updated May 2025

0 250 500 1,000 Feet

- Survey
- Palustrine Forested Wetlands (PFO)
- Palustrine Scrub-Shrub Wetlands (PSS)
- Palustrine Emergent Wetlands (PEM)
- Palustrine Open Water (POW)
- Perennial (R3) Stream
- Intermittent (R4) Stream
- Ephemeral (R6) Stream
- Culvert
- 10-Foot Contour
- Data Point Location/Number
- Survey Area Photograph/Number
- Stream Form - DEQ A
- Stream Form - DEQ-B
- Stream Form - DEQ-C
- Stream Form - DEQ-D
- Mile Post

Aerial Source: Virginia Base Mapping Program (VBMP) - Spring 2023
Horizontal Datum: NAD83 VA State Plane (2011) South US Survey Foot
Vertical Datum: NAVD88

N

Scale is 1 inch = 200 feet when printed at the original size of 24X36

M:\...\Figure#1_LDrawn_MXD\0000\0x\0200\0200772\GIS\EXELNAV01.B_MapsCleanTemplate_20250507.mxd

Aquatic Resources - Wetlands

Field1	Wetland ID	Map Wetland ID	Cowardin	Latitude	Longitude	Acres	Square Feet	Nearest Milispot	Sheet #	Comments
E1-WW25-VA	WD01-1	PFO		36.564431	-79.631142	0.241	10,487	1367.1	2	
	WD01-1	PFO		36.561474	-79.632473	0.597	4,239	1366.9	2	
	WD02-2	PEM		36.562226	-79.633454	0.390	16,995	1367	2	
E1-WD02-VA	WD02-3	PFO		36.563023	-79.632269	0.465	20,244	1367	2	
	WD02-4	PSS		36.563544	-79.631984	0.026	1,201	1367	2	
	WD02-5	PFO		36.563418	-79.631984	0.004	163.7885579	1367	2	
E2-WD03-VA	WD03-1	PFO		36.564421	-79.630078	0.009	372.3317527	1367.1	2	
E2-WD05-VA	WD05-1	PEM		36.564312	-79.630063	0.006	253.2824418	1367.2	2	
E2-WD06-VA	WD06-1	PEM		36.546216	-79.626535	0.007	313.6512351	1367.3	2	
E1-WD07-VA	WD07-1	PEM		36.544345	-79.630455	0.007	292	1367.2	2	
E2-WD09-VA	WD09-1	PFO		36.551252	-79.618592	0.029	1,264	1367.9	2	
	WD09-1	PEM		36.551252	-79.618422	0.095	4,139	MD462 1388.20	3	
	WD09-2	PEM		36.551303	-79.618267	0.297	12,937	MD462 1388.20	3	
	WD09-3	PEM		36.551286	-79.618341	0.132	4,433	MD462 1383.67	3	
E1-WD10-VA	WD10-1	PEM		36.550803	-79.618137	0.009	400	MD462 1388.20	3	
	WD10-2	PEM		36.551030	-79.618869	0.352	15,327	MD462 1385.20	3	
E1-WD11-VA	WD11-1	PFO		36.551006	-79.618431	1.336	58,186	1388	2,3	Feature geometry modified during January field work
	WD13-1	PEM		36.562899	-79.523794	0.094	2,061	1367.8	10	
E2-WD12-VA	WD12-2	PFO		36.983282	-79.512675	0.075	3,268	1307.8	10	
	WD13-3	POW		36.983431	-79.512886	0.128	1,124	1307.8	10	
E2-WD13-VA	WD13-1	PFO		36.985119	-79.511970	0.010	448	1307.8	10	
	WD14-1	PEM		36.959914	-79.516295	0.213	9,287	1307.5	10	
E1-WD14-VA	WD14-2	PFO		36.980284	-79.515925	0.001	2,229	1307.5	10	
E1-WD15-VA	WD15-1	PEM		36.9574	-79.515166	0.137	5,986	1307.3	10	
E1-WD16-VA	WD16-1	PFO		36.957421	-79.518829	0.044	1,908	1307.2	10	
E1-WD17-VA	WD17-1	PEM		36.791889	-79.457365	0.022	951	1402.7	14	
E1-WD17-2	WD17-2	PFO		36.791917	-79.457219	0.065	2,821	1402.7	14	Cowardin modified during DEQ Site Visit November 2024
E1-WD18-VA	WD18-1	PFO		36.729246	-79.446783[9]	0.048	2,070	1403.6	15	
E1-WD19-VA	WD19-1	PEM		36.727414	-79.459973	0.385	16,806	1402.5	14	
	WD19-2	PFO		36.729121	-79.457284	0.015	13,742	1402.8	14	
E1-WD21-VA	WD21-1	PFO		36.719156	-79.459898	0.027	1189.581931	1402.7	14	
E1-WD21-VA	WD21-1	PFO		36.719156	-79.45701	0.037	289	1402.7	14	
E1-WD22-VA	WD22-1	PEM		36.725155	-79.455729	0.013	567	1402.7	14	
	WD22-2	PEM		36.723246	-79.456766	0.010	445	1402.8	14	
	WD23-1	PEM		36.735058	-79.449029	0.763	34,006	1404.2	15	
E1-WD23-VA	WD23-2	PSS		36.734454	-79.44039402	0.063	3,619	1404.2	15	
	WD23-3	PEM		36.73485	-79.441435	0.202	8,790	1404.2	15	
	WD23-4	PEM		36.735229	-79.441394[9]	0.475	20,703	1404.2	15	
	WD23-5	PEM		36.735762	-79.450775[6]	0.060	2,614	1402.9	14	
E1-WD24-VA	WD24-2	PEM		36.729958	-79.456146[4]	0.840	36,602	1402.8	14	
	WD24-3	PEM		36.729446	-79.457079[6]	0.185	7,859	1402.8	14	
E1-WD25-VA	WD25-1	PFO		36.725041	-79.446740[6]	0.016	716.352269	1403.6	15	
E1-WD26-VA	WD26-1	PEM		36.720318	-79.457033	0.031	54	1402.8	14	
E1-WD27-VA	WD27-1	PEM		36.716985	-79.438727	0.445	19,402	1404.3	15	
E1-WD28-VA	WD28-1	PEM		36.721907	-79.454648	0.081	3,525	1403	14	
E1-WD29-VA	WD29-1	PEM		36.723687	-79.454681	0.411	17,907	1403	14	
	WD29-2	PEM		36.72284	-79.454763	0.064	2,771	1403	14	
E1-WD30-VA	WD30-1	PFO		36.722768	-79.454898	0.189	7375.795385	1403	14	
E1-WD31-VA	WD31-1	PFO		36.730067	-79.457034	0.016	275.5364775	1403	14	
E1-WD32-VA	WD32-1	PEM		36.732451	-79.473081	0.030	1,305	1401.2	13	
E1-WD33-VA	WD33-1	PEM		36.73326	-79.475496[5]	0.061	2,659	1401.2	13	
	WD19-2	PFO		36.732219	-79.473705[6]	0.013	586.1992266	1401.2	13	
E2-WD37-VA	WD37-1	PEM		36.701984	-79.465766	0.235	10,245	1403.5	15	
	WD30-2	PEM		36.701928	-79.474516[4]	0.095	3,705	1401.2	13	
E2-WD25-VA	WD25-2	PEM		36.702329	-79.473722[6]	0.053	2,314	1402.9	14	
E2-WD22-VA	WD22-1	PEM		36.707113	-79.473212[5]	0.012	521	1401.2	13	
E2-WD24-VA	WD24-1	PEM		36.708966	-79.468178[6]	0.023	1,000	1402.9	14	
E2-WD25-VA	WD25-1	PEM		36.696797	-79.476746[6]	0.020	862	1402.9	13	
E2-WD26-VA	WD26-1	PEM		36.698947	-79.476863[5]	0.001	37	1402.9	13	
E2-WD27-VA	WD27-1	PEM		36.69884	-79.476897[7]	0.014	602	1402.9	13	
E2-WD28-VA	WD28-1	PEM		36.698642	-79.476679[8]	0.006	266	1402.9	13	
E2-WD30-VA	WD30-1	PEM		36.698744	-79.476284[8]	0.012	534	1402.9	13	
	WD31-1	PEM		36.771282	-79.401934	3.840	167,334	MD367 1407.60	18,19	
E1-WD31-VA	WD31-2	PEM		36.772282	-79.401934	2.867	124,868	MD367 1407.60	18	
	WD31-3	PEM		36.77233	-79.400470[5]	0.009	390	MD367 1407.60	18	
	WD33-4	PFO		36.772705	-79.401297[8]	1.229	53,548	MD367 1407.60	18	
E1-WD33-VA	WD33-1	PEM		36.699632	-79.469433	0.046	1,995	1400.1	12	
E2-WD33-VA	WD33-1	PEM		36.698493	-79.468066[4]	0.001	59	1400.1	12	
E2-WD34-VA	WD34-1	PFO		36.695575	-79.467504[5]	0.002	90	1400.1	12	
E1-WD35-VA	WD35-1	PEM		36.77356	-79.421193[1]	0.404	17,613	MD367 1407.60	18	
E1-WD36-VA	WD36-1	PEM		36.773569	-79.403629[2]	0.072	3,128	1407.4	18	
E1-WD37-VA	WD37-1	PEM		36.773546	-79.402397[9]	0.002	98	MD367 1407.60	18	
E1-WD38-VA	WD38-1	PEM		36.773344	-79.403719[4]	0.004	164	MD367 1407.60	18	
E1-WD39-VA	WD39-1	PEM		36.769326	-79.406398[6]	0.027	1,157	1407.1	17	
E1-WD40-VA	WD40-1	PEM		36.768805	-79.406693[3]	0.010	433	1407.1	17	
E2-WD42-VA	WD42-1	PEM		36.768807	-79.409637[9]	0.004	195	1407.1	17	
E2-WD43-VA	WD43-1	PEM		36.773574	-79.397782[7]	0.005	237	MD367 1407.60	18,19	
E2-WD44-VA	WD44-1	PEM		36.768914	-79.409726[5]	0.006	248	1407.1	17	
E1-WD45-VA	WD45-1	PEM		36.773346	-79.396940[3]	0.038	1,737	MD367 1407.70	18,19	
E1-WD46-VA	WD46-2	PEM		36.773355	-79.399816[9]	0.072	3,142	MD367 1407.70	18	
E1-WP45-VA	WP45a-1	PEM		36.772303	-79.399585[7]	0.092	3489.963522	MD367 1407.70	18	
E1-WP45-VA	WP45-1	PEM		36.773564	-79.396307[6]	0.385	15,903	MD367 1407.70	18,19	
E1-WD47-VA	WD47-1	POW		36.927626	-79.339715[9]	2.549	111,043	1412.8	23	
	WD47-2	PSS		36.928077	-79.339072[7]	0.103	4478.214936	1412.8	23	
	WD47-3	PFO		36.928359	-79.339901[5]	0.029	1280.878981	1412.9	23	

Field1	Wetland ID	Map Wetland ID	Cowardin	Latitude	Longitude	Acres	Square Feet	Nearest Milispot	Sheet #	Comments
E1-WA48-VA	WA48-1	PFO		36.828257	-79.342230[6]	0.031	1,347	1412.8	23	
E1-WA49-VA	WA49-2	PEM		36.829771	-79.341895[9]	1.921	83,670	1412.6	23	
E1-WA49-VA	WA49-3	PSS		36.828619	-79.342314[0]	0.143	6,240	1412.8	23	
E1-WA49-VA	WA49-4	PSS		36.829291	-79.341987[4]	0.215	9,345	1412.8	23	
E1-WA50-VA	WA50-1	PFO		36.773964	-79.400197[2]	1.502	21,865	MD367 1407.60	18	
E1-WA50-VA	WA50-2	PEM		36.773964	-79.400197[2]	0.502	21,865	MD367 1407.60	18	
E1-WA52-VA	WA52-1	PFO		36.762716	-79.414991[3]	0.030	1,303	1406.5	17	
E1-WA53-VA	WA53-1	PFO		36.774825	-79.389462[4]	1.136	49,025	MD367 1407.80	18	
E1-WA53-VA	WA53-2	PEM		36.774815	-79.389232[2]	1.393	59,201	MD367 1407.70	18	
E1-WA54-VA	WA54-1	PFO		36.774825	-79.400867[2]	0.025	1,089	MD367 1407.70	18	
E2-WA55-VA	WA55-1	PEM		36.763954	-79.410049[1]	0.024	1,029	1406.4	17	
E2-WA56-VA	WA56-1	PEM		36.763954	-79.410049[1]	0.024	1,029	1406.4	17	
E1-WA57-VA	WA57-1	PEM		36.775267	-79.389159[8]	0.037	24,268	MD367 1407.70	18	
E1-WA58-VA	WA58-1	PEM		36.774825	-79.389159[8]	0.037	24,268	MD367 1407.70	18	
E1-WA59-VA	WA59-1	PFO		36.762912	-79.414991[3]	0.030	1,303	1406.5	17	
E1-WA60-VA	WA60-1	PEM		36.763954	-79.410049[1]	0.024	1,029	1406.5	17	
E1-WA61-VA	WA61-2	PFO		36.759639	-79.417004[4]	0.027	1,179	1406.5	17	
E1-WA62-VA	WA62-1	PEM		36.762912	-79.414991[3]	0.030	1,303	1406.5	17	Feature geometry modified during January field work
E1-WA63-VA	WA63-1	PFO		36.753295	-79.434403[8]	0.052	2,289	1406.7	16	
E1-WA64-VA	WA64-1	PFO		36.753295	-79.434403[8]	0.052	2,289	1406.7	16	
E1-WA65-VA	WA65-1	PEM		36.753295	-79.434403[8]	0.052	2,289	1406.7	16	
E1-WA66-VA	WA66-1	PEM		36.753295	-79.434403[8]	0.052	2,289	1406.7	16	
E1-WA67-VA	WA67-1	PEM		36.753295	-79.434403[8]	0.052	2,289	1406.7	16	
E1-WA68-VA	WA68-1	PEM		36.753295	-79.434403[8]	0.052	2,289	1406.7	16	
E1-WA69-VA	WA69-1	PEM		36.753295	-79.434403[8]	0.052	2,289	1406.7	16	
E1-WA70-VA	WA70-1	PEM		36.753295	-79.434403[8]	0.052	2,289	1406.7	16	
E1-WA71-VA	WA71-1	PEM		36.753295	-79.434403[8]	0.052	2,289	1406.7	16	
E1-WA72-VA	WA72-1	PEM		36.753295	-79.434403[8]	0.052	2,289	1406.7	16	
E1-WA73-VA	WA73-1	PEM		36.753295	-79.434403[8]	0.052	2,289	1406.7	16	
E1-WA74-VA	WA74-1	PEM		36.753295	-79.434403[8]	0.052	2,289	1406.7	16	
E1-WA75-VA	WA75-1	PEM		36.768927	-79.387628[8]	0.103	4,487	MD367 1408.60	20	
E1-WA76-VA	WA76-1	PEM		36.768513	-79.386472[1]	0.088	38,161	MD367 1408.60	20	
E1-WA77-VA	WA77-1	PEM		36.768974	-79.389605[7]	0.056	2,309	MD367 1408.60	20	
E1-WA78-VA	WA78-1	PEM		36.767172	-79.389034[4]	0.388	16,929	MD367 1408.60	20	
E1-WA79-VA	WA79-1	PEM		36.768028	-79.389971[4]	0.014	621	MD367 1408.50	20	
E1-WA80-VA	WA80-1	PEM		36.768513	-79.386472[1]	0.088	38,161	MD367 1408.60	20	
E1-WA81-VA	WA81-1	PFO		36.673745	-79.502319[1]	0.009	378	1366.7	11	
E1-WA82-VA	WA82-1	PEM		36.681384	-79.519274[4]	0.054	2,370	1366.7	11	
E1-WA83-VA	WA83-1	PFO		36.672369	-79.501975[4]	0.018	762	1366.7	11	
E1-WA84-VA	WA84-1	PEM		36.673745	-79.502319[1]	0.009	378	1366.7	11	
E1-WA85-VA	WA85-1	PEM		36.673745	-79.502319[1]	0.009	378	1366.7	11	
E1-WA86-VA	WA86-1	PEM		36.673647	-79.501459[4]	0.043	1,880	1366.7	11	
E1-WA87-VA	WA87-1	PEM		36.673647	-79.501459[4]	0.043	1,880	1366.7	11	
E2-WA92-VA	WA92-1	PEM		36.828172	-79.341496[4]	0.007	324.2940979	1413	23	
E2-WA93-VA	WA93-1	PEM		36.828172	-79.341496[4]	0.004	191	1412.8	23	
E2-WA94-VA	WA94-1	PEM		36.828172	-79.341496[4]	0.004	191	1412.8	23	
E2-WA95-VA	WA95-1	PEM		36.828172	-79.341496[4]	0.004	191	1412.8	23	
E2-WA96-VA	WA96-1	PEM		36.828172	-79.341496[4]	0.004	191	1412.8	23	
E2-WA97-VA	WA97-1	PEM		36.828172	-79.341496[4]	0.004	191	1412.8	23	
E2-WA98-VA	WA98-1	PEM		36.828172	-79.341496[4]	0.004	191	1412.8	23	
E2-WA99-VA	WA99-1	POW		36.77915	-79.3663254	0.163	7,099	MD367 1408.80	20	
E1-WB00-VA	WB00-1	PEM		36.772732	-79.402814[1]	0.004	362	1366.5	11,12	
E1-WB02-VA	WB02-1	PFO		36.682411	-79.493033[6]	0.004	193	1366.5	11,12	
E1-WB03-VA	WB03-1	PEM		36.681222	-79.340354[6]	0.007	304	MD367 1408.80	20	
E1-WB04-VA	WB04-1	PEM		36.762453	-79.381548[9]	0.003	147	1409.4	20	
E1-WB05-VA	WB05-1	PEM		36.762453	-79.381548[9]	0.003	147	1409.4	20	
E1-WB06-VA	WB06-1	PEM		36.762528	-79.381539[4]	0.001	43	1409.4	20	
E1-WB07-VA	WB07-1	PEM		36.762528	-79.381539[4]	0.001	43	1409.4	20	
E1-WB08-VA	WB08-1	PEM		36.762528	-79.381539[4]	0.001	43	1409.4	20	
E1-WB09-VA	WB09-1	PEM		36.762528	-79.381539[4]	0.001	43	1409.4	20	
E1-WB10-VA	WB10-1	PEM		36.762528	-79.381539[4]	0.001	43	1409.4	20	
E1-WB11-VA	WB11-1	PEM		36.762528	-79.381539[4]	0.001	43	1409.4	20	
E1-WB12-VA	WB12-1	PEM		36.762528	-79.381539[4]	0.001	43	1409.4	20	
E1-WB13-VA	WB13-1	PEM		36.762528	-79.381539[4]	0.001	43	1409.4	20	
E1-WB14-VA	WB14-1	PEM		36.762528	-79.381539[4]	0.001	43	1409.4	20	
E1-WB15-VA	WB15-1	PEM		36.762528	-79.381539[4]	0.001	43	1409.4	20	
E1-WB16-VA	WB16-1	PEM		36.762528	-79.381539[4]	0.001	43	1409.4	20	
E1-WB17-VA	WB17-1	PEM		36.762528	-79.381539[4]	0.001	43	1409.4	20	
E1-WB18-VA	WB18-1	PEM		36.762528	-79.381539[4]	0.001	43	1409.4	20	
E1-WB19-VA	WB19-1	PEM		36.762528	-79.381539[4]	0.001	43	1409.4	20	
E1-WB20-VA	WB20-1	PEM		36.762528	-79.381539[4]	0.001	43	1409.4	20	
E1-WB21-VA	WB21-1	PEM		36.762528	-79.381539[4]	0.001	43	1409.4	20	
E1-WB22-VA	WB22-1	PEM		36.762528	-79.381539[4]	0.001	43	1409.4	20	
E1-WB23-VA	WB23-1	PEM		36.762528	-79.381539[4]	0.001	43	1409.4	20	
E1-WB24-VA	WB24-1	PEM		36.762528	-79.381539[4]	0.001	43	1409.4	20	
E1-WB25-VA	WB25-1	PEM		36.762528	-79.381539[4]	0.001	43	1409.4	20	
E1-WB26-VA	WB26-1	PEM		36.762528	-79.381539[4]	0.001	43	1409.4	20	
E1-WB27-VA	WB27-1	PEM		36.762528	-79.381539[4]	0.001	43	1409.4	20	
E1-WB28-VA	WB28-1	PEM		36.762528	-79.381539[4]	0.001	43	1409.4	20	
E1-WB29-VA	WB29-1	PEM		36.762528	-79.381539[4]	0.001	43	1409.4	20	
E1-WB30-VA	WB30-1	PEM		36.762528	-79.381539[4]	0.001	43	1409.4	20	
E1-WB31-VA	WB31-1	PEM		36.762528	-79.381539[4]	0.001	43	1409.4	20	
E1-WB32-VA	WB32-1	PEM		36.762528	-79.381539[4]	0.001	43	1409.4	20	
E1-WB33-VA	WB33-1	PEM		36.762528	-79.381539[4]	0.001	43	1409.4	20	
E1-WB34-VA	WB34-1	PEM		36.762528	-79.381539[4]	0.001	43	1409.4	20	
E1-WB35-VA	WB35-1	PEM		36.762528	-79.381539[4]	0.001	43	1409.4	20	
E1-WB36-VA	WB36-1	PEM		36.762528	-79.381539[4]	0.001	43	1409.4	20	
E1-WB37-VA	WB37-1	PEM		36.762528	-79.381539[4]	0.001	43	1409.4	20	
E1-WB38-VA	WB38-1	PEM		36.762528	-79.381539[4]	0.001	43	1409.4	20	
E1-WB39-VA	WB39-1	PEM		36.762528	-79.381539[4]	0.001	43	1409.4	20	
E1-WB40-VA	WB40-1	PEM		36.762528	-79.381539[4]	0.001	43	1409.4	20	
E1-WB41-VA	WB41-1	PEM		36.762528	-79.381539[4]	0.001	43	1409.4	20	
E1-WB42-VA	WB42-1	PEM		36.762528	-79.381539[4]	0.001	43	1409.4	20	
E1-WB43-VA	WB43-1	PEM		36.762528	-79.381539[4]	0.001	43	1409.4	20	
E1-WB44-VA	WB44-1	PEM		36.762528	-79.381539[4]	0.001	43	1409.4	20	
E1-WB45-VA	WB45-1	PEM		36.762528	-79.381539[4]	0.001	43	1409.4	20	
E1-WB46-VA	WB46-1	PEM		36.762528	-79.381539[4]	0.001	43	1409.4	20	
E1-WB47-VA	WB47-1	PEM		36.762528	-79.381539[4]	0.001	43	1409.4	20	
E1-WB48-VA	WB48-1	PEM		36.762528	-79.381539[4]	0.001	43	1409.4	20	
E1-WB49-VA	WB49-1	PEM		36.762528	-79.381539[4]	0.001	43	1409.4	20	
E1-WB50-VA	WB50-1	PEM		36.762528	-79.381539[4]	0.001	43	1409.4	20	
E1-WB51-VA	WB51-1	PEM		36.762528	-79.381539[4]	0.001	43	1409.4	20	
E1-WB52-VA	WB52-1	PEM		36.762528	-79.381539[4]	0.001	43	1409.4	20	
E1-WB53-VA	WB53-1	PEM		36.762528	-79.381539[4]	0.001	43	1409.4	20	
E1-WB54-VA	WB54-1	PEM		36.762528	-79.381539[4]	0.001	43	1409.4	20	
E1-WB55-VA	WB55-1	PEM		36.762528	-79.381539[4]	0.001	43	1409.4	20	
E1-WB56-VA	WB56-1	PEM		36.762528	-79.381539[4]	0.001	43	1409.4	20	
E1-WB57-VA	WB57-1	PEM		36.762528	-79.381539[4]	0.001	43	1409.4	20	
E1-WB58-VA	WB58-1	PEM		36.762528	-79.381539[4]	0.001	43	1409.4	20	
E1-WB59-VA	WB59-1	PEM		36.762528	-79.381539[4]	0.001	43	1409.4	20	
E1-WB60-VA	WB60-1	PEM		36.762528	-79.381539[4]	0.001	43	1409.4	20	
E1-WB61-VA	WB61-1	PEM		36.762528	-79.381539[4]	0.001	43	1409.4	20	
E1-WB62-VA	WB62-1	PEM		36.762528	-79.381539[4]	0.001	43	1409.4	20	
E1-WB63-VA	WB63-1	PEM		36.762528	-79.381539[4]	0.001	43	1409.4	20	
E1-WB64-VA	WB64-1	PEM		36.762528	-79.381539[4]	0.001	43	1409.4	20	
E1-WB65-VA	WB65-1	PEM		36.762528	-79.381539[4]	0.001	43	1409.4	20	
E1-WB66-VA	WB66-1	PEM		36.762528	-79.381539[4]	0.001	43	1409.4	20	
E1-WB67-VA	WB67-1	PEM		36.762528	-79.381539[4]	0.001	43	1409.4	20	
E1-WB68-VA	WB68-1	PEM		36.762528	-79.381539[4]	0.001	43	1409.4	20	
E1-WB69-VA	WB69-1	PEM		36.762528	-79.381539[4]	0.001	43	1409.4	20	
E1-WB70-VA	WB70-1	PEM		36.762528	-79.381539[4]	0.001	43	1409.4	20	
E1-WB71-VA	WB71-1	PEM		36.762528	-79.381539[4]	0.001	43	1409.4	20	
E1-WB72-VA	WB72-1	PEM		36.762528	-79.381539[4]	0.001	43	1409.4	20	
E1-WB73-VA	WB73-1	PEM		36.762528	-79.381539[4]	0.001	43	1409.4	20	
E1-WB74-VA	WB74-1	PEM		36.762528	-79.381539[4]	0.001	43	1409.4	20	
E1-WB75-VA	WB75-1	PEM		36.762528	-79.381539[4]	0.001	43	1409.4	20	
E1-WB76-VA	WB76-1	PEM		36.762528	-79.381539[4]	0.001	43	1409.4	20	
E1-WB77-VA	WB77-1	PEM		36.762528	-79.381539[4]	0.001	43	1409.4	20	
E1-WB78-VA	WB78-1	PEM		36.762528	-79.381539[4]	0.001	43	1409.4	20	
E1-WB79-VA	WB79-1	PEM		36.762528	-79.381539[4]	0.001	43	1409.4	20	
E1-WB80-VA	WB80-1	PEM		36.762528	-79.381539[4]	0.001	43	1409.4	20	
E1-WB81-VA	WB81-1	PEM		36.762528	-79.381539[4]	0.001	43	1409.4	20	
E1-WB82-VA	WB82-1	PEM		36.762528	-79.381539[4]	0.001	43	1409.4	20	
E1-WB83-VA	WB83-1	PEM		36.762528	-79.381539[4]	0.001	43	1409.4	20	
E1-WB84-VA	WB84-1	PEM		36.762528	-79.381539[4]	0.001	43	1409.4	20	
E1-WB85-VA	WB85-1	PEM		36.762528	-79.381539[4]	0.001	43	1409.4	20	
E1-WB86-VA	WB86-1	PEM		36.762528	-79.381539[4]	0.001	43	1409.4	20	
E1-WB87-VA	WB87-1	PEM		36.762528	-79.381539[4]	0.001	43	1409.4	20	
E1-WB88-VA	WB88-1	PEM		36.762528	-79.381539[4]	0.001	43	1409.4	20	
E1-WB89-VA	WB89-1	PEM		36.762528	-79.381539[4]	0.001	43	1409.4	20	
E1-WB90-VA	WB90-1	PEM		36.762528	-79.381539[4]	0.001	43	1409.4	20	
E1-WB91-VA	WB91-1	PEM		36.762528	-79.381539[4]	0.001	43	1409.4	20	
E1-WB92-VA	WB92-1	PEM		36.762528	-79.381539[4]	0.001	43	1409.4	20	
E1-WB93-VA	WB93-1	PEM		36.762528	-79.381539[4]	0.001	43	1409.4	20	
E1-WB94-VA	WB94-1	PEM		36.762528	-79.381539[4]	0.001	43	1409.4	20	
E1-WB95-VA	WB95-1	PEM		36.762528	-79.381539[4]	0.001	43	1409.4	20	
E1-WB96-VA	WB96-1	PEM		36.762528	-79.381539[4]	0.001	43	1409.4	20	
E1-WB97-VA	WB97-1	PEM		36.762528	-79.381539[4]	0.001	43	1409.4	20	
E1-WB98-VA	WB98-1	PEM		36.762528	-79.381539[4]	0.001	43	1409.4	20	
E1-WB99-VA	WB99-1	PEM		36.762528	-79.381539[4]	0.001	43	1409.4	20	
E1-WC00-VA	WC00-1	PEM		36.762528	-79.381539[4]	0.001	43	1409.4	20	
E1-WC01-VA	WC01-1	PEM		36.762528	-79.381539[4]	0.001	43	1409.4	20	
E1-WC02-VA	WC02-1	PEM		36.762528	-79.381539[4]	0.001	43	1409.4	20	
E1-WC03-VA	WC03-1	PEM		36.762528	-79.381539[4]	0.001	43	1409.4	20	
E1-WC04-VA	WC04-1	PEM		36.762528	-79.381539[4]	0.001	43	1409.4	20	
E1-WC05-VA	WC05-1	PEM		36.762528	-79.381539[4]	0.001	43	1409.4	20	
E1-WC06-VA	WC06-1	PEM		36.762528	-79.381539[4]	0.001	43	1409.4	20	
E1-WC07-VA	WC07-1	PEM		36.762528	-79.381539[4]	0.001	43	1409.4	20	
E1-WC08-VA	WC08-1	PEM		36.762528	-79.381539[4]	0.001	43	1409.4	20	
E1-WC09-VA	WC09-1	PEM		36.762528	-79.381539[4]	0.001	43	1409.4	20	
E1-WC10-VA	WC10-1	PEM		36.762528	-79.381539[4]	0.001	43	1409.4	20	
E1-WC11-VA	WC11-1	PEM		36.762528	-79.381539[4]	0.001	43	1409.4	20	
E1-WC12-VA	WC12-1	PEM		36.762528	-79.381539[4]	0.001	43	1409.4	20	
E1-WC13-VA	WC13-1	PEM		36.762528	-79.381539[4]	0.001	43	1409.4	20	
E1-WC14-VA	WC14-1	PEM		36.762528	-79.381539[4]	0.001	43	1409.4	20	
E1-WC15-VA	WC15-1	PEM		36.762528	-79.381539[4]	0.001	43	1409.4	20	
E1-WC16-VA	WC16-1	PEM		36.762528	-79.381539[4]	0.001	43	1409.4	20	
E1-WC17-VA	WC17-1	PEM		36.762528	-79.381539[4]	0.001	43	1409.4	20	
E1-WC18-VA	WC18-1	PEM		36.762528	-79.381539[4]	0.001	43	1409.4	20	
E1-WC19-VA	WC19-1	PEM

Photo Location

Photo ID	Latitude	Longitude	Nearest Milepost	Sheet #
1	36.5540	-79.6121	1387.1	2
2	36.5443	-79.6112	1387.1	2
3	36.5427	-79.6111	1387.0	2
4	36.5427	-79.6109	1386.9	2
5	36.5427	-79.6106	1387.0	2
6	36.5428	-79.6103	1387.0	2
7	36.5443	-79.6096	1387.1	2
8	36.5443	-79.6092	1387.2	2
9	36.5511	-79.6130	MM387.1388.20	2
10	36.5512	-79.6130	MM387.1388.20	2
11	36.5509	-79.6130	MM387.1388.20	2
12	36.5508	-79.6142	MM387.1388.20	3
13	36.5508	-79.6142	MM387.1388.20	3
14	36.5508	-79.6142	MM387.1388.20	3
15	36.5503	-79.6128	1387.8	10
16	36.5503	-79.6127	1387.8	10
17	36.5503	-79.6127	1387.5	10
18	36.5503	-79.6127	1387.3	10
19	36.5503	-79.6127	1387.2	10
20	36.7108	-79.4579	1422.7	14
21	36.7108	-79.4579	1423	14
22	36.7109	-79.4548	1423	14
23	36.7109	-79.4548	1423.1	14
24	36.7109	-79.4548	1423.1	14
25	36.7109	-79.4548	1423.1	14
26	36.7109	-79.4548	1423.1	14
27	36.7107	-79.4548	1423.1	14
28	36.7101	-79.4483	1423.1	14
29	36.7101	-79.4483	1423.1	14
30	36.7101	-79.4483	1423.8	15
31	36.7101	-79.4483	1423.8	15
32	36.7097	-79.4383	1424.1	14
33	36.7097	-79.4383	1424.1	14
34	36.7097	-79.4383	1424.1	14
35	36.7048	-79.4411	1424.1	15
36	36.7048	-79.4411	1424.1	15
37	36.6925	-79.3998	1387.2	7
38	36.6925	-79.4026	1387.9	7
39	36.6925	-79.4026	1387.9	7
40	36.6925	-79.4026	1387.9	7
41	36.6925	-79.3998	1387.2	7
42	36.6925	-79.3998	1387.2	7
43	36.6925	-79.3998	1387.2	7
44	36.6925	-79.3998	1387.2	7
45	36.6925	-79.3998	1387.2	7
46	36.6925	-79.3998	1387.2	7
47	36.6925	-79.3998	1387.2	7
48	36.6925	-79.3998	1387.2	7
49	36.6925	-79.3998	1387.2	7
50	36.6925	-79.3998	1387.2	7
51	36.6925	-79.3998	1387.2	7
52	36.6925	-79.3998	1387.2	7
53	36.6925	-79.3998	1387.2	7
54	36.6925	-79.3998	1387.2	7
55	36.6925	-79.3998	1387.2	7
56	36.6925	-79.3998	1387.2	7
57	36.6925	-79.3998	1387.2	7
58	36.6925	-79.3998	1387.2	7
59	36.6925	-79.3998	1387.2	7
60	36.6925	-79.3998	1387.2	7
61	36.6925	-79.3998	1387.2	7
62	36.6925	-79.3998	1387.2	7
63	36.6925	-79.3998	1387.2	7
64	36.6925	-79.3998	1387.2	7
65	36.6925	-79.3998	1387.2	7
66	36.6925	-79.3998	1387.2	7
67	36.6925	-79.3998	1387.2	7
68	36.6925	-79.3998	1387.2	7
69	36.6925	-79.3998	1387.2	7
70	36.6925	-79.3998	1387.2	7
71	36.6925	-79.3998	1387.2	7
72	36.6925	-79.3998	1387.2	7
73	36.6925	-79.3998	1387.2	7
74	36.6925	-79.3998	1387.2	7
75	36.6925	-79.3998	1387.2	7
76	36.6925	-79.3998	1387.2	7
77	36.6925	-79.3998	1387.2	7
78	36.6925	-79.3998	1387.2	7
79	36.6925	-79.3998	1387.2	7
80	36.6925	-79.3998	1387.2	7
81	36.6925	-79.3998	1387.2	7
82	36.6925	-79.3998	1387.2	7
83	36.6925	-79.3998	1387.2	7
84	36.6925	-79.3998	1387.2	7
85	36.6925	-79.3998	1387.2	7
86	36.6925	-79.3998	1387.2	7
87	36.6925	-79.3998	1387.2	7
88	36.6925	-79.3998	1387.2	7
89	36.6925	-79.3998	1387.2	7
90	36.6925	-79.3998	1387.2	7
91	36.6925	-79.3998	1387.2	7
92	36.6925	-79.3998	1387.2	7
93	36.6925	-79.3998	1387.2	7
94	36.6925	-79.3998	1387.2	7
95	36.6925	-79.3998	1387.2	7
96	36.6925	-79.3998	1387.2	7
97	36.6925	-79.3998	1387.2	7
98	36.6925	-79.3998	1387.2	7
99	36.6925	-79.3998	1387.2	7
100	36.6925	-79.3998	1387.2	7
101	36.6925	-79.3998	1387.2	7
102	36.6925	-79.3998	1387.2	7
103	36.6925	-79.3998	1387.2	7
104	36.6925	-79.3998	1387.2	7
105	36.6925	-79.3998	1387.2	7
106	36.6925	-79.3998	1387.2	7
107	36.6925	-79.3998	1387.2	7
108	36.6925	-79.3998	1387.2	7
109	36.6925	-79.3998	1387.2	7
110	36.6925	-79.3998	1387.2	7
111	36.6925	-79.3998	1387.2	7
112	36.6925	-79.3998	1387.2	7
113	36.6925	-79.3998	1387.2	7
114	36.6925	-79.3998	1387.2	7
115	36.6925	-79.3998	1387.2	7
116	36.6925	-79.3998	1387.2	7
117	36.6925	-79.3998	1387.2	7
118	36.6925	-79.3998	1387.2	7
119	36.6925	-79.3998	1387.2	7
120	36.6925	-79.3998	1387.2	7
121	36.6925	-79.3998	1387.2	7
122	36.6925	-79.3998	1387.2	7
123	36.6925	-79.3998	1387.2	7
124	36.6925	-79.3998	1387.2	7
125	36.6925	-79.3998	1387.2	7
126	36.6925	-79.3998	1387.2	7
127	36.6925	-79.3998	1387.2	7
128	36.6925	-79.3998	1387.2	7
129	36.6925	-79.3998	1387.2	7
130	36.6925	-79.3998	1387.2	7
131	36.6925	-79.3998	1387.2	7
132	36.6925	-79.3998	1387.2	7
133	36.6925	-79.3998	1387.2	7
134	36.6925	-79.3998	1387.2	7
135	36.6925	-79.3998	1387.2	7
136	36.6925	-79.3998	1387.2	7
137	36.6925	-79.3998	1387.2	7
138	36.6925	-79.3998	1387.2	7
139	36.6925	-79.3998	1387.2	7
140	36.6925	-79.3998	1387.2	7
141	36.6925	-79.3998	1387.2	7
142	36.6925	-79.3998	1387.2	7
143	36.6925	-79.3998	1387.2	7
144	36.6925	-79.3998	1387.2	7
145	36.6925	-79.3998	1387.2	7
146	36.6925	-79.3998	1387.2	7
147	36.6925	-79.3998	1387.2	7
148	36.6925	-79.3998	1387.2	7
149	36.6925	-79.3998	1387.2	7
150	36.6925	-79.3998	1387.2	7
151	36.6925	-79.3998	1387.2	7
152	36.6925	-79.3998	1387.2	7
153	36.6925	-79.3998	1387.2	7
154	36.6925	-79.3998	1387.2	7
155	36.6925	-79.3998	1387.2	7
156	36.6925	-79.3998	1387.2	7
157	36.6925	-79.3998	1387.2	7
158	36.6925	-79.3998	1387.2	7
159	36.6925	-79.3998	1387.2	7
160	36.6925	-79.3998	1387.2	7
161	36.6925	-79.3998	1387.2	7
162	36.6925	-79.3998	1387.2	7
163	36.6925	-79.3998	1387.2	7
164	36.6925	-79.3998	1387.2	7
165	36.6925	-79.3998	1387.2	7
166	36.6925	-79.3998	1387.2	7
167	36.6925	-79.3998	1387.2	7
168	36.6925	-79.3998	1387.2	7
169	36.6925	-79.3998	1387.2	7
170	36.6925	-79.3998	1387.2	7
171	36.6925	-79.3998	1387.2	7
172	36.6925	-79.3998	1387.2	7
173	36.6925	-79.3998	1387.2	7
174	36.6925	-79.3998	1387.2	7
175	36.6925	-79.3998	1387.2	7
176	36.6925	-79.3998	1387.2	7
177	36.6925	-79.3998	1387.2	7
178	36.6925	-79.3998	1387.2	7
179	36.6925	-79.3998	1387.2	7
180	36.6925	-79.3998	1387.2	7
181	36.6925	-79.3998	1387.2	7
182	36.6925	-79.3998	1387.2	7
183	36.6925	-79.3998	1387.2	7
184	36.6925	-79.3998	1387.2	7
185	36.6925	-79.3998	1387.2	7
186	36.6925	-79.3998	1387.2	7
187	36.6925	-79.3998	1387.2	7
188	36.6925	-79.3998	1387.2	7
189	36.6925	-79.3998	1387.2	7
190	36.6925	-79.3998	1387.2	7
191	36.6925	-79.3998	1387.2	7
192	36.6925	-79.3998	1387.2	7
193	36.6925	-79.3998	1387.2	7
194	36.6925	-79.3998	1387.2	7
195	36.6925	-79.3998	1387.2	7
196	36.6925	-79.3998	1387.2	7
197	36.6925	-79.3998	1387.2	7
198	36.6925	-79.3998	1387.2	7
199	36.6925	-79.3998	1387.2	7
200	36.6925	-79.3998	1387.2	7
201	36.6925	-79.3998	1387.2	7
202	36.6925	-79.3998	1387.2	7
203	36.6925	-79.3998	1387.2	7
204	36.6925	-79.3998	1387.2	7
205	36.6925	-79.3998	1387.2	7
206	36.6925	-79.3998	1387.2	7
207	36.6925	-79.3998	1387.2	7
208	36.6925	-79.3998	1387.2	7
209	36.6925	-79.3998	1387.2	7
210	36.6925	-79.3998	1387.2	7
211	36.6925	-79.3998	1387.2	7
212	36.6925	-79.3998	1387.2	7
213	36.6925	-79.3998	1387.2	7
214	36.6925	-79.3998	1387.2	7
215	36.6925	-79.3998	1387.2	7
216	36.6925	-79.3998	1387.2	7
217	36.6925	-79.3998	1387.2	7
218	36.6925	-79.3998	1387.2	7
219	36.6925	-79.3998	1387.2	7
220	36.6925	-79.3998	1387.2	7
221	36.6925	-79.3998	1387.2	7
222	36.6925	-79.3998	1387.2	7
223	36.6925	-79.3998	1387.2	7
224	36.6925	-79.3998	1387.2	7
225	36.6925	-79.3998	1387.2	7
226	36.6925	-79.3998	1387.2	7
227	36.6925	-79.3998	1387.2	7
228	36.6925	-79.3998	1387.2	7
229	36.6925	-79.3998	1387.2	7
230	36.6925	-79.3998	1387.2	7
231	36.6925	-79.3998	1387.2	7
232	36.6925	-79.3998	1387.2	7
233	36.6925	-79.3998	1387.2	7
234	36.6925	-79.3998	1387.2	7
235	36.6925	-79.3998	1387.2	7
236	36.6925	-79.3998	1387.2	7
237	36.6925	-79.3998	1387.2	7
238	36.6925	-79.3998	1387.2	7
239	36.6925	-79.3998	1387.2	7
240	36.6925	-79.3998	1387.2	7
241	36.6925	-79.3998	1387.2	7
242	36.6925	-79.3998	1387.2	7
243	36.6925	-79.3998	1387.2	7
244	36.6925	-79.3998	1387.2	7
245	36.6925	-79.3998	1387.2	7
246	36.6925	-79.3998	1387.2	7
247	36.6925	-79.3998	1387.2	7
248	36.6925	-79.3998	1387.2	7
249	36.6925	-79.3998	1387.2	7
250	36.6925	-79.3998	1387.2	7
251	36.6925	-79.3998	1387.2	7
252	36.6925	-79.3998	1387.2	7
253	36.6925	-79.3998	1387.2	7
254	36.6925	-79.3998	1387.2	7
255	36.6925	-79.3998	1387.2	7
256	36.6925	-79.3998	1387.2	7
257	36.6925	-79.3998	1387.2	7
258	36.6925	-79.3998	1387.2	7
259	36.6925	-79.3998	1387.2	7
260	36.6925	-79.3998	1387.2	7
261	36.6925	-79.3998	1387.2	7
262	36.6925	-79.3998	1387.2	7
263	36.6925	-79.3998	1387.2	7
264	36.6925	-79.3998	1387.2	7
265	36.6925	-79.3998	1387.2	7
266	36.6925	-79.3998	1387.2	7
267	36.6925	-79.3998	1387.2	7
268	36.6925	-79.3998	1387.2	7
269	36.6925	-79.3998	1387.2	7
270	36.6925	-79.3998	1387.2	7
271	36.6925	-79.3998	1387.2	7
272	36.6925	-79.3998	1387.2	7
273	36.6925	-79.3998	1387.2	7
274	36.6925	-79.3998	1387.2	7
275	36.6925	-79.3998	1387.2	7
276	36.6925	-79.3998	1387.2	7
277	36.6925	-79.3998	1387.2	7
278	36.6925	-79.3998	1387.2	7
279	36.6925	-79.3998	1387.2	7
280	36.6925	-79.3998	1387.2	7
281	36.6925	-79.3998	1387.2	7
282	36.6925	-79.3998	1387.2	7
283	36.6925	-79.3998	1387.2	7
284	36.6925	-79.3998	1387.2	7
285	36.6925	-79.3998	1387.2	7
286	36.6925	-79.3998	1387.2	7
287	36.6925	-79.3998	1387.2	7
288	36.6925	-79.3998	1387.2	7
289	36.6925	-79.3998	1387.2	7
290	36.6925	-79.3998	1387.2	7
291	36.6925	-79.3998	1387.2	7
292	36.6925	-79.3998	1387.2	7
293	36.6925	-79.3998	1387.2	7
294	36.6925	-79.3998	1387.2	7
295	36.6925	-79.3998	1387.2	7
296	36.6925	-79.3998	1387.2	7
297	36.6925	-79.3998	1387.2	7

Stream Form - DEQ

Field Stream ID	Map Stream ID	Cowardin	DEQ ID	Latitude	Longitude	Nearest Milepost	Sheet #
E1-L003-VA	L003-1	Ephemeral	DEQ-A	36.6427	-79.5320	1395.9	9
			DEQ-B	36.6428	-79.5319	1395.9	9
E1-L008-VA	L008-1	Ephemeral	DEQ-A	36.7189	-79.4570	1402.7	14
			DEQ-B	36.7195	-79.4573	1402.7	14
E1-L013-VA	L013-1	Perennial	DEQ-C	36.7201	-79.4572	1402.8	14
			DEQ-A	36.7349	-79.4410	1404.1	15
			DEQ-B	36.7351	-79.4414	1404.1	15
E1-L018-VA	L018-1	Ephemeral	DEQ-A	36.6328	-79.5440	1395	8
			DEQ-B	36.6328	-79.5441	1395	8
	L018-2	Intermittent	DEQ-C	36.6331	-79.5443	1395	8
E1-L020-VA	L020-1	Ephemeral	DEQ-A	36.6338	-79.5426	1395.1	8
			DEQ-B	36.6338	-79.5428	1395.1	8
E1-L024-VA	L024-1	Intermittent	DEQ-C	36.6377	-79.5373	1395.5	8
	L024-2	Ephemeral	DEQ-A	36.6382	-79.5369	1395.5	8
			DEQ-B	36.6380	-79.5371	1395.5	8
E1-L025-VA	L025-1	Intermittent	DEQ-A	36.6375	-79.5375	1395.5	8
	L025-2	Ephemeral	DEQ-B	36.6375	-79.5375	1395.5	8
E1-L028-VA	L028-1	Ephemeral	DEQ-A	36.5882	-79.5955	1391.2	5
			DEQ-B	36.5891	-79.5856	1391.2	5
			DEQ-C	36.5891	-79.5857	1391.2	5
E1-L029-VA	L029-1	Intermittent	DEQ-A	36.5904	-79.5835	1391.3	5
		Intermittent	DEQ-B	36.5905	-79.5837	1391.3	5
	L029-2	Perennial	DEQ-C	36.5905	-79.5840	1391.3	5
E1-L030-VA	L030-1	Ephemeral	DEQ-A	36.5938	-79.5798	1391.6	5
			DEQ-B	36.5941	-79.5798	1391.6	5
E1-L034-VA	L034-1	Ephemeral	DEQ-A	36.6068	-79.5683	1392.7	6
			DEQ-B	36.6067	-79.5683	1392.7	6
E1-L035-VA	L035-1	Ephemeral	DEQ-A	36.6083	-79.5673	1392.9	6
			DEQ-B	36.6082	-79.5673	1392.8	6
			DEQ-C	36.6081	-79.5674	1392.8	6
E1-L038-VA	L038-1	Ephemeral	DEQ-A	36.5993	-79.5745	1392.1	6
			DEQ-B	36.5993	-79.5746	1392.1	6
E1-L039-VA	L039-1	Ephemeral	DEQ-A	36.6018	-79.5665	1392.5	6
			DEQ-B	36.6019	-79.5667	1392.5	6
E1-L041-VA	L041-1	Intermittent	DEQ-A	36.5963	-79.5774	1391.8	5
			DEQ-B	36.5961	-79.5775	1391.8	5
E1-L043-VA	L043-1	Ephemeral	DEQ-A	36.6175	-79.5599	M-0402 1393.60	7
E1-L044-VA	L044-1	Intermittent	DEQ-A	36.6236	-79.5531	1394.2	7
			DEQ-B	36.6242	-79.5530	1394.2	7
E1-L045-VA	L045-1	Intermittent	DEQ-A	36.6282	-79.5484	1394.6	8
			DEQ-B	36.6285	-79.5486	1394.6	8
E1-L050-VA	L050-2	Ephemeral	DEQ-A	36.6411	-79.5337	1395.8	9
	L050-3	Intermittent	DEQ-B	36.6414	-79.5337	1395.8	9
			DEQ-C	36.6415	-79.5337	1395.8	9
E1-L051-VA	L051-1	Intermittent	DEQ-A	36.6418	-79.5339	1395.8	9
			DEQ-B	36.6419	-79.5339	1395.8	9
E1-L052-VA	L052-1	Ephemeral	DEQ-A	36.6426	-79.5320	1395.9	9
		Perennial	DEQ-B	36.6423	-79.5322	1395.9	9
E1-L053-VA	L053-1	Intermittent	DEQ-A	36.6427	-79.5320	1395.9	9
			DEQ-B	36.6428	-79.5319	1395.9	9
E1-L054-VA	L054-1	Intermittent	DEQ-A	36.6433	-79.5316	1396	9
			DEQ-B	36.6431	-79.5316	1396	9
			DEQ-C	36.6429	-79.5319	1396	9
E2-L055-VA	L055-1	Ephemeral	DEQ-A	36.7172	-79.4597	1402.5	14
			DEQ-B	36.7174	-79.4597	1402.5	14
			DEQ-C	36.7175	-79.4599	1402.5	14
E1-L056-VA	L056-1	Ephemeral	DEQ-A	36.6428	-79.5320	1395.9	9
			DEQ-B	36.6428	-79.5320	1395.9	9
E2-L063-VA	L063-1	Ephemeral	DEQ-A	36.6936	-79.4830	1400.4	12
			DEQ-B	36.6936	-79.4831	1400.4	12
E2-L064-VA	L064-1	Ephemeral	DEQ-A	36.6934	-79.4831	1400.4	12
			DEQ-B	36.6935	-79.4832	1400.4	12
E2-L065-VA	L065-1	Ephemeral	DEQ-A	36.6935	-79.4829	1400.4	12
			DEQ-B	36.6935	-79.4831	1400.4	12
E2-L068-VA	L068-1	Ephemeral	DEQ-A	36.5546	-79.6208	1388	3
			DEQ-B	36.5547	-79.6209	1388	3
E2-L071-VA	L071-1	Ephemeral	DEQ-A	36.7669	-79.4082	1407	17
			DEQ-B	36.7670	-79.4080	1407	17
E2-L073-VA	L073-1	Ephemeral	DEQ-A	36.7685	-79.4085	1407.1	17
			DEQ-B	36.7687	-79.4086	1407.1	17
E2-L074-VA	L074-1	Ephemeral	DEQ-A	36.7687	-79.4075	1407.2	18
			DEQ-B	36.7686	-79.4078	1407.2	18
E2-L076-VA	L076-1	Intermittent	DEQ-A	36.7605	-79.4170	1406.4	17
			DEQ-B	36.7605	-79.4170	1406.4	17
			DEQ-C	36.7606	-79.4169	1406.4	17
E1-L077-VA	L077-1	Ephemeral	DEQ-A	36.7754	-79.3985	M-0307 1407.70	18
			DEQ-B	36.7753	-79.3985	M-0307 1407.70	18
			DEQ-C	36.7753	-79.3986	M-0307 1407.70	18
E2-L078-VA	L078-1	Ephemeral	DEQ-A	36.7573	-79.4199	1406.1	17
			DEQ-B	36.7571	-79.4200	1406.1	17
E1-L079-VA	L079-1	Ephemeral	DEQ-A	36.7574	-79.4200	1406.1	17
			DEQ-B	36.7576	-79.4202	1406.1	17
E1-L081-VA	L081-1	Perennial	DEQ-A	36.7534	-79.4232	1405.8	16
			DEQ-B	36.7534	-79.4232	1405.8	16
E1-L083-VA	L083-1	Ephemeral	DEQ-A	36.7528	-79.4246	1405.7	16
			DEQ-B	36.7531	-79.4246	1405.7	16
			DEQ-C	36.7532	-79.4245	1405.7	16
E1-L084-VA	L084-1	Perennial	DEQ-A	36.8282	-79.3430	1412.7	23
			DEQ-B	36.8282	-79.3433	1412.7	23
E1-L085-VA	L085-2	Intermittent	DEQ-A	36.8290	-79.3421	1412.8	23
			DEQ-B	36.8292	-79.3424	1412.8	23
E1-L086-VA	L086-1	Perennial	DEQ-A	36.8278	-79.3411	1412.8	23
			DEQ-B	36.8281	-79.3415	1412.8	23
			DEQ-C	36.8281	-79.3420	1412.8	23
E1-L087-VA	L087-1	Intermittent	DEQ-A	36.8281	-79.3413	1412.8	23
			DEQ-B	36.8281	-79.3414	1412.8	23
E1-L088-VA	L088-1	Intermittent	DEQ-A	36.7886	-79.3877	M-0437 1409.60	20
			DEQ-B	36.7887	-79.3870	M-0437 1409.60	20
E3-L089-VA	L089-1	Ephemeral	DEQ-A	36.6681	-79.5081	1398.2	10
			DEQ-B	36.6680	-79.5084	1398.2	10
E3-L091-VA	L091-1	Intermittent	DEQ-A	36.6684	-79.5080	1398.2	10
			DEQ-B	36.6684	-79.5079	1398.2	10
E1-L092-VA	L092-1	Intermittent	DEQ-A	36.7890	-79.3861	M-0437 1409.60	20
			DEQ-B	36.7887	-79.3860	M-0437 1409.60	20
E1-L093-VA	L093-1	Intermittent	DEQ-A	36.7888	-79.3861	M-0437 1409.60	20
			DEQ-B	36.7888	-79.3861	M-0437 1409.60	20
E1-L094-VA	L094-1	Intermittent	DEQ-A	36.7893	-79.3860	M-0437 1409.60	20
			DEQ-B	36.7892	-79.3862	M-0437 1409.60	20
E3-L097-VA	L097-1	Ephemeral	DEQ-A	36.6739	-79.5025	1398.7	11
E2-L102-VA	L102-1	Ephemeral	DEQ-A	36.7777	-79.3871	M-0307 1408.70	19
			DEQ-B	36.7778	-79.3869	M-0307 1408.70	19
E1-L105-VA	L105-1	Ephemeral	DEQ-A	36.7934	-79.3826	1409.4	20
			DEQ-B	36.7933	-79.3823	1409.4	20
E1-L112-VA	L112-1	Ephemeral	DEQ-A	36.8086	-79.3640	1410.9	21
			DEQ-B	36.8084	-79.3639	1410.9	21
E1-L117-VA	L117-1	Ephemeral	DEQ-A	36.8157	-79.3562	1411.5	22
E1-L118-VA	L118-1	Ephemeral	DEQ-A	36.8162	-79.3539	M-0402 1411.70	22
			DEQ-B	36.8161	-79.3536	M-0402 1411.70	22
E1-L120-VA	L120-1	Intermittent	DEQ-A	36.8211	-79.3493	M-0402 1412.10	22
			DEQ-B	36.8211	-79.3493	M-0402 1412.10	22
E1-L122-VA	L122-1	Intermittent	DEQ-A	36.8242	-79.3472	M-0312 1412.40	22, 23
			DEQ-B	36.8240	-79.3472	M-0312 1412.40	22, 23
E2-L124-VA	L124-1	Ephemeral	DEQ-A	36.5566	-79.6179	M-0402 1388.20	3
			DEQ-B	36.5565	-79.6179	M-0402 1388.20	3
E1-L125-VA	L125-1	Perennial	DEQ-A	36.8246	-79.3465	M-0312 1412.40	23
			DEQ-B	36.8245	-79.3466	M-0312 1412.40	23
			DEQ-C	36.8244	-79.3467	M-0312 1412.40	23
E2-L128-VA	L128-1	Ephemeral	DEQ-A	36.5858	-79.5886	1390.9	5
			DEQ-B	36.5860	-79.5889	1390.9	5
E2-L129-VA	L129-1	Intermittent	DEQ-A	36.5856	-79.5882	1390.9	5
			DEQ-B	36.5856	-79.5881	1390.9	5
E2-L130-VA	L130-1	Intermittent	DEQ-A	36.5565	-79.6181	M-0402 1388.20	3
			DEQ-B	36.5563	-79.6180	M-0402 1388.20	3
E2-L133-VA	L133-1	Intermittent	DEQ-A	36.6573	-79.6178	M-0402 1388.30	3
			DEQ-B	36.6578	-79.6177	M-0402 1388.30	3
E2-L134-VA	L134-1	Intermittent	DEQ-A	36.8361	-79.3337	1413.29	23
			DEQ-B	36.8363	-79.3336	1413.29	23
E2-L136-VA	L136-1	Intermittent	DEQ-A	36.5578	-79.6178	M-0402 1388.30	3
			DEQ-B	36.5577	-79.6177	M-0402 1388.30	3
E2-L137-VA	L137-2	Intermittent	DEQ-A	36.5574	-79.6165	M-0402 1388.30	3
			DEQ-B	36.5572	-79.6165	M-0402 1388.30	3
E2-L138-VA	L138-1	Ephemeral	DEQ-A	36.8354	-79.3343	1