


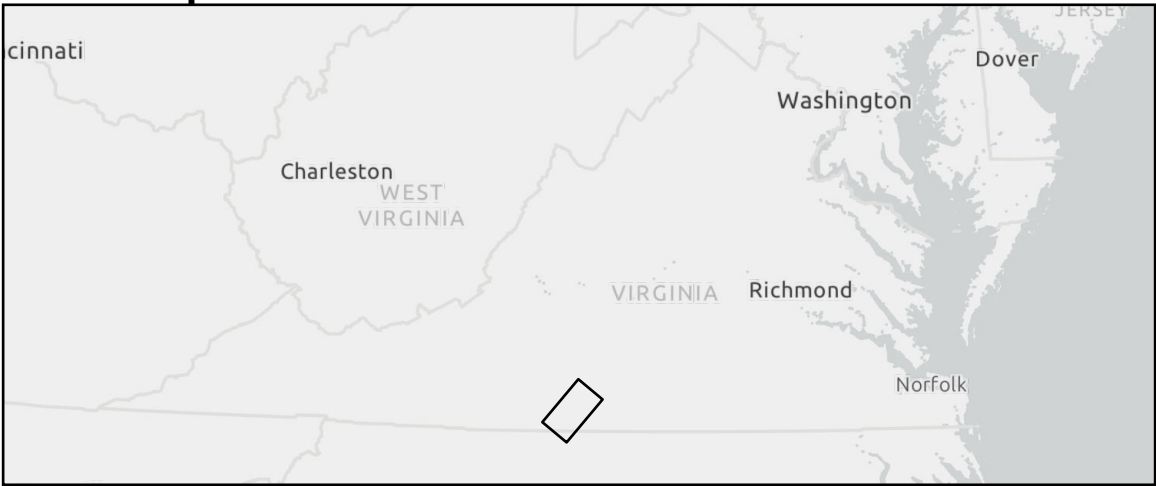
Prepared for:



Prepared by:

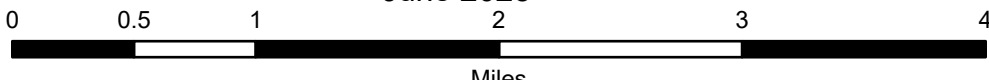
**Wetland Studies and Solutions, Inc.**  
a **DAVEY** company

**Index Map**



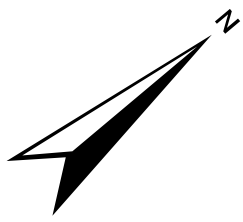
**Attachment 10**  
**Southeast Supply Enhancement Project**  
**Eden Loop - VA Portion and Compressor Station 165**  
**Potential for Soil Erosion Map**  
Project Location:  
Pittsylvania County, Virginia

June 2025



Environmental Disturbance Limits

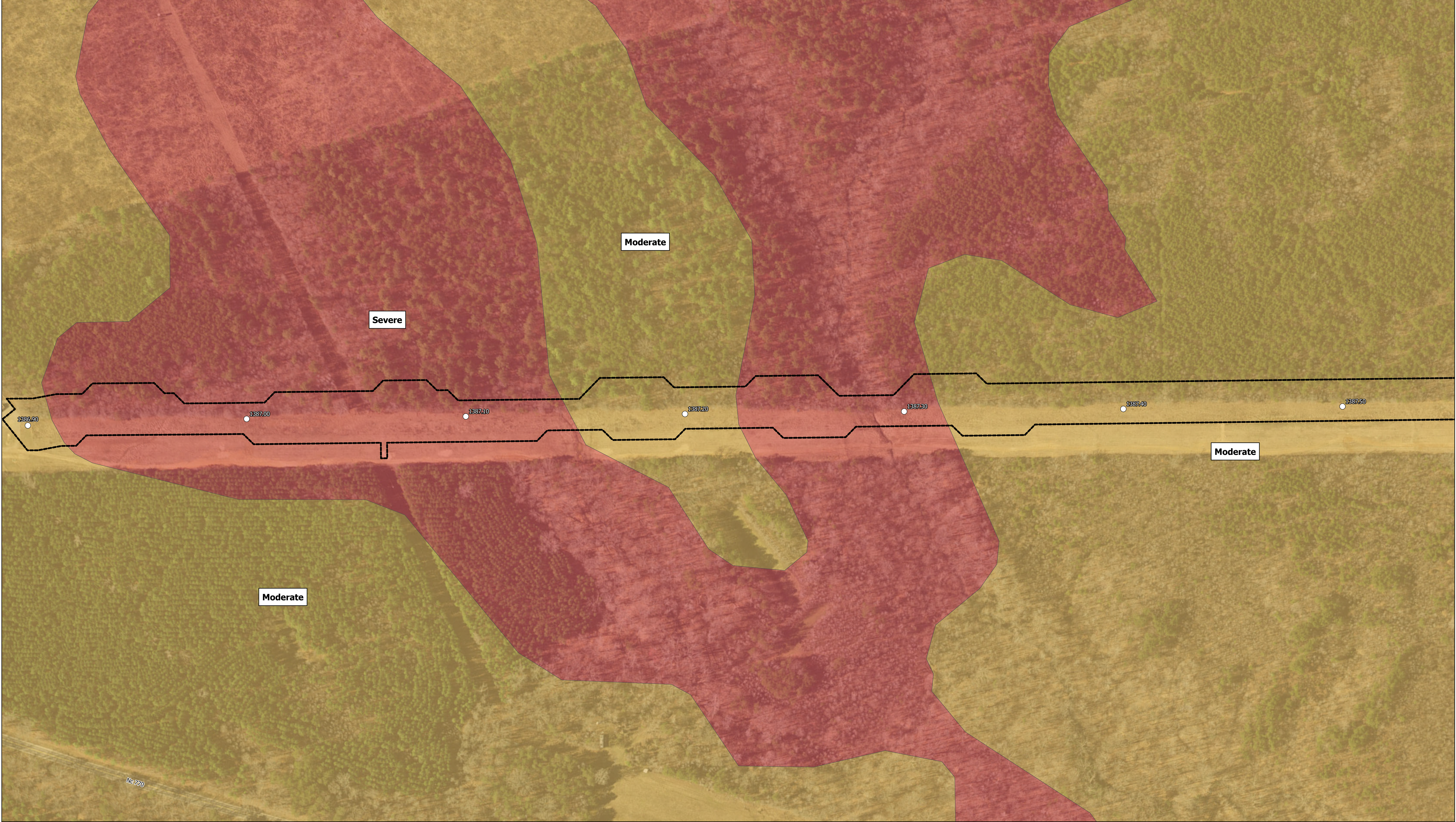
Key to Sheets



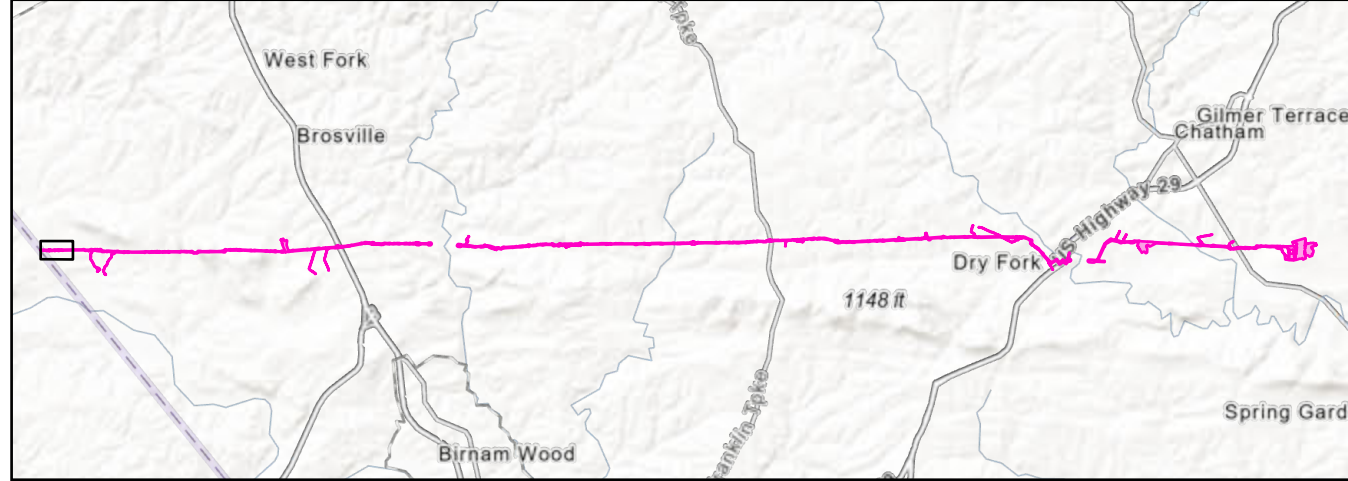
Sheet 1 of 45

Base Map Source: ESRI

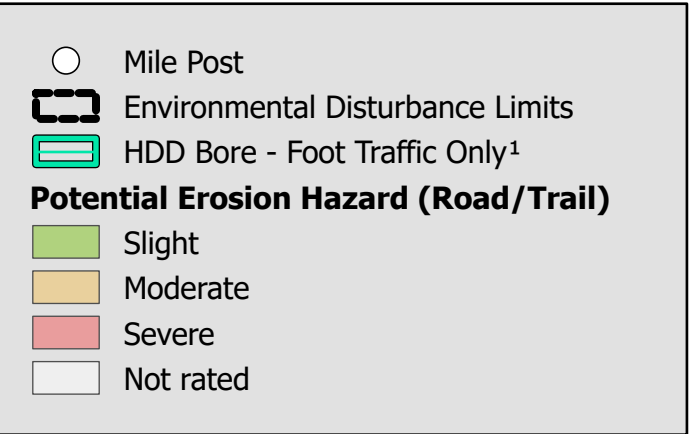





Index Map



Attachment 10  
Southeast Supply Enhancement Project  
Eden Loop - VA Portion and Compressor Station 165  
Potential for Soil Erosion Map  
Project Location:  
Pittsylvania County, Virginia

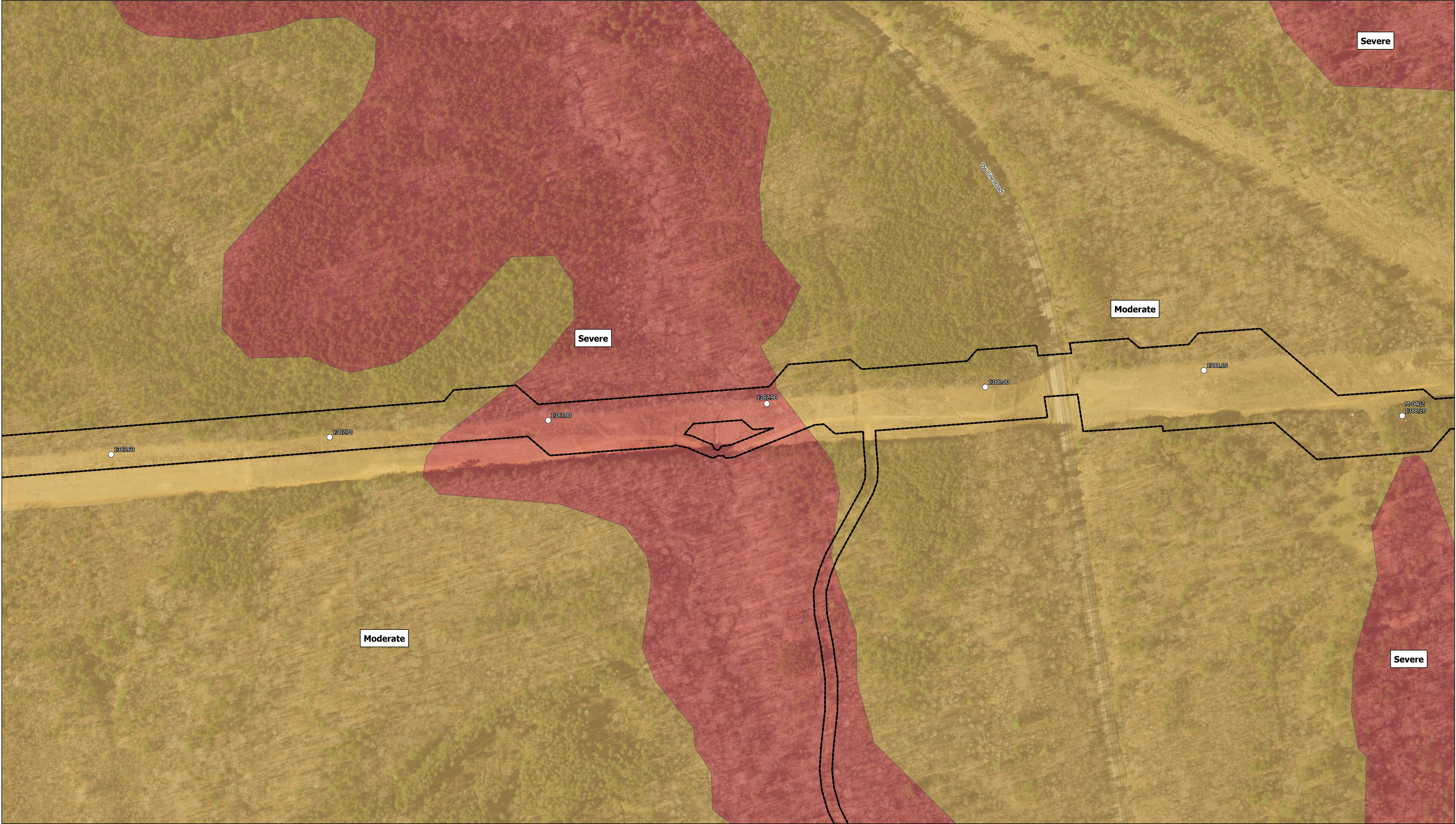


\*Indicates no earth disturbance  
Soil Source: Soil Survey Staff, Natural Resources Conservation Service,  
United States Department of Agriculture, Soil Survey Geographic (SSURGO) Database  
Aerial Source: Virginia Base Mapping Program (VBMP) - Spring 2023  
Horizontal Datum: NAD83 VA State Plane (2011) South US Survey Foot



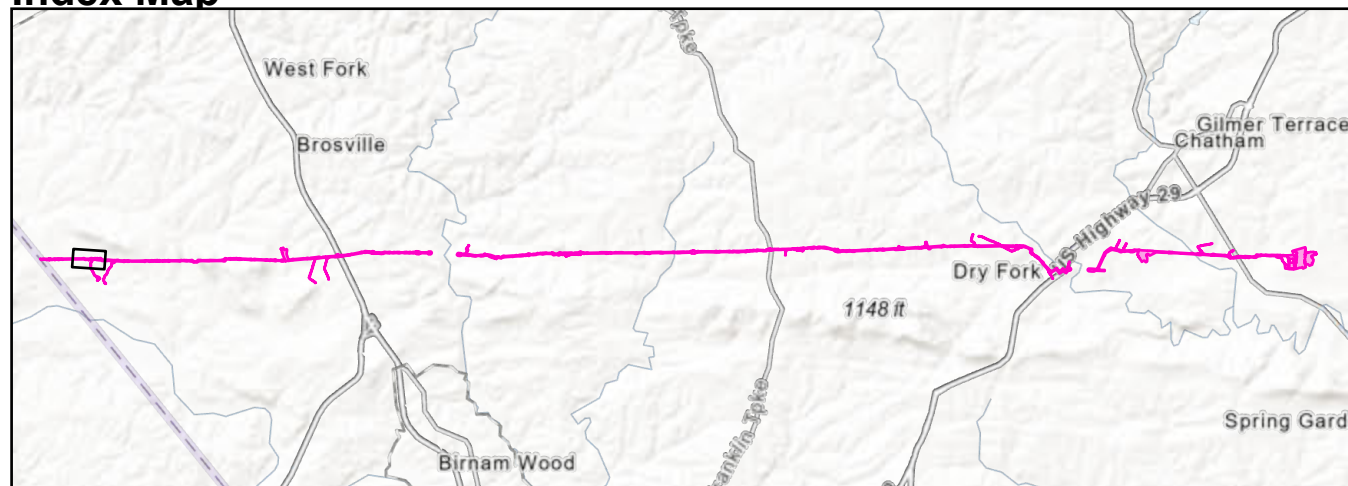
Prepared by:  
**Wetland Studies and Solutions, Inc.**  
a DAVEY company



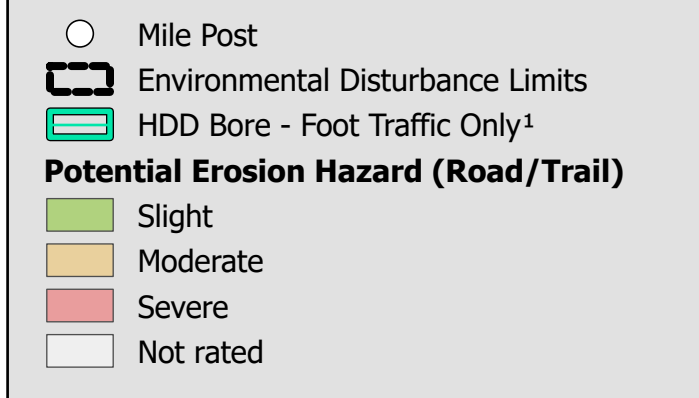
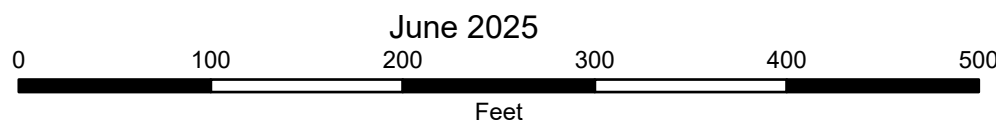


Prepared by:  
**Wetland Studies and Solutions, Inc.**  
a **DAVEY** company


**Index Map**



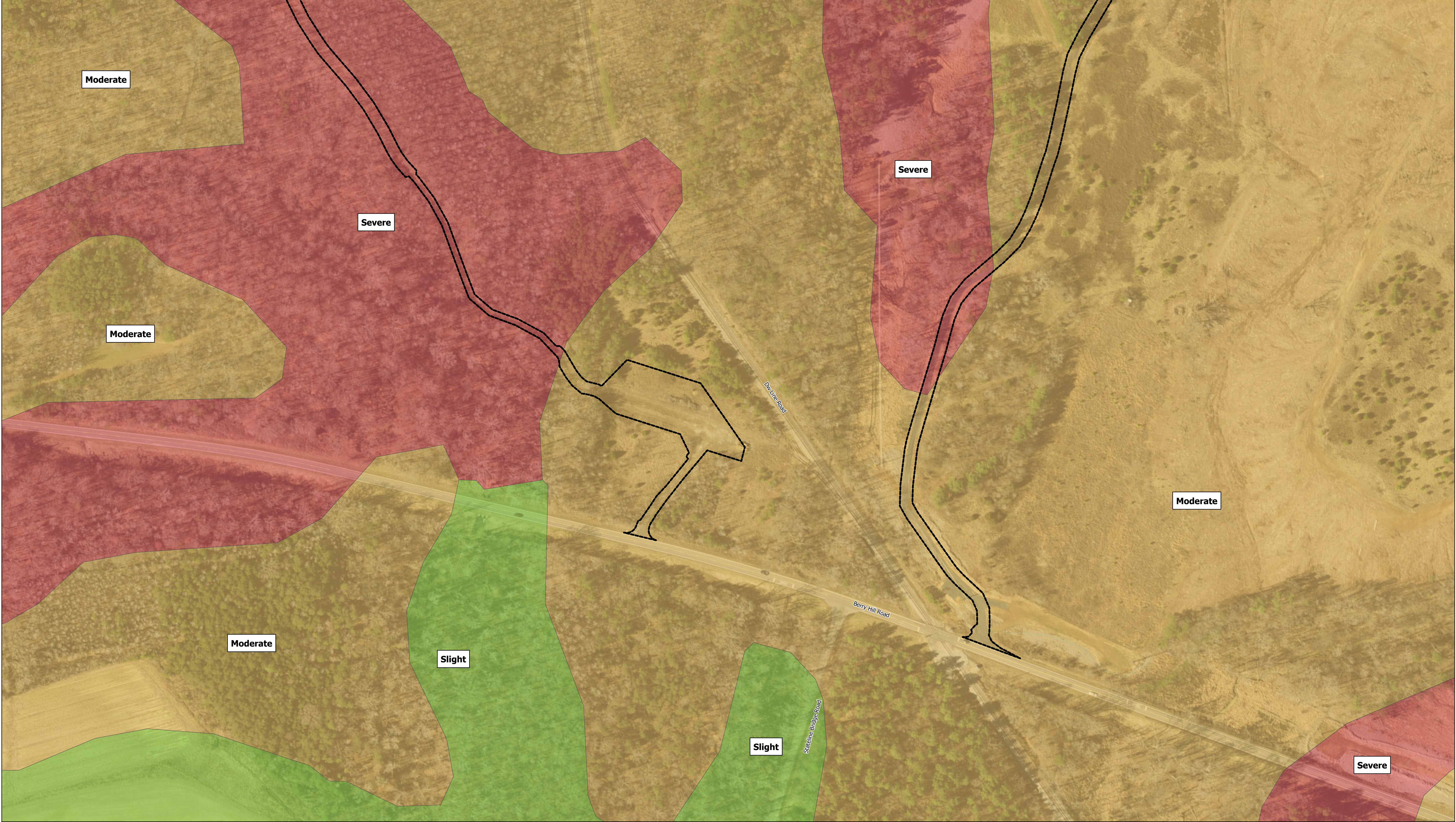
**Attachment 10**  
**Southeast Supply Enhancement Project**  
**Eden Loop - VA Portion and Compressor Station 165**  
**Potential for Soil Erosion Map**  
**Project Location:**  
**Pittsylvania County, Virginia**



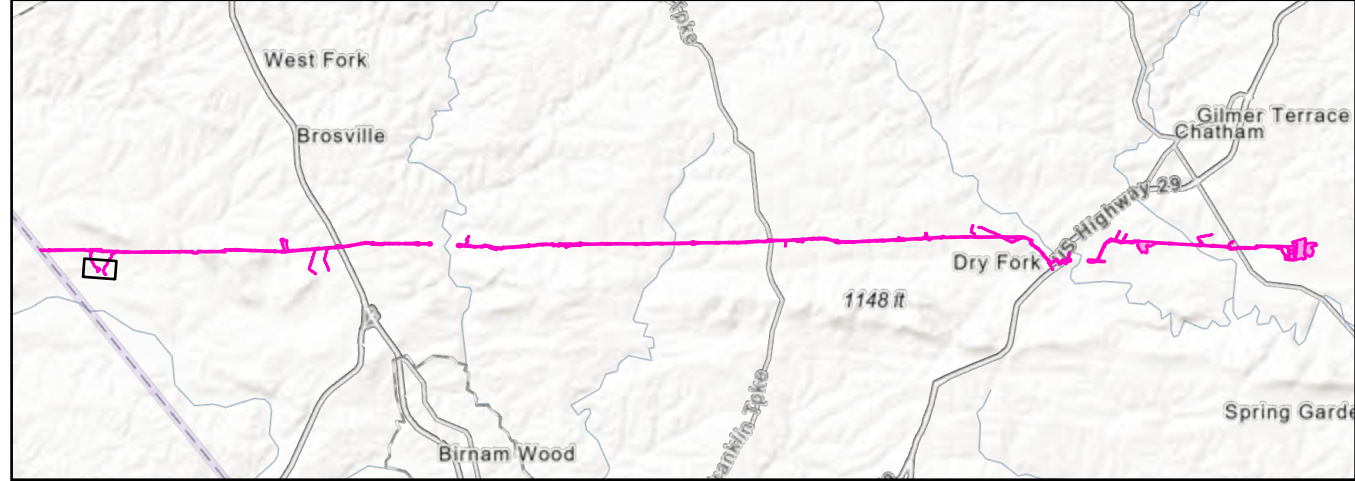
\*Indicates no earth disturbance  
Soil Source: Soil Survey Staff, Natural Resources Conservation Service,  
United States Department of Agriculture, Soil Survey Geographic (SSURGO) Database  
Aerial Source: Virginia Base Mapping Program (VBMP) - Spring 2023  
Horizontal Datum: NAD83 VA State Plane (2011) South US Survey Foot



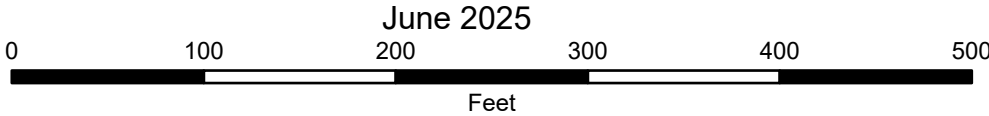




Index Map



**Attachment 10**  
**Southeast Supply Enhancement Project**  
**Eden Loop - VA Portion and Compressor Station 165**  
**Potential for Soil Erosion Map**  
**Project Location:**  
**Pittsylvania County, Virginia**



Mile Post

Environmental Disturbance Limits

HDD Bore - Foot Traffic Only<sup>1</sup>

**Potential Erosion Hazard (Road/Trail)**

Slight

Moderate

Severe


Not rated

<sup>1</sup>Indicates no earth disturbance

Soil Source: Soil Survey Staff, Natural Resources Conservation Service,  
United States Department of Agriculture. Soil Survey Geographic (SSURGO) Database

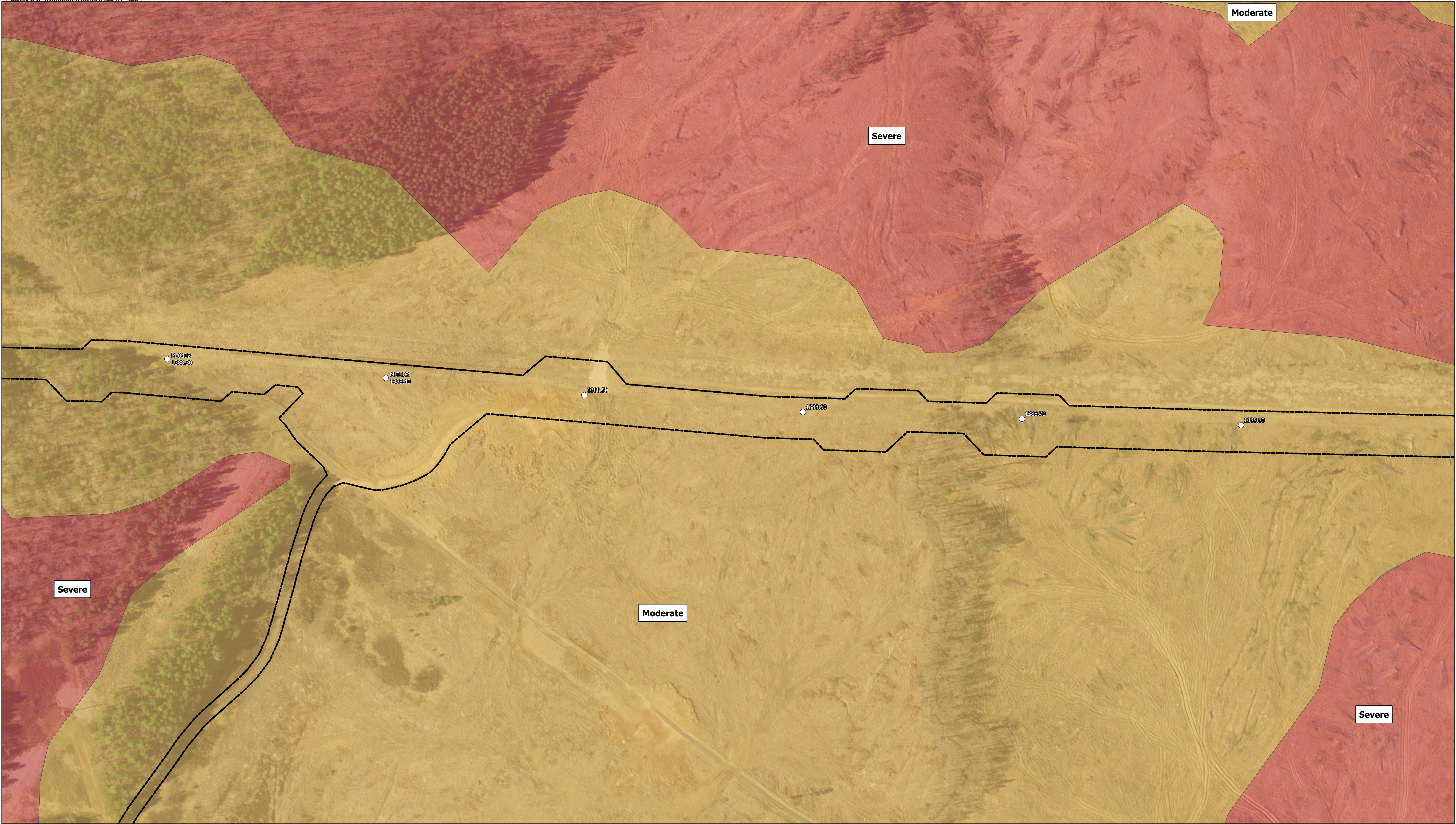
Aerial Source: Virginia Base Mapping Program (VBMP) - Spring 2023

Horizontal Datum: NAD83 VA State Plane (2011) South US Survey Foot



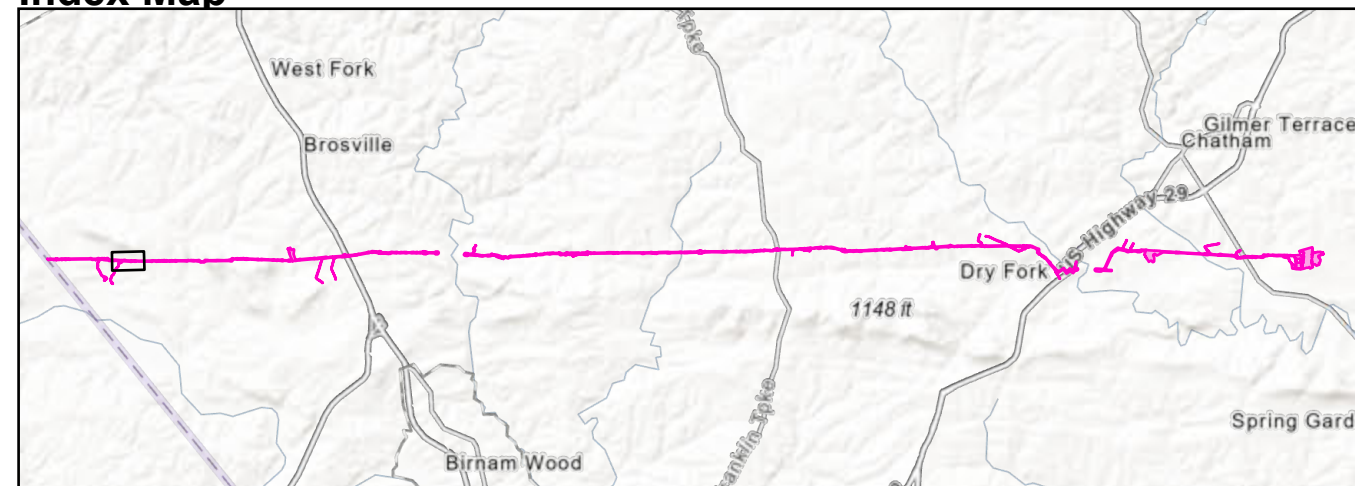
Prepared by:  
**Wetland Studies and Solutions, Inc.**  
a **DAVEY** company



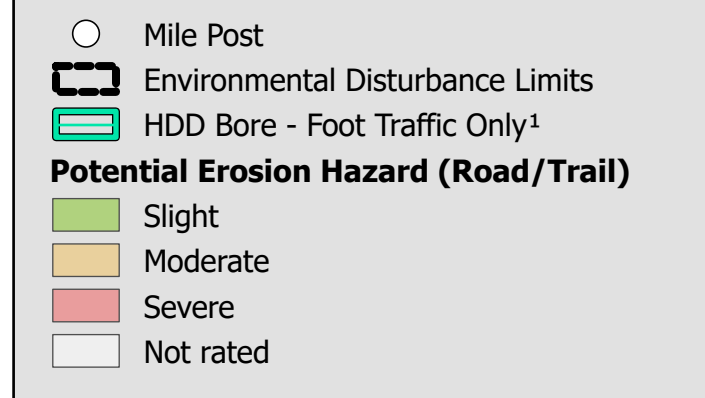
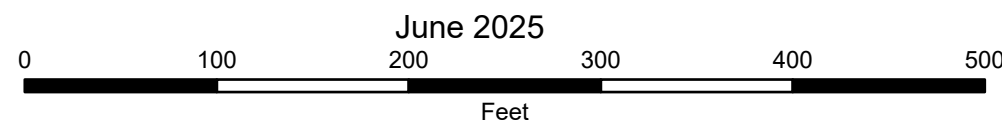


Prepared by:  
**Wetland Studies and Solutions, Inc.**  
a **DAVEY** company


**Index Map**



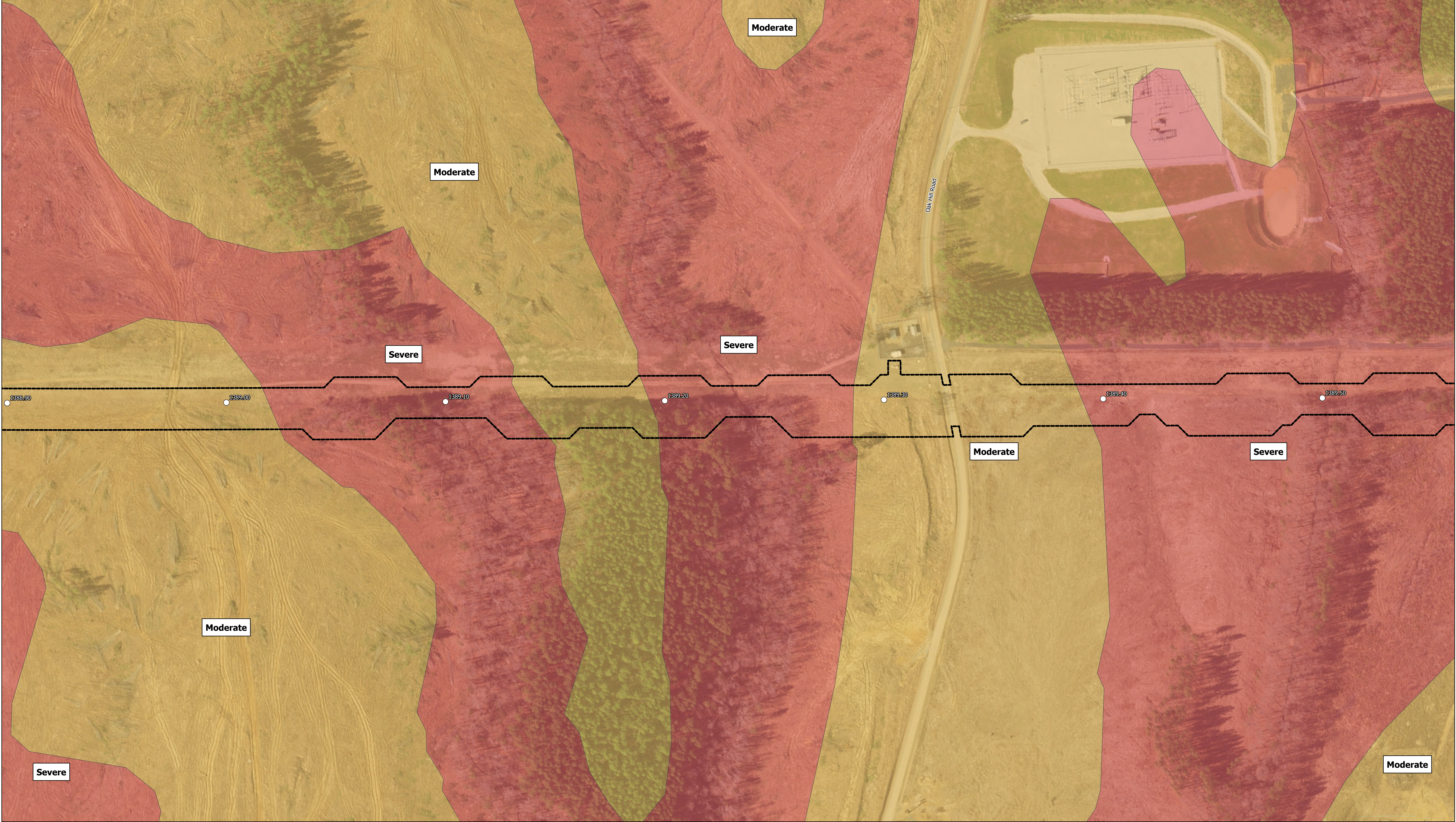
**Attachment 10**  
**Southeast Supply Enhancement Project**  
**Eden Loop - VA Portion and Compressor Station 165**  
**Potential for Soil Erosion Map**  
**Project Location:**  
**Pittsylvania County, Virginia**



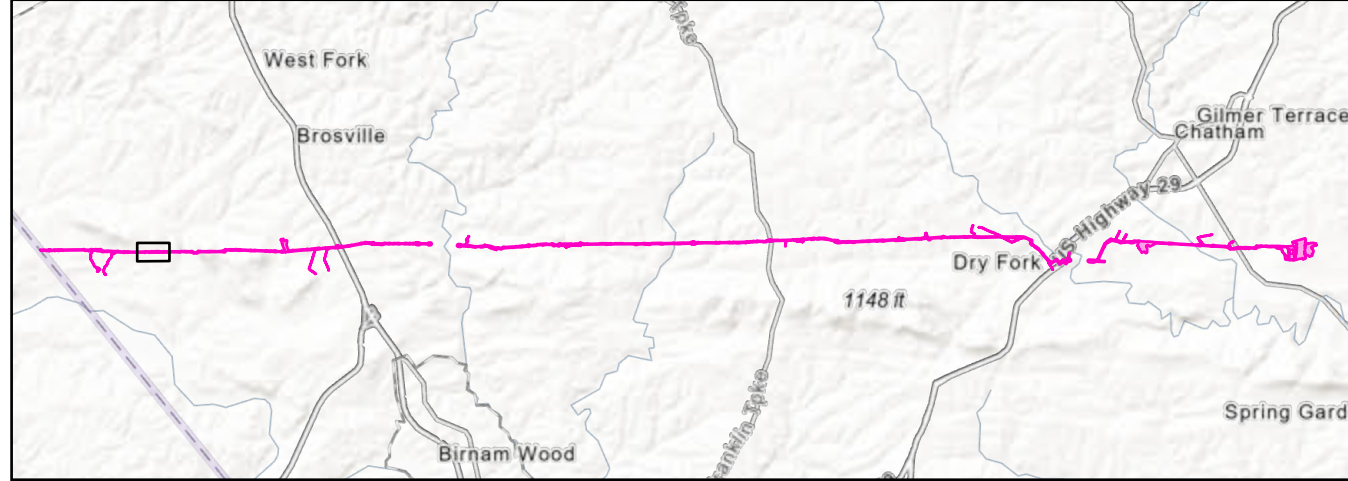
\*Indicates no earth disturbance  
Soil Source: Soil Survey Staff, Natural Resources Conservation Service,  
United States Department of Agriculture. Soil Survey Geographic (SSURGO) Database  
Aerial Source: Virginia Base Mapping Program (VBMP) - Spring 2023  
Horizontal Datum: NAD83 VA State Plane (2011) South US Survey Foot



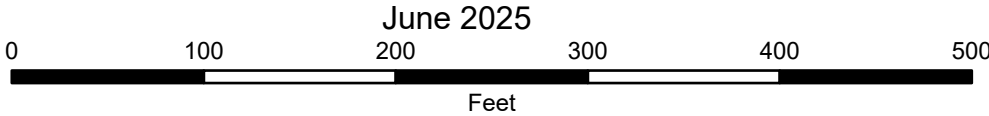




Index Map



**Attachment 10**  
**Southeast Supply Enhancement Project**  
**Eden Loop - VA Portion and Compressor Station 165**  
**Potential for Soil Erosion Map**  
**Project Location:**  
**Pittsylvania County, Virginia**



Mile Post

Environmental Disturbance Limits

HDD Bore - Foot Traffic Only<sup>1</sup>

**Potential Erosion Hazard (Road/Trail)**

Slight

Moderate

Severe


Not rated

<sup>1</sup>Indicates no earth disturbance

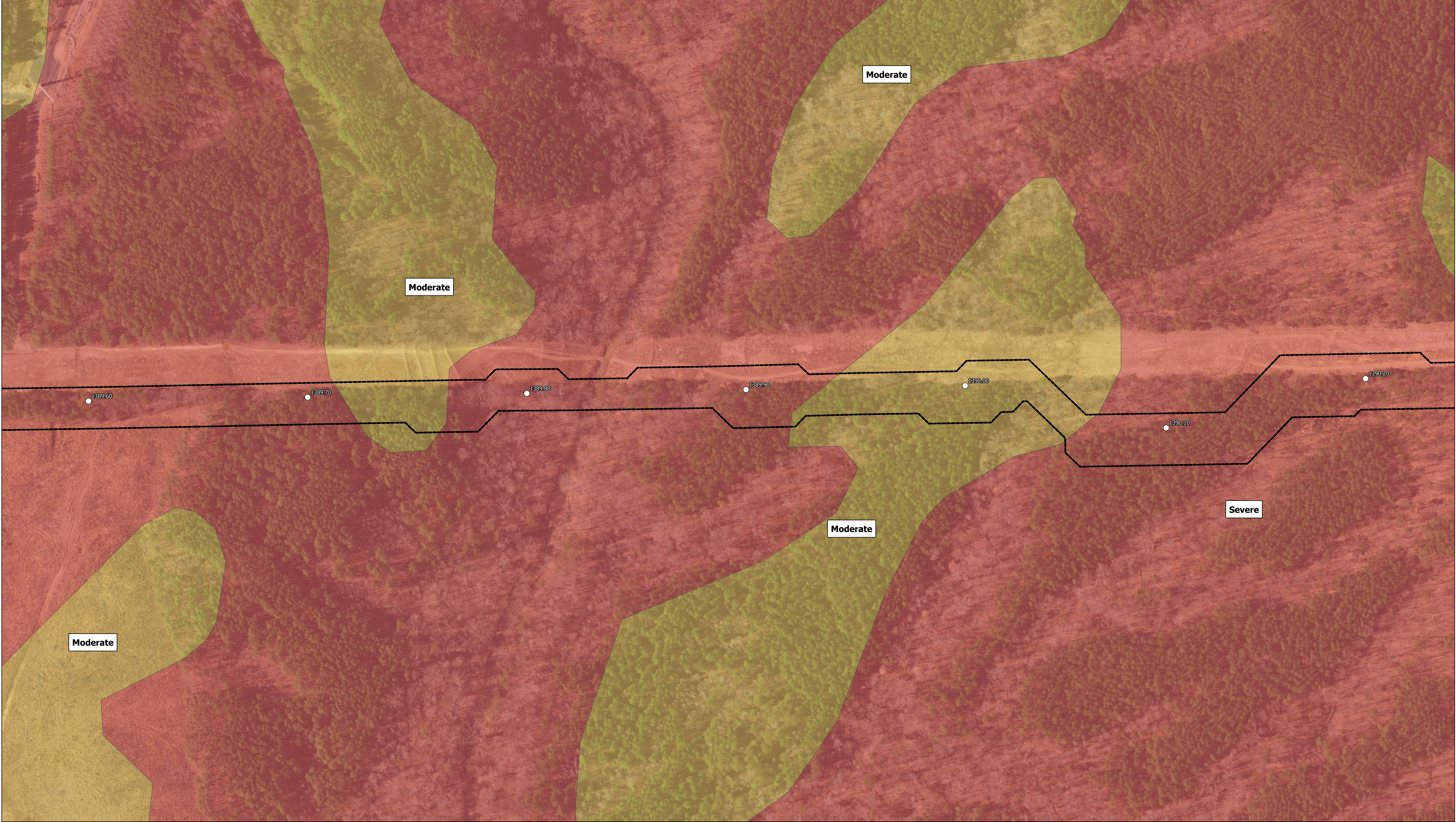
Soil Source: Soil Survey Staff, Natural Resources Conservation Service,  
United States Department of Agriculture, Soil Survey Geographic (SSURGO) Database

Aerial Source: Virginia Base Mapping Program (VBMP) - Spring 2023

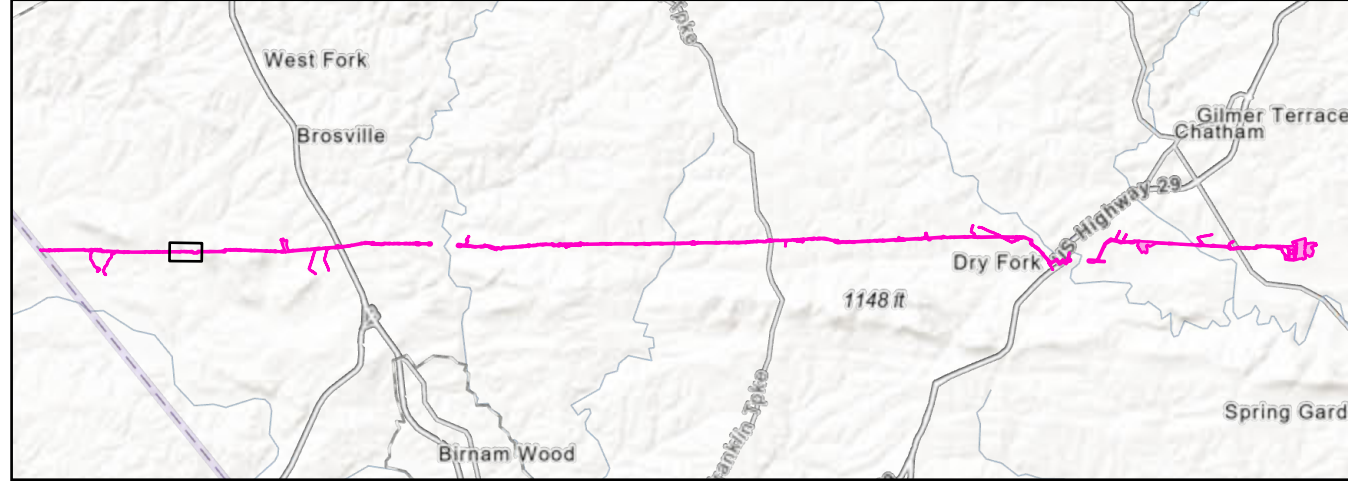
Horizontal Datum: NAD83 VA State Plane (2011) South US Survey Foot



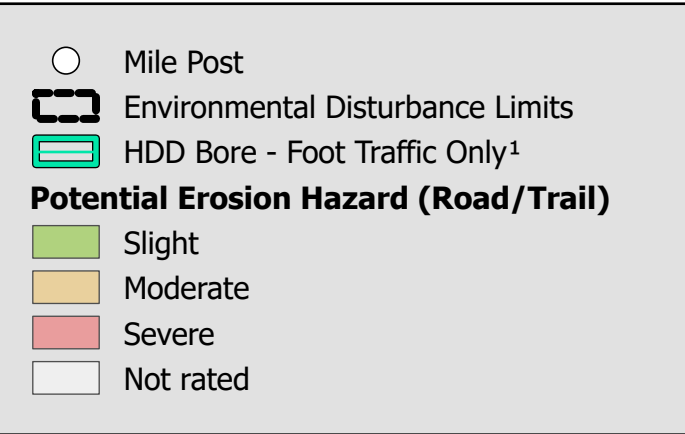
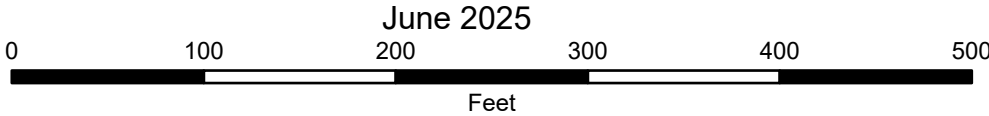





**Index Map**



**Attachment 10**  
**Southeast Supply Enhancement Project**  
**Eden Loop - VA Portion and Compressor Station 165**  
**Potential for Soil Erosion Map**  
**Project Location:**  
**Pittsylvania County, Virginia**

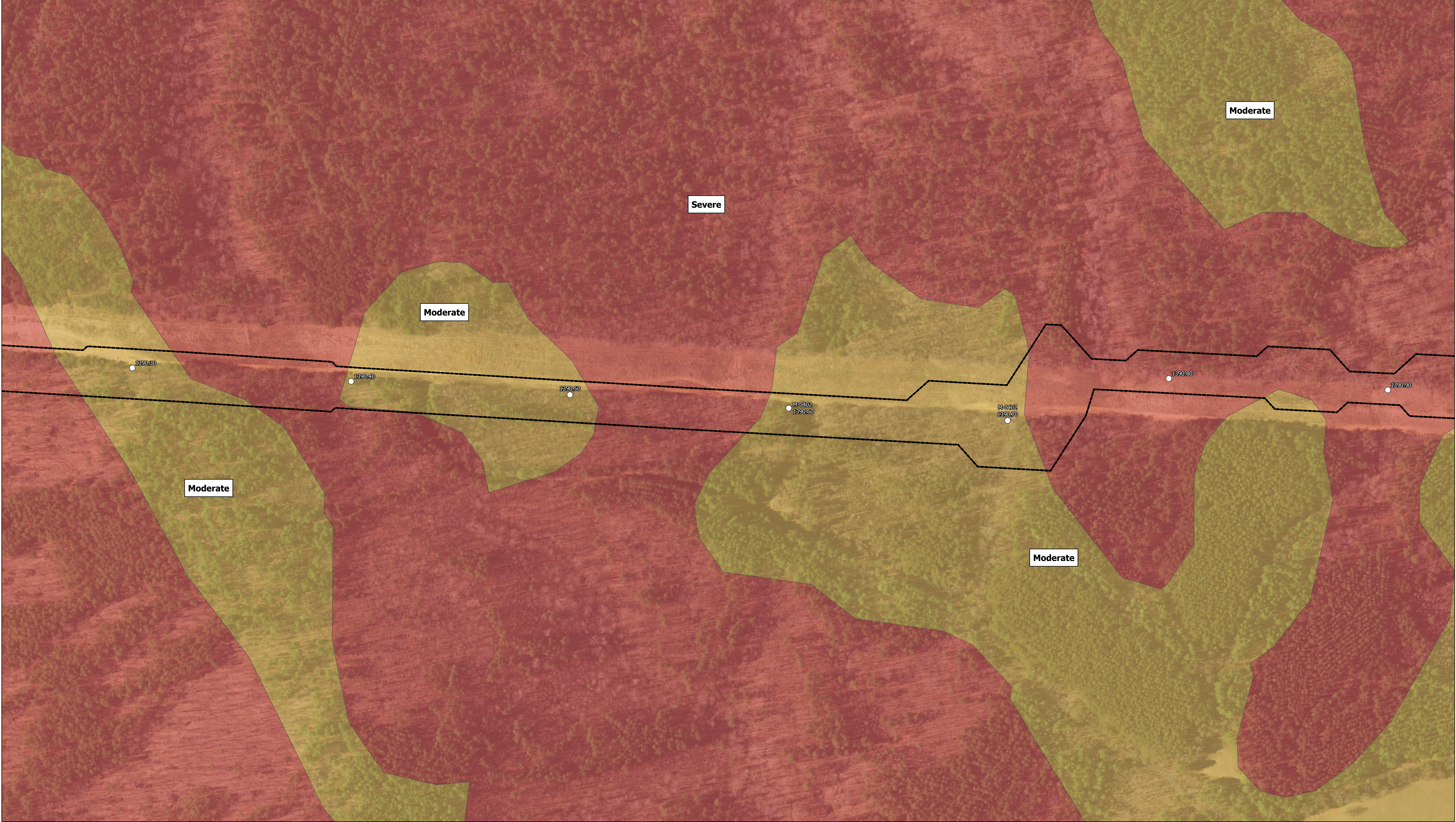


\*Indicates no earth disturbance  
Soil Source: Soil Survey Staff, Natural Resources Conservation Service,  
United States Department of Agriculture. Soil Survey Geographic (SSURGO) Database  
Aerial Source: Virginia Base Mapping Program (VBMP) - Spring 2023  
Horizontal Datum: NAD83 VA State Plane (2011) South US Survey Foot

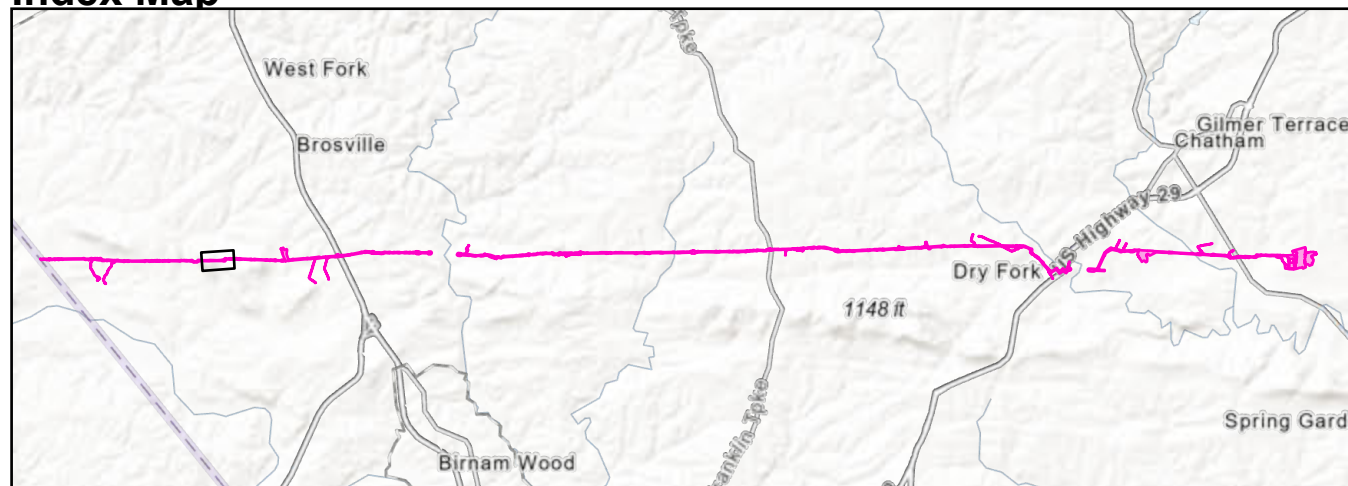


Prepared by:  
**Wetland Studies and Solutions, Inc.**  
a **DAVEY** company

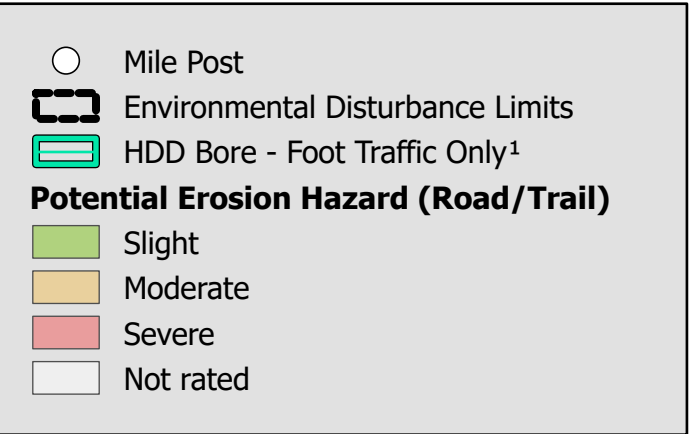





Index Map



**Attachment 10**  
**Southeast Supply Enhancement Project**  
**Eden Loop - VA Portion and Compressor Station 165**  
**Potential for Soil Erosion Map**  
**Project Location:**  
**Pittsylvania County, Virginia**

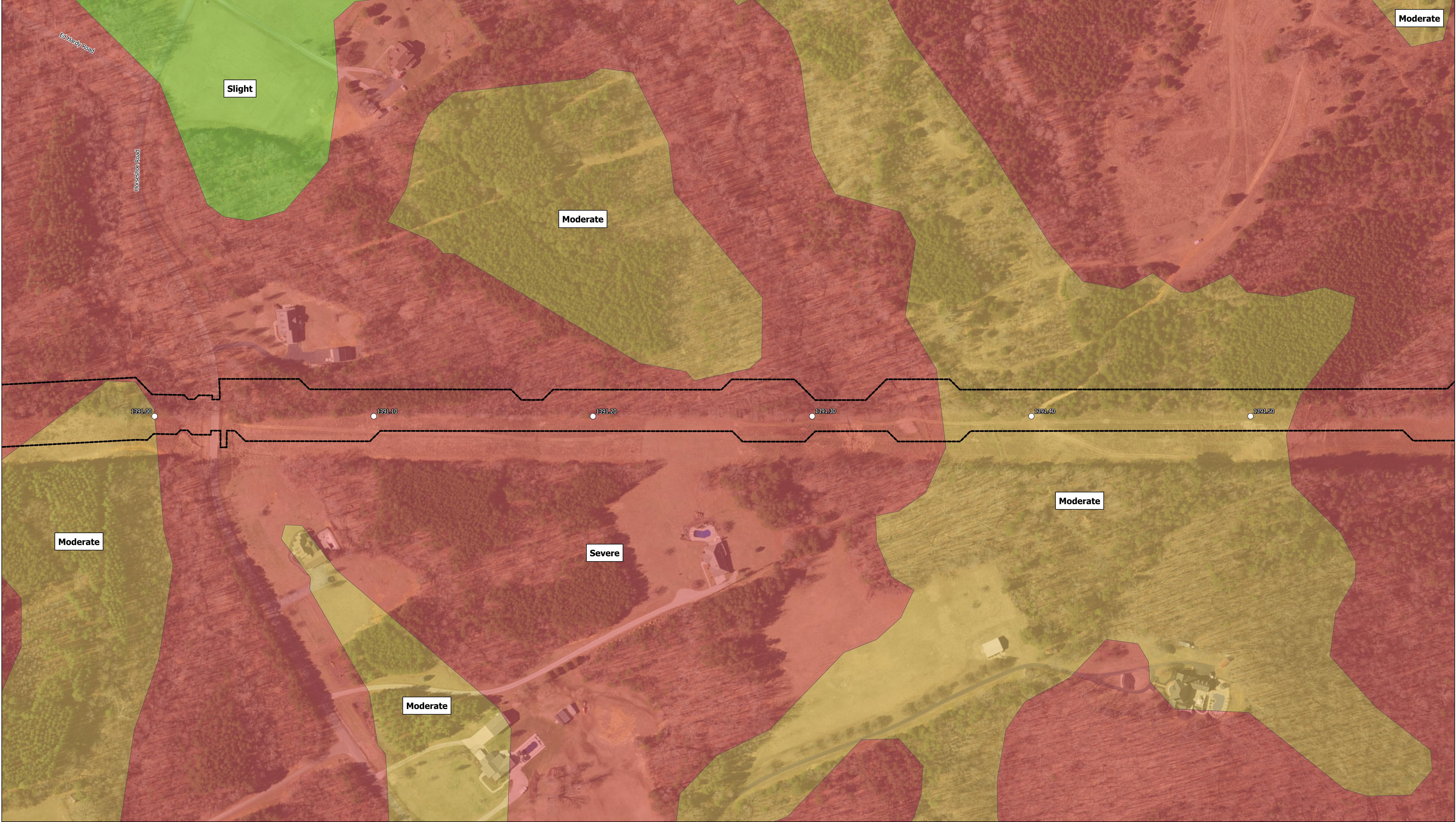


\*Indicates no earth disturbance  
Soil Source: Soil Survey Staff, Natural Resources Conservation Service,  
United States Department of Agriculture. Soil Survey Geographic (SSURGO) Database  
Aerial Source: Virginia Base Mapping Program (VBMP) - Spring 2023  
Horizontal Datum: NAD83 VA State Plane (2011) South US Survey Foot



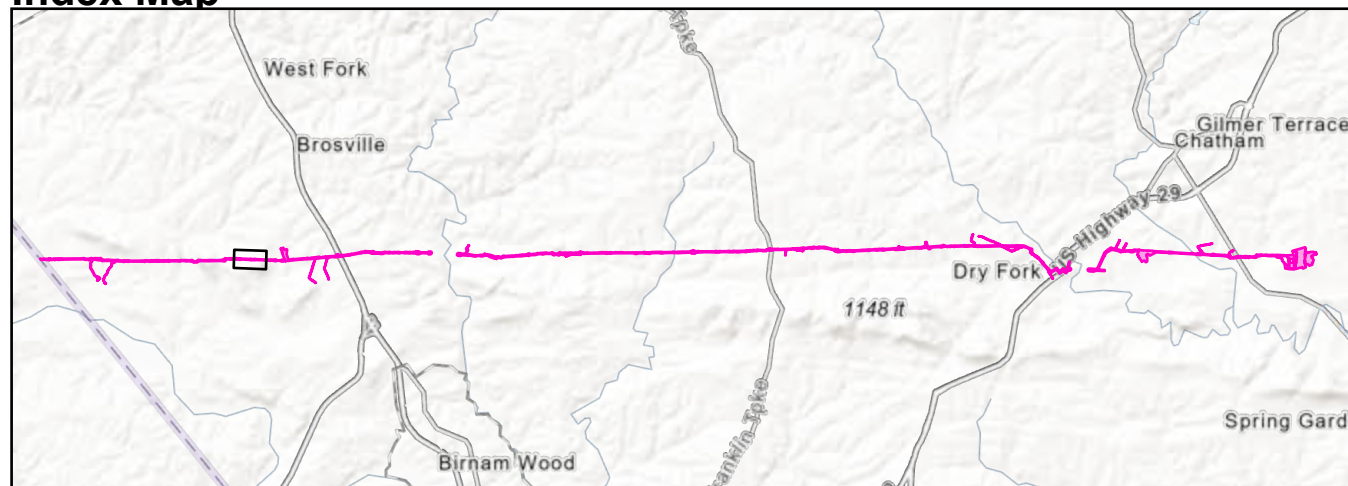
Prepared by:  
**Wetland Studies and Solutions, Inc.**  
a **DAVEY** company



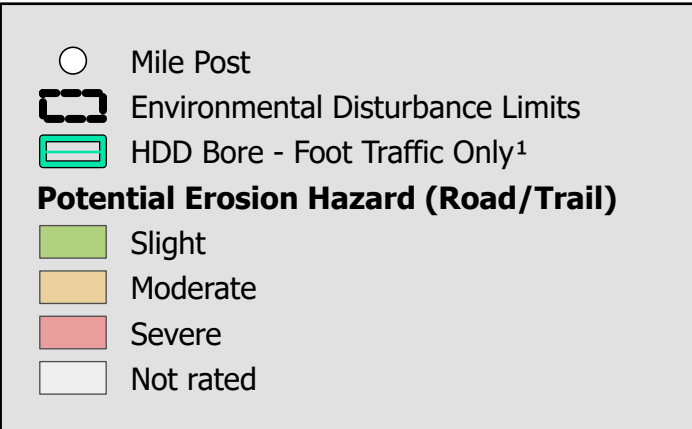
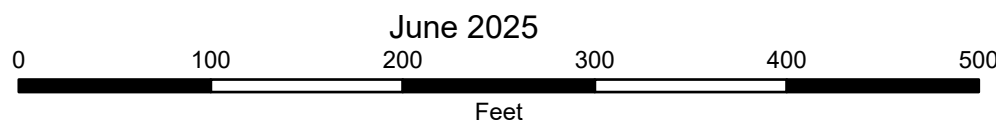


Prepared by:  
**Wetland Studies and Solutions, Inc.**  
a DAVEY company


**Index Map**



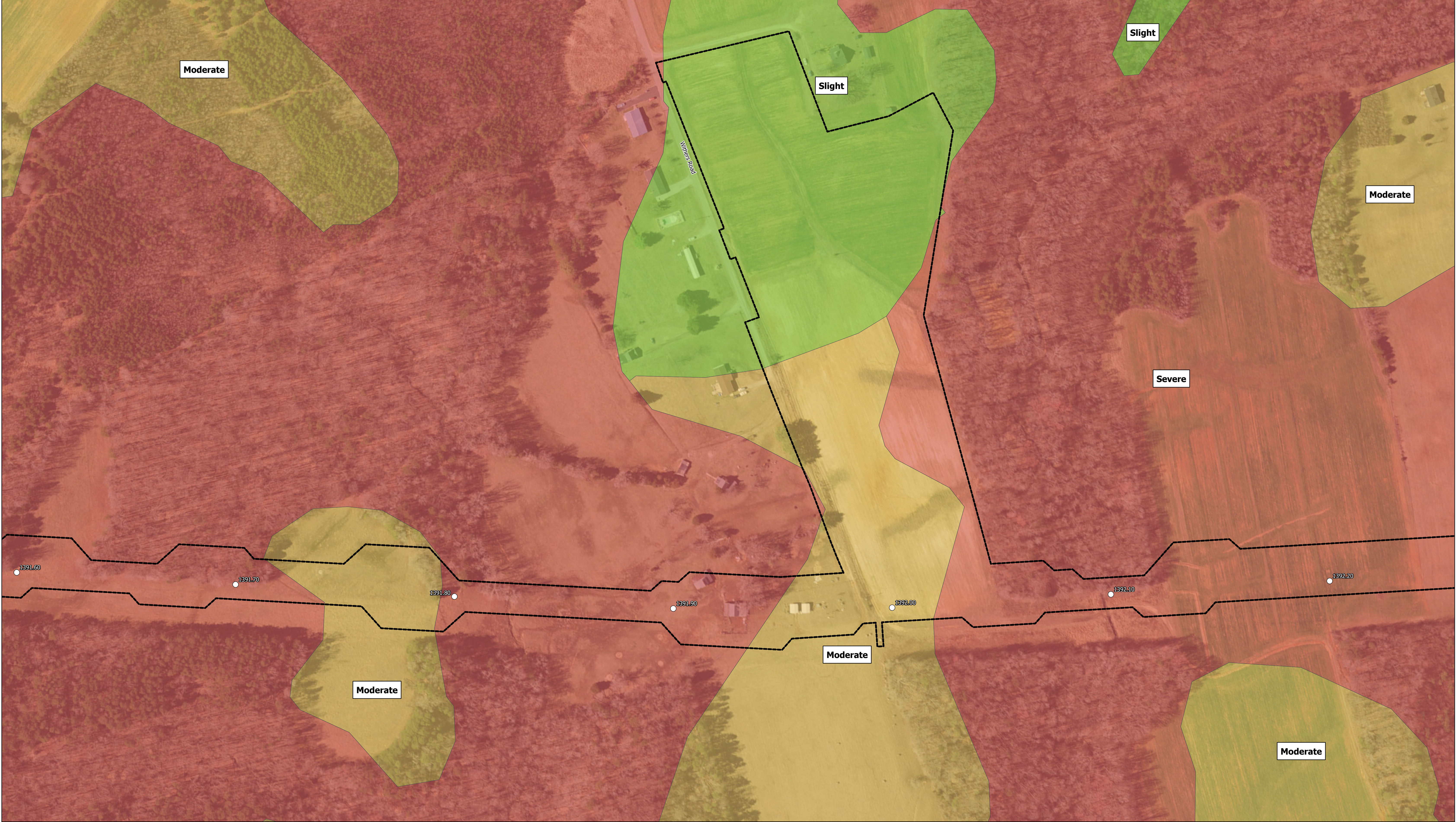
**Attachment 10**  
**Southeast Supply Enhancement Project**  
**Eden Loop - VA Portion and Compressor Station 165**  
**Potential for Soil Erosion Map**  
**Project Location:**  
**Pittsylvania County, Virginia**



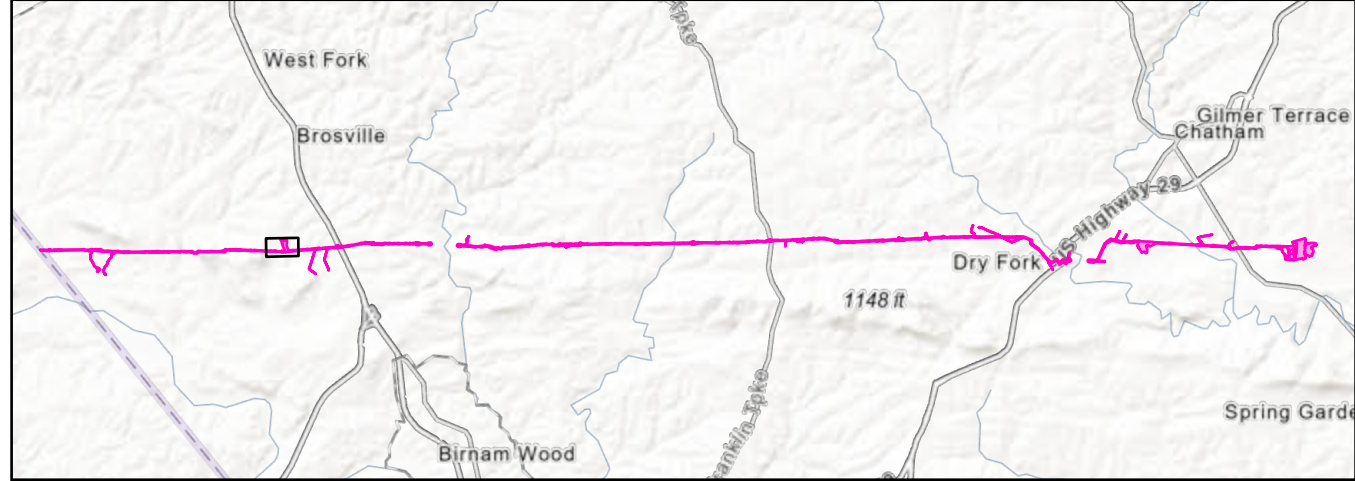
\*Indicates no earth disturbance  
Soil Source: Soil Survey Staff, Natural Resources Conservation Service,  
United States Department of Agriculture. Soil Survey Geographic (SSURGO) Database  
Aerial Source: Virginia Base Mapping Program (VBMP) - Spring 2023  
Horizontal Datum: NAD83 VA State Plane (2011) South US Survey Foot



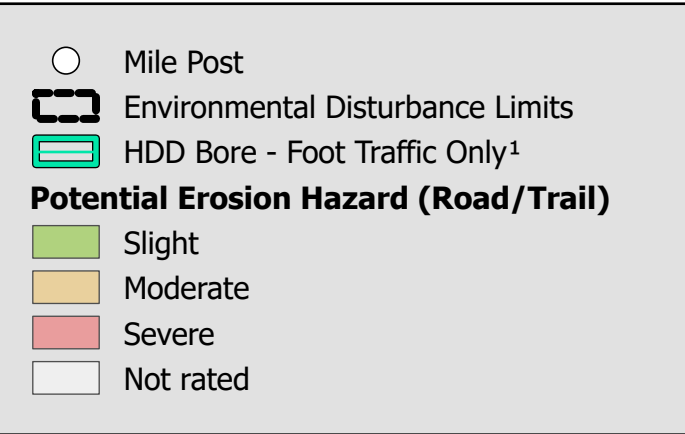
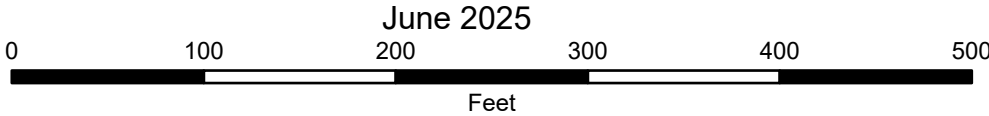





**Index Map**



**Attachment 10**  
**Southeast Supply Enhancement Project**  
**Eden Loop - VA Portion and Compressor Station 165**  
**Potential for Soil Erosion Map**  
**Project Location:**  
**Pittsylvania County, Virginia**

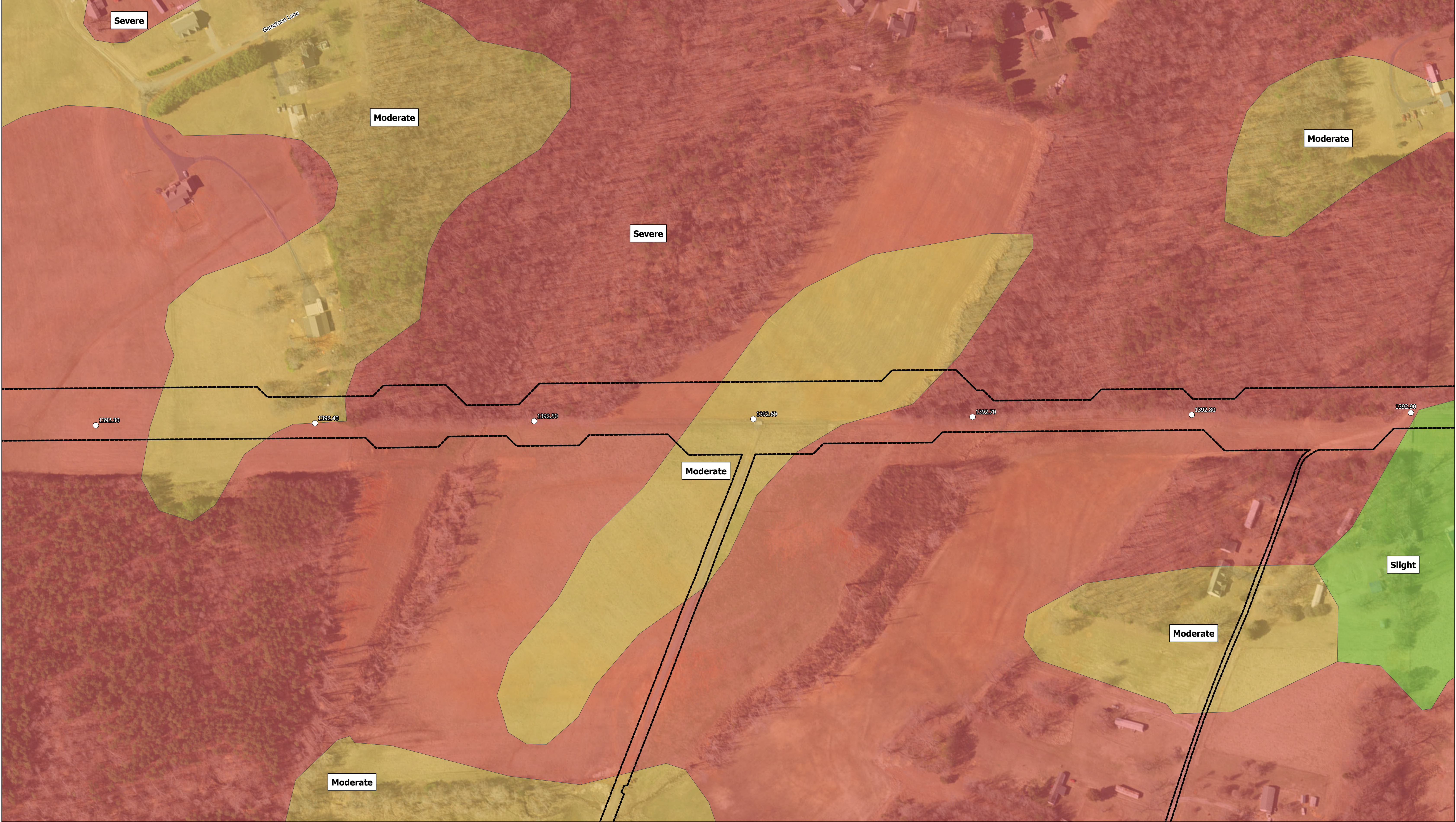


\*Indicates no earth disturbance  
Soil Source: Soil Survey Staff, Natural Resources Conservation Service,  
United States Department of Agriculture. Soil Survey Geographic (SSURGO) Database  
Aerial Source: Virginia Base Mapping Program (VBMP) - Spring 2023  
Horizontal Datum: NAD83 VA State Plane (2011) South US Survey Foot

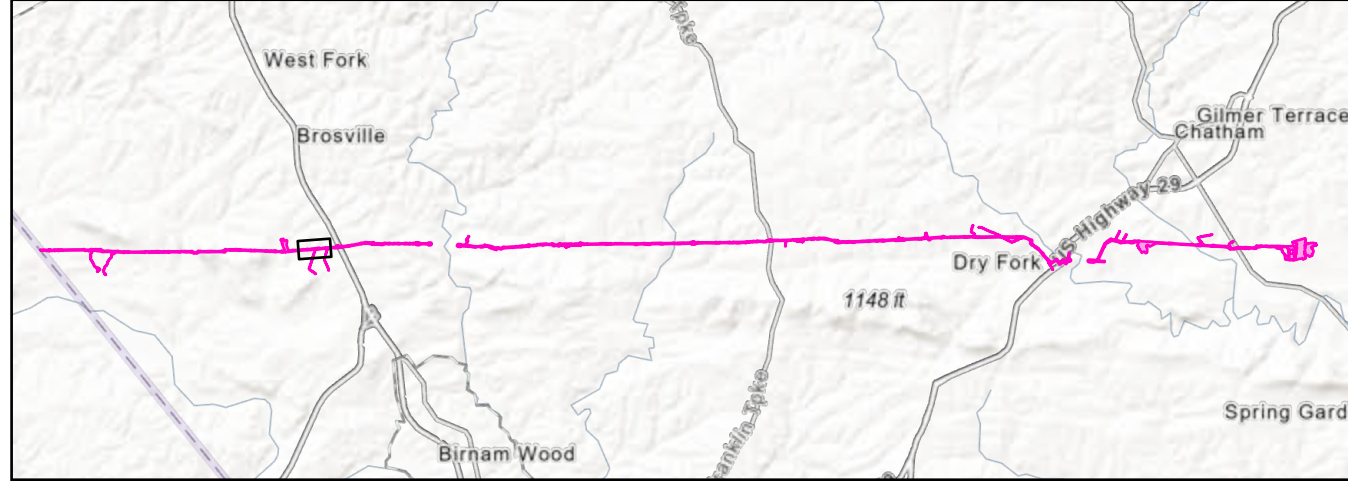


Prepared by:  
**Wetland Studies and Solutions, Inc.**  
a **DAVEY** company

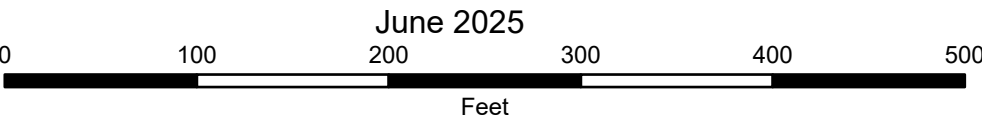




Index Map




**Attachment 10**  
**Southeast Supply Enhancement Project**  
**Eden Loop - VA Portion and Compressor Station 165**  
**Potential for Soil Erosion Map**  
**Project Location:**  
**Pittsylvania County, Virginia**



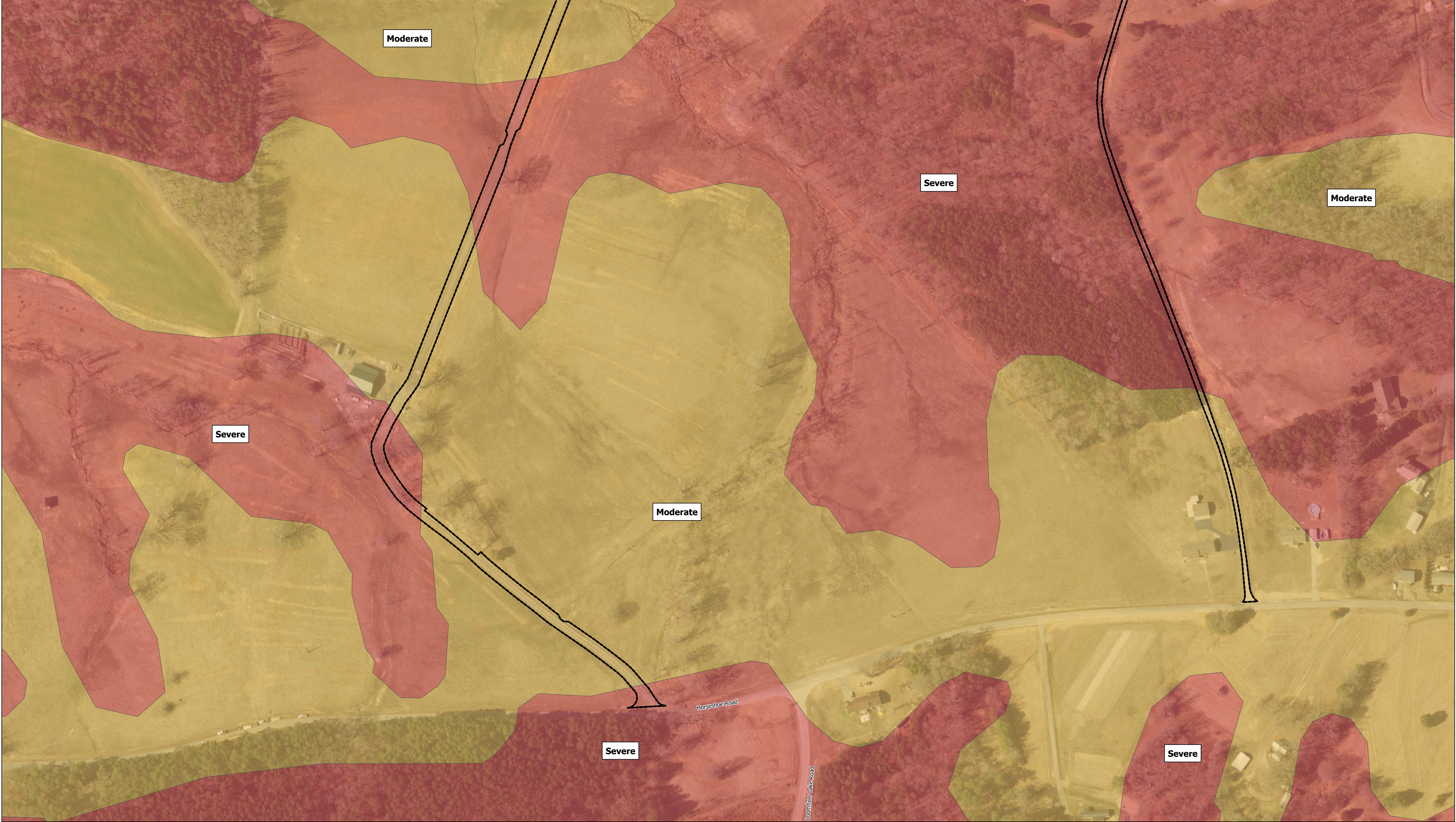
- Mile Post
- ▬ Environmental Disturbance Limits
- ▬ HDD Bore - Foot Traffic Only<sup>1</sup>
- Potential Erosion Hazard (Road/Trail)**
- Slight
- Moderate
- Severe
- Not rated

<sup>1</sup>Indicates no earth disturbance  
Soil Source: Soil Survey Staff, Natural Resources Conservation Service,  
United States Department of Agriculture, Soil Survey Geographic (SSURGO) Database  
Aerial Source: Virginia Base Mapping Program (VBMP) - Spring 2023  
Horizontal Datum: NAD83 VA State Plane (2011) South US Survey Foot

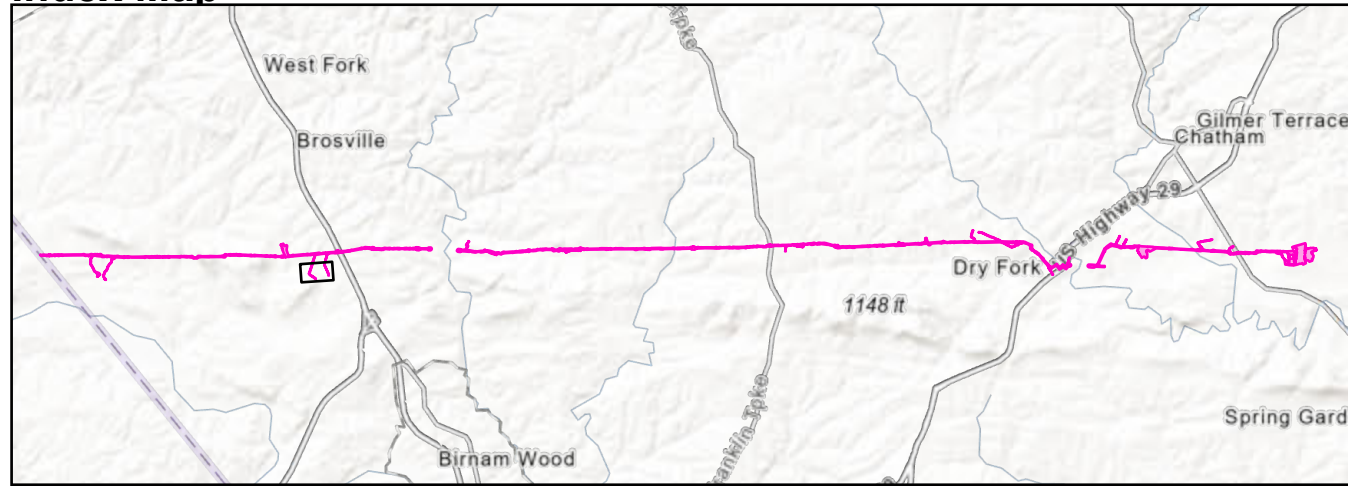


Prepared by:  
**Wetland Studies and Solutions, Inc.**  
a **DAVEY** company

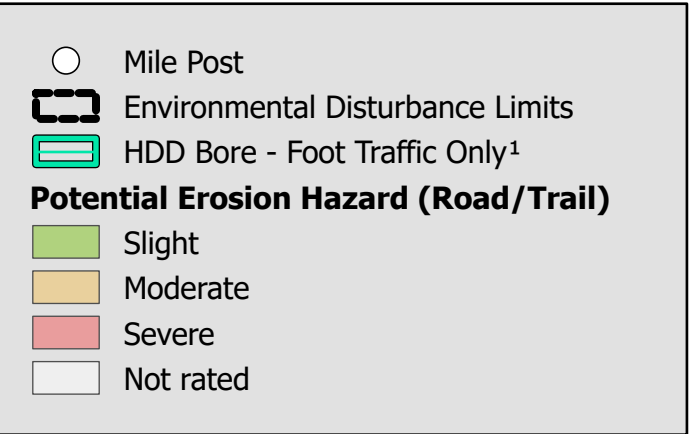
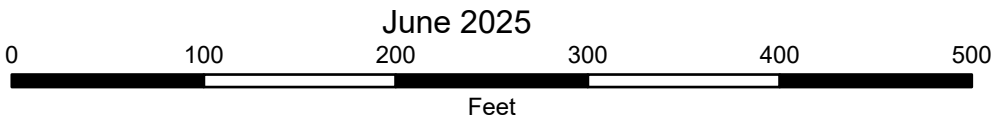





Index Map



**Attachment 10**  
**Southeast Supply Enhancement Project**  
**Eden Loop - VA Portion and Compressor Station 165**  
**Potential for Soil Erosion Map**  
**Project Location:**  
**Pittsylvania County, Virginia**

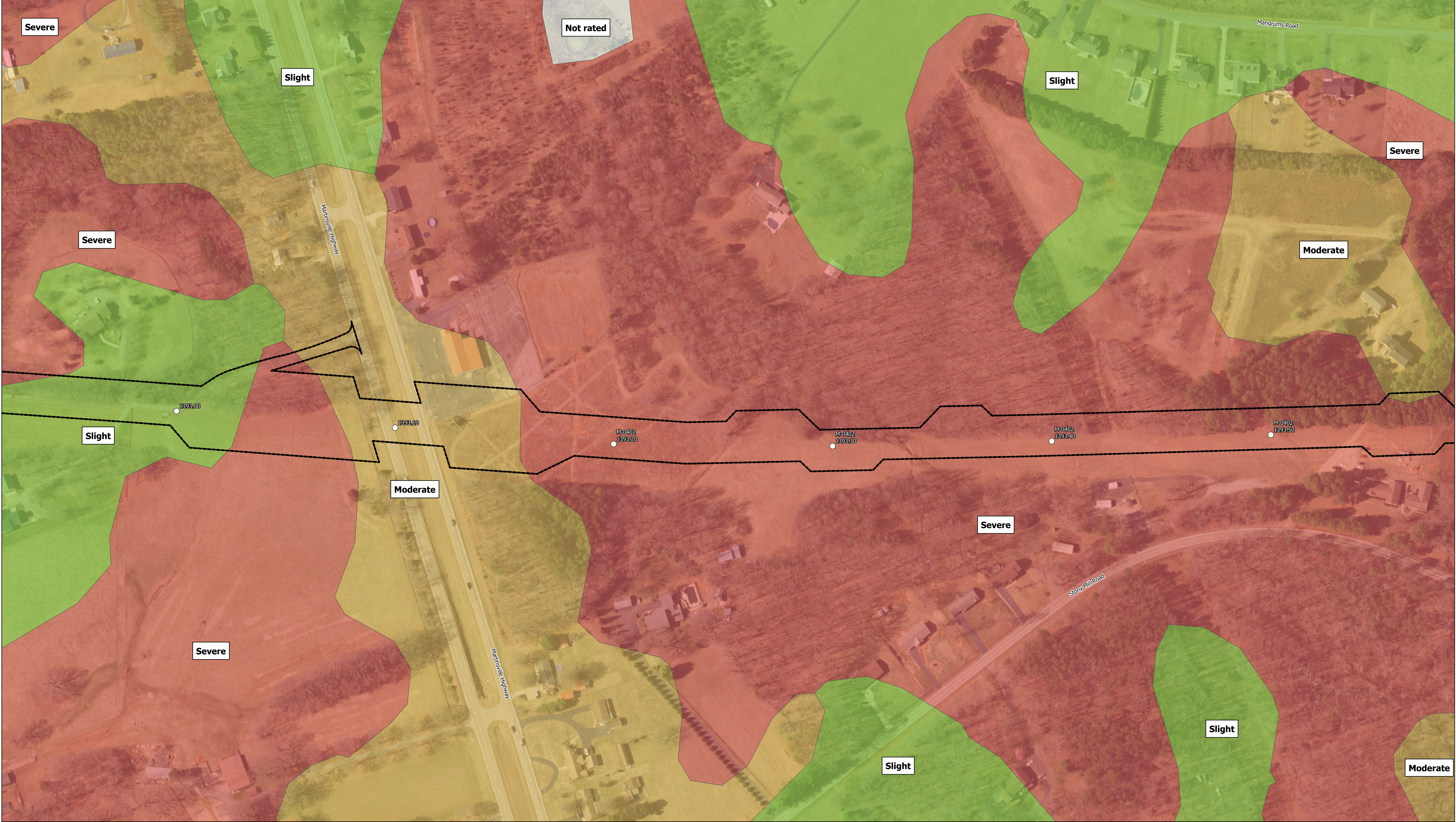


\*Indicates no earth disturbance  
Soil Source: Soil Survey Staff, Natural Resources Conservation Service,  
United States Department of Agriculture. Soil Survey Geographic (SSURGO) Database  
Aerial Source: Virginia Base Mapping Program (VBMP) - Spring 2023  
Horizontal Datum: NAD83 VA State Plane (2011) South US Survey Foot

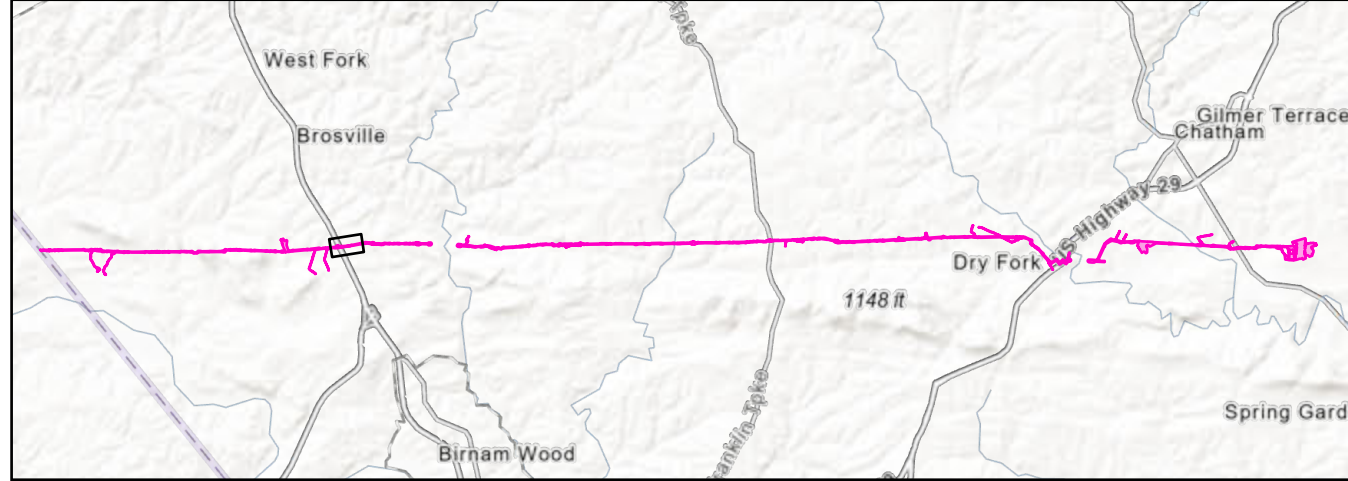


Prepared by:  
**Wetland Studies and Solutions, Inc.**  
a **DAVEY** company

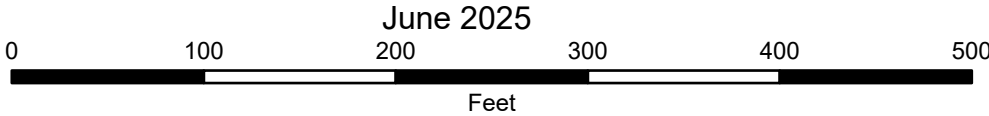




Index Map




**Attachment 10**  
**Southeast Supply Enhancement Project**  
**Eden Loop - VA Portion and Compressor Station 165**  
**Potential for Soil Erosion Map**  
**Project Location:**  
**Pittsylvania County, Virginia**



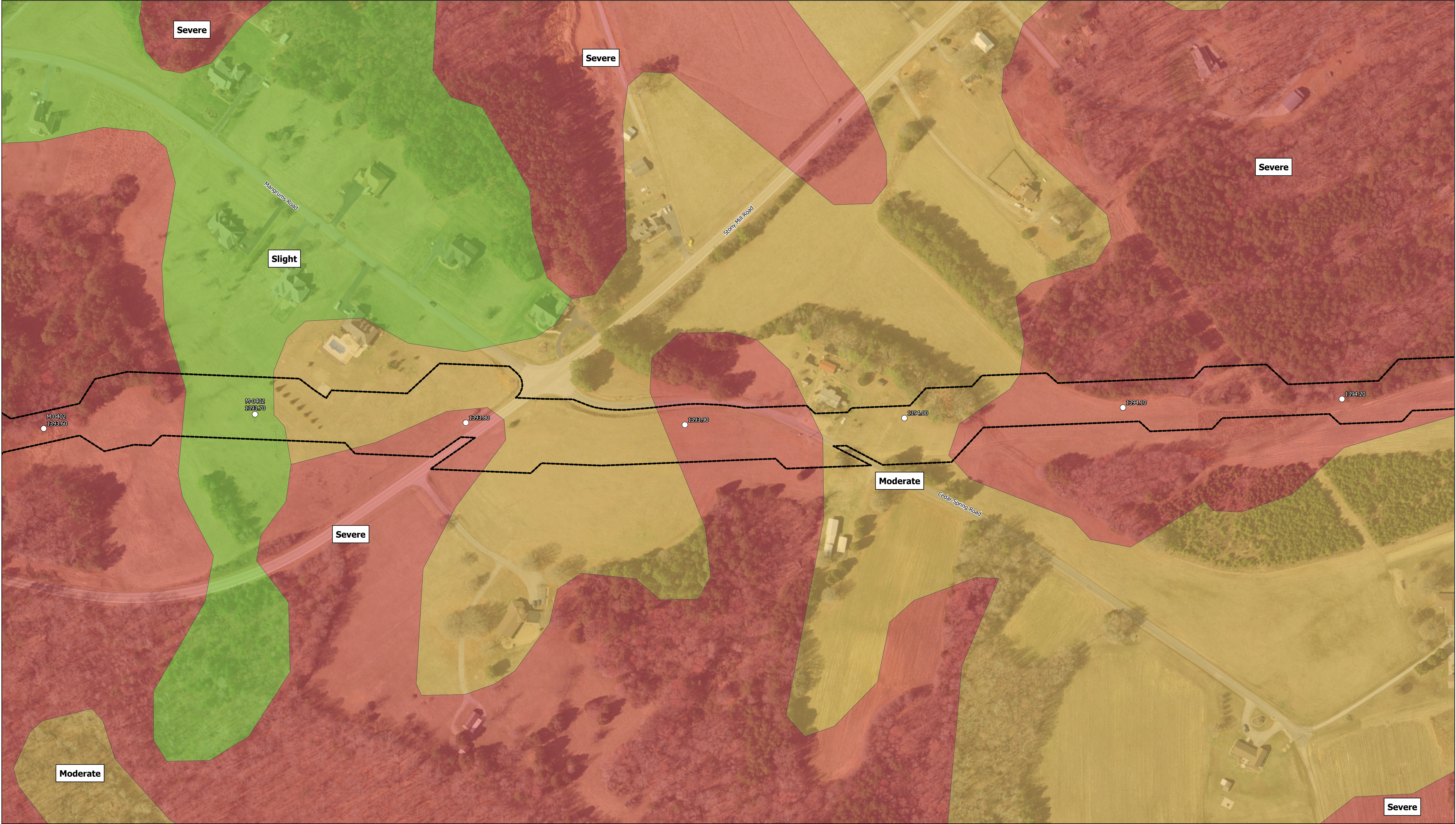
○ Mile Post  
□ Environmental Disturbance Limits  
▬ HDD Bore - Foot Traffic Only<sup>1</sup>  
**Potential Erosion Hazard (Road/Trail)**  
■ Slight  
■ Moderate  
■ Severe  
■ Not rated

<sup>1</sup>Indicates no earth disturbance  
Soil Source: Soil Survey Staff, Natural Resources Conservation Service,  
United States Department of Agriculture. Soil Survey Geographic (SSURGO) Database  
Aerial Source: Virginia Base Mapping Program (VBMP) - Spring 2023  
Horizontal Datum: NAD83 VA State Plane (2011) South US Survey Foot

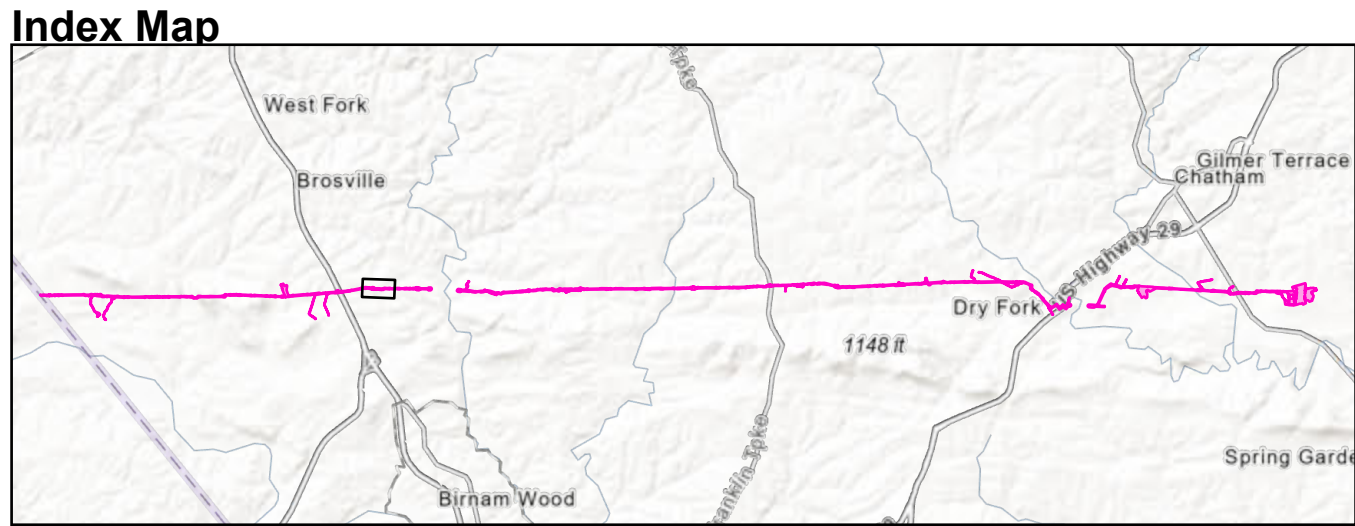


Prepared by:  
**Wetland Studies and Solutions, Inc.**  
a DAVEY company

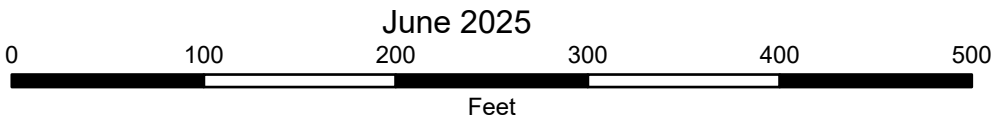




Prepared for:  
**William's**  
  
Prepared by:  
**Wetland Studies and Solutions, Inc.**  
a **DAVEY** company




**Attachment 10**  
**Southeast Supply Enhancement Project**  
**Eden Loop - VA Portion and Compressor Station 165**  
**Potential for Soil Erosion Map**  
**Project Location:**  
**Pittsylvania County, Virginia**

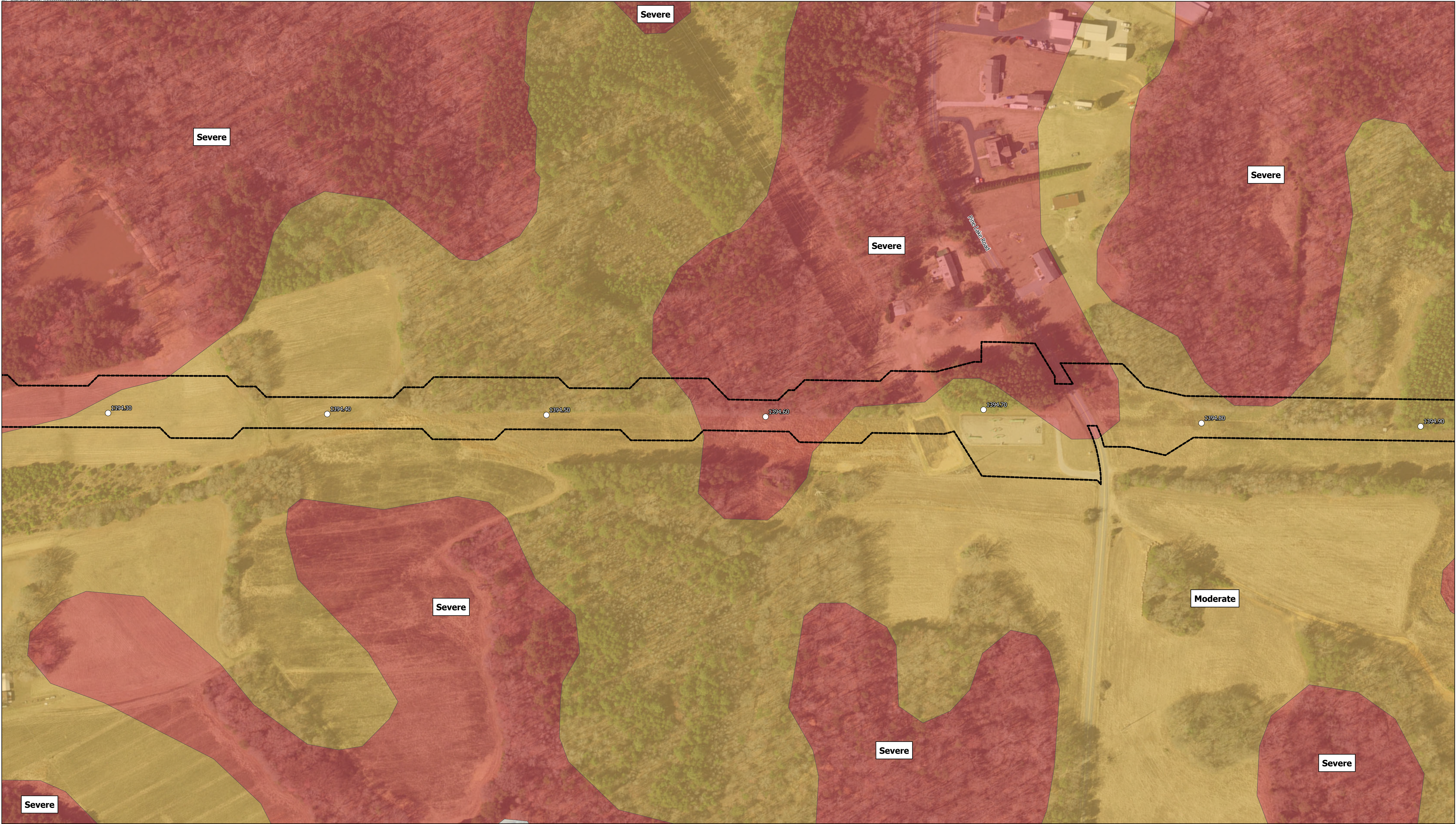


○ Mile Post  
□ Environmental Disturbance Limits  
▬ HDD Bore - Foot Traffic Only<sup>1</sup>  
**Potential Erosion Hazard (Road/Trail)**  
■ Slight  
■ Moderate  
■ Severe  
□ Not rated

<sup>1</sup>Indicates no earth disturbance  
Soil Source: Soil Survey Staff, Natural Resources Conservation Service,  
United States Department of Agriculture. Soil Survey Geographic (SSURGO) Database  
Aerial Source: Virginia Base Mapping Program (VBMP) - Spring 2023  
Horizontal Datum: NAD83 VA State Plane (2011) South US Survey Foot

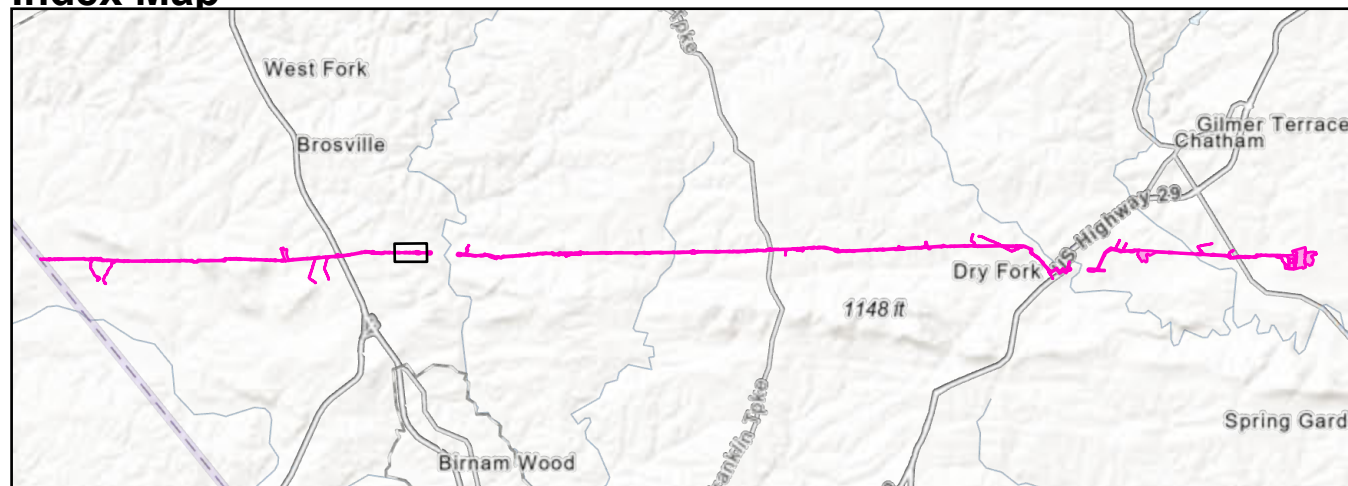




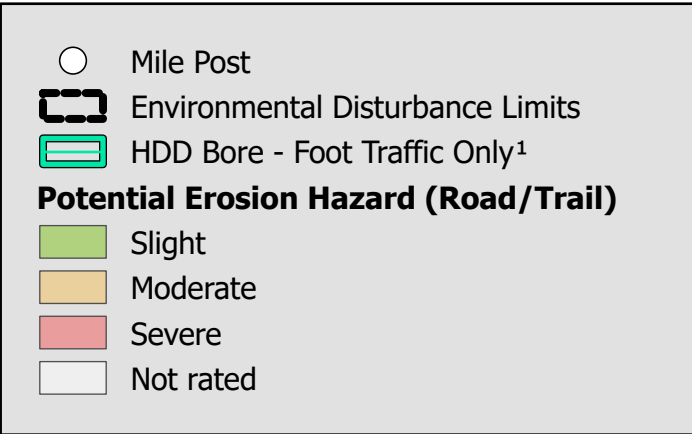
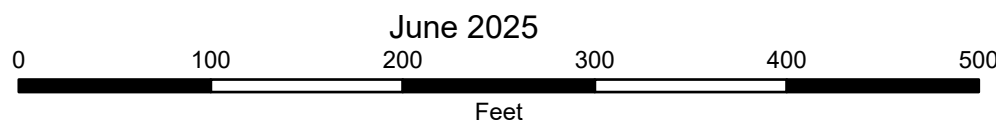


Prepared by:  
**Wetland Studies and Solutions, Inc.**  
a **DAVEY** company


**Index Map**



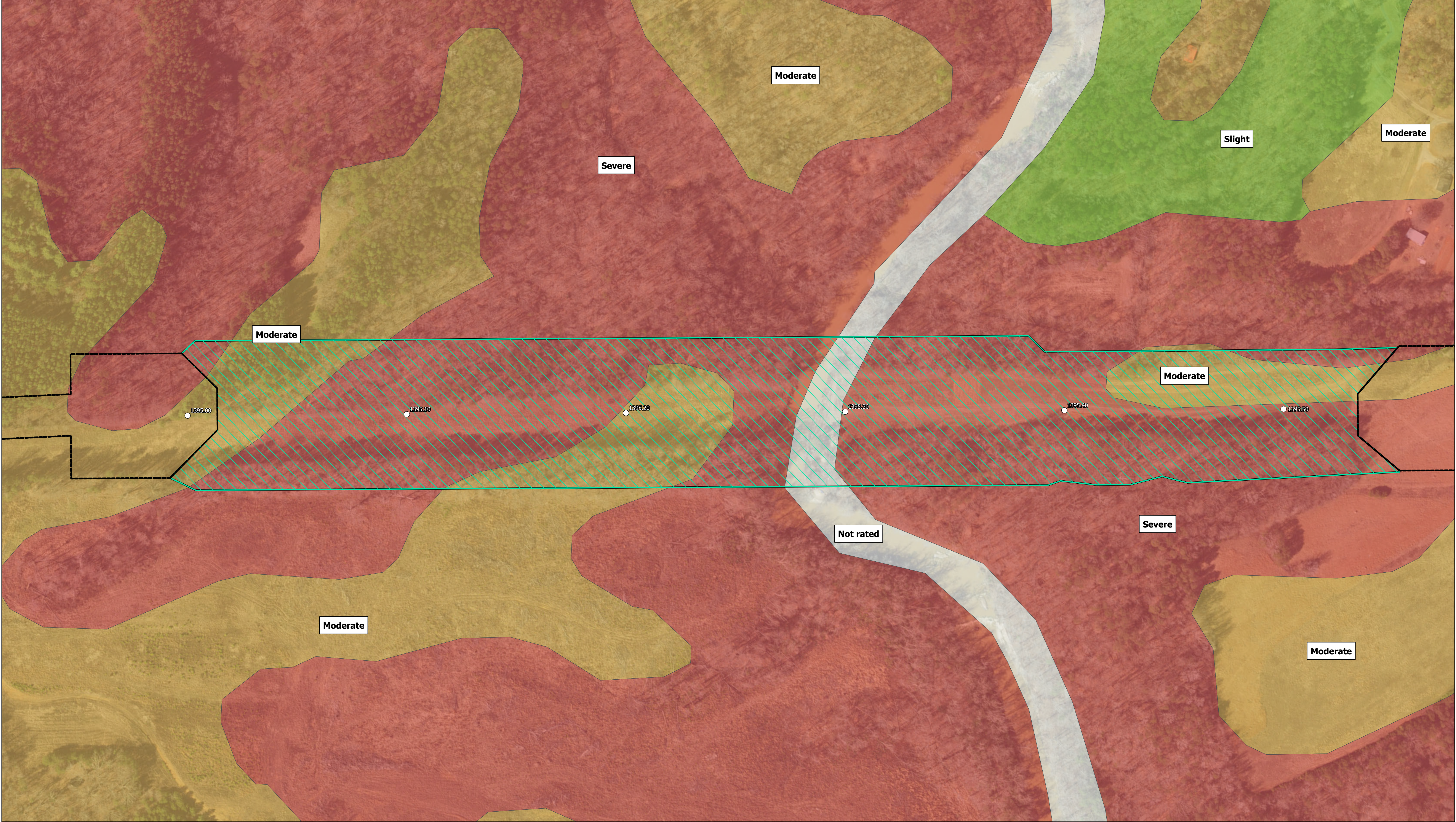
**Attachment 10**  
**Southeast Supply Enhancement Project**  
**Eden Loop - VA Portion and Compressor Station 165**  
**Potential for Soil Erosion Map**  
Project Location:  
Pittsylvania County, Virginia



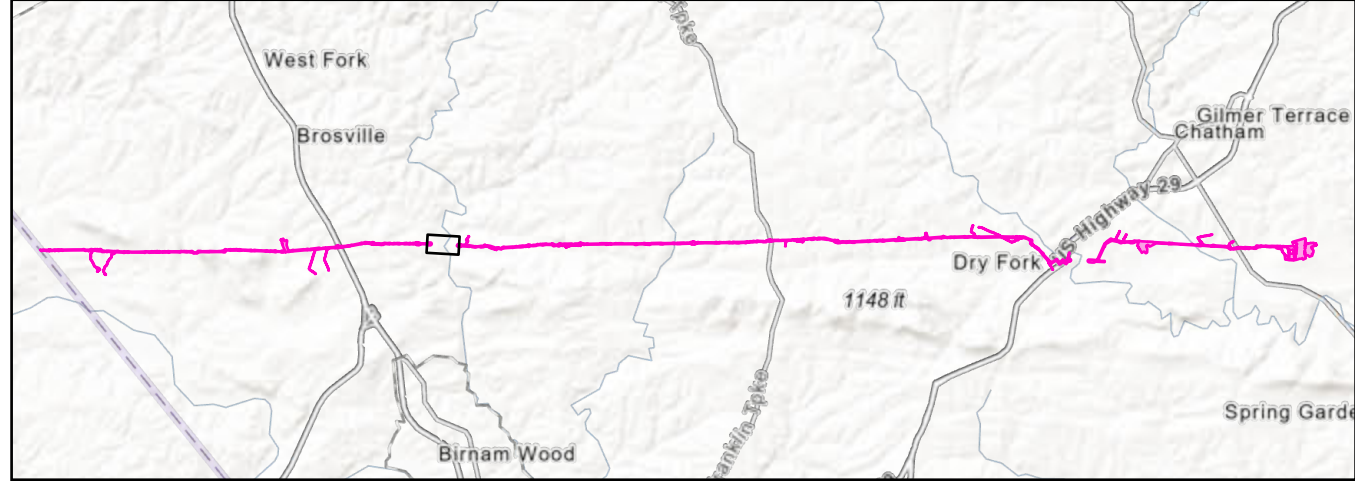
\*Indicates no earth disturbance  
Soil Source: Soil Survey Staff, Natural Resources Conservation Service,  
United States Department of Agriculture. Soil Survey Geographic (SSURGO) Database  
Aerial Source: Virginia Base Mapping Program (VBMP) - Spring 2023  
Horizontal Datum: NAD83 VA State Plane (2011) South US Survey Foot



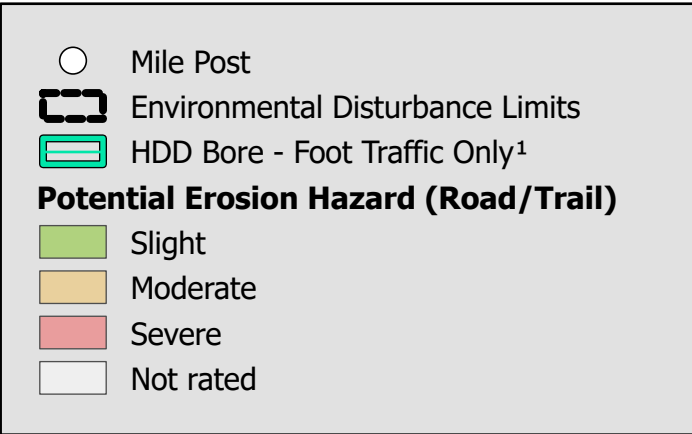





Index Map



**Attachment 10**  
**Southeast Supply Enhancement Project**  
**Eden Loop - VA Portion and Compressor Station 165**  
**Potential for Soil Erosion Map**  
**Project Location:**  
**Pittsylvania County, Virginia**

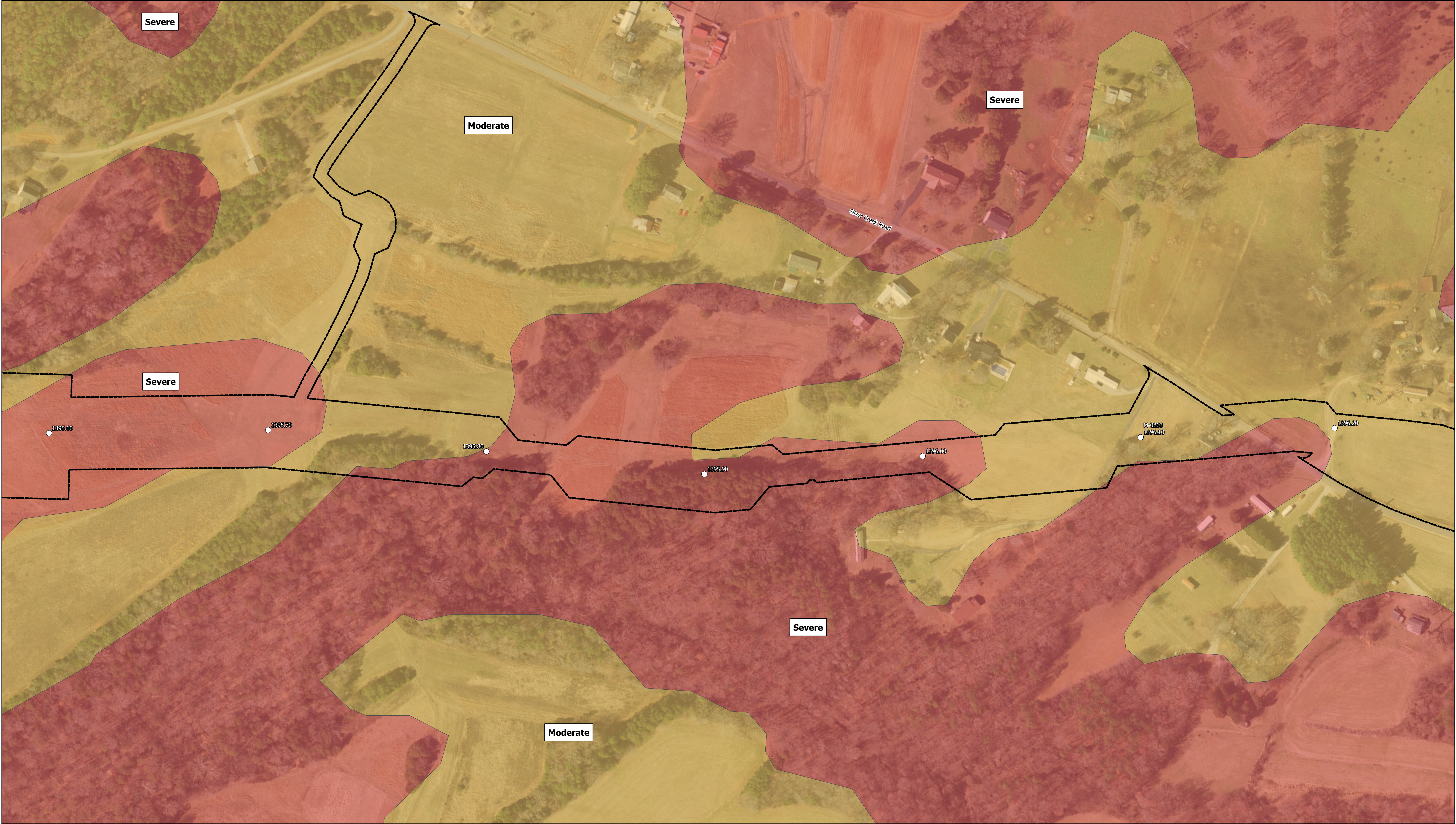


\*Indicates no earth disturbance  
Soil Source: Soil Survey Staff, Natural Resources Conservation Service,  
United States Department of Agriculture. Soil Survey Geographic (SSURGO) Database  
Aerial Source: Virginia Base Mapping Program (VBMP) - Spring 2023  
Horizontal Datum: NAD83 VA State Plane (2011) South US Survey Foot



Prepared by:  
**Wetland Studies and Solutions, Inc.**  
a **DAVEY** company





Prepared for:

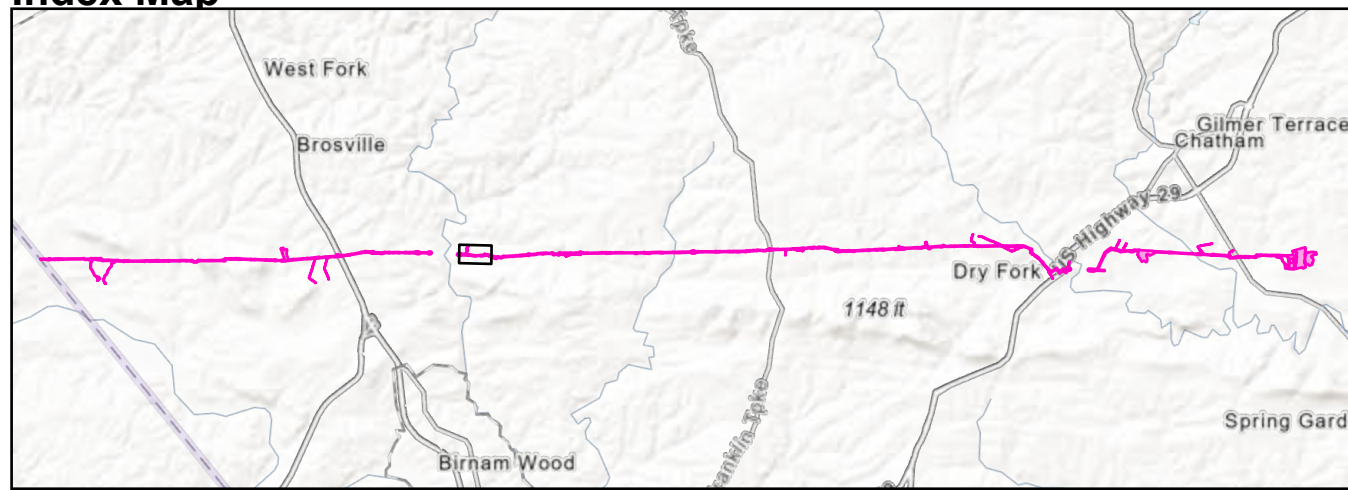


Prepared by:

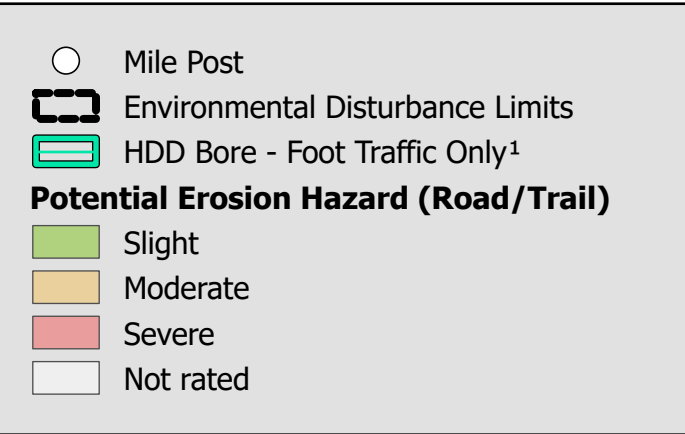
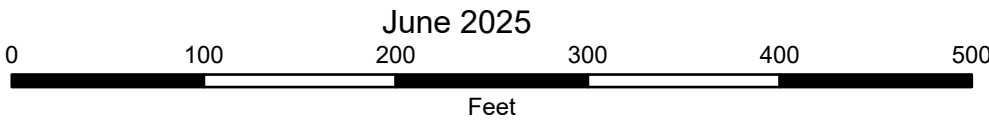
Wetland Studies and Solutions, Inc.

a DAVEY company


Index Map



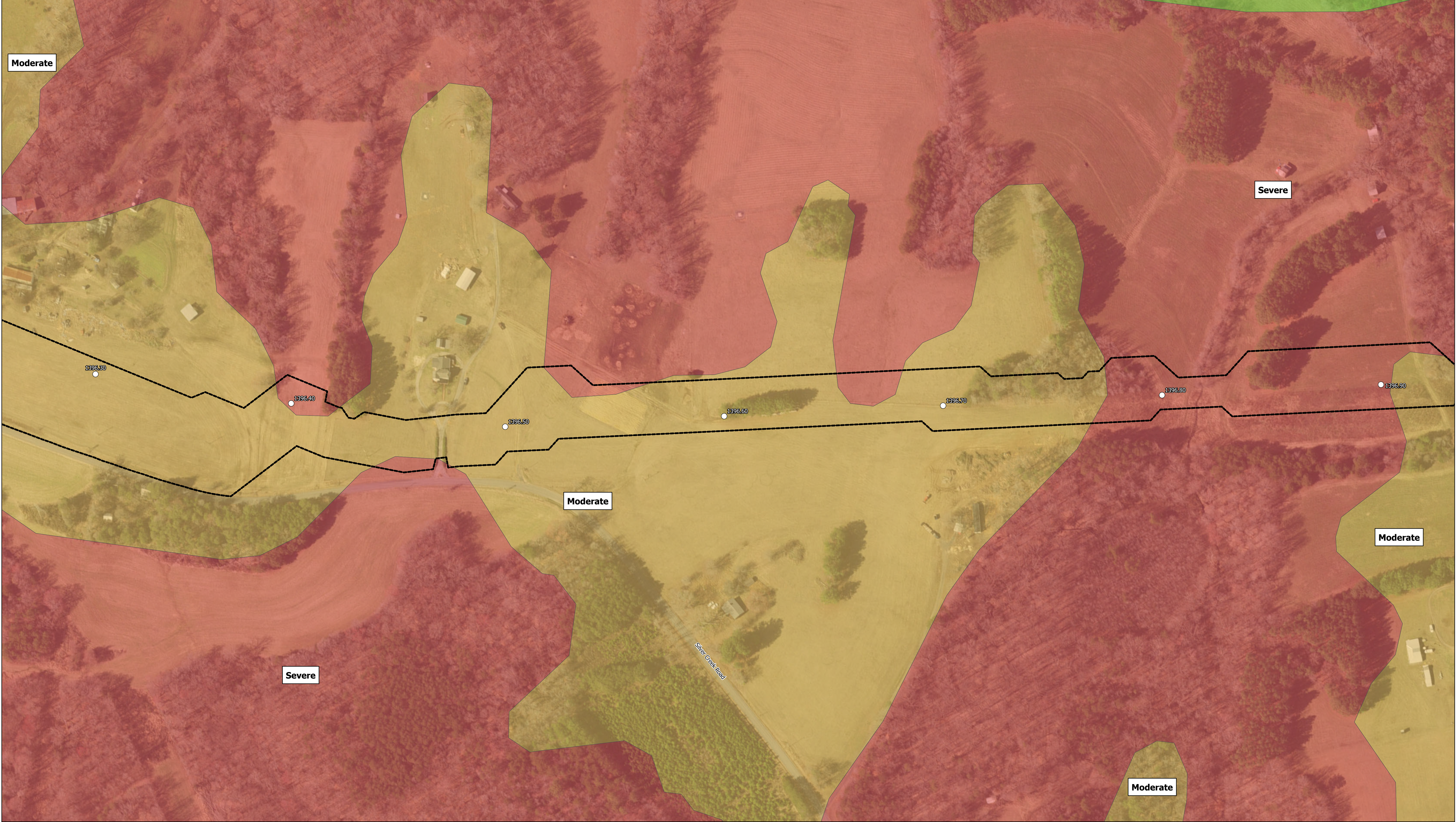
**Attachment 10**  
**Southeast Supply Enhancement Project**  
**Eden Loop - VA Portion and Compressor Station 165**  
**Potential for Soil Erosion Map**  
**Project Location:**  
**Pittsylvania County, Virginia**



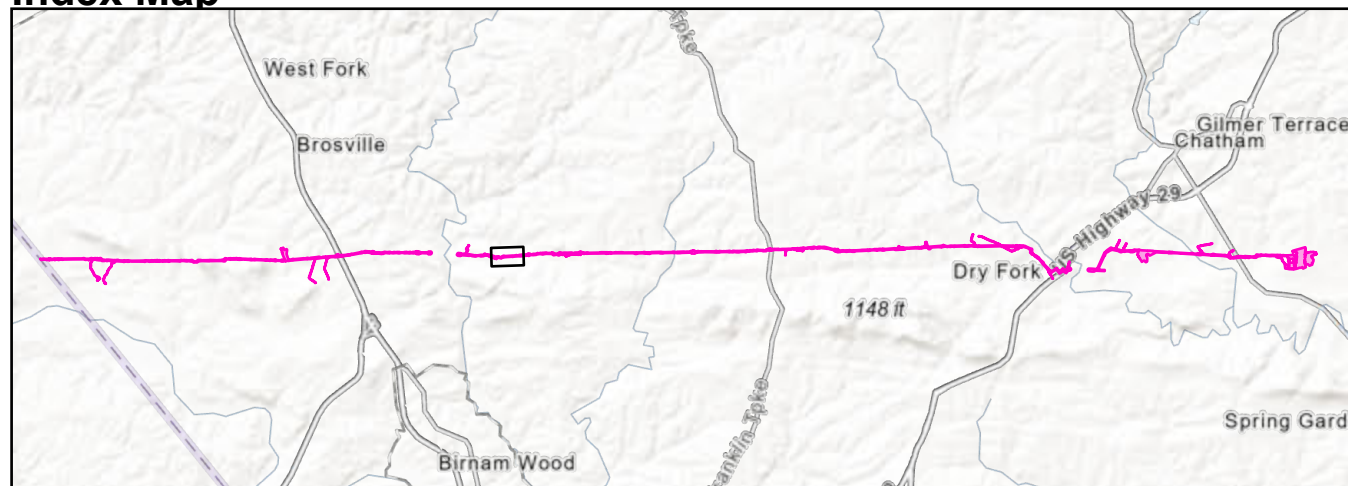
\*Indicates no earth disturbance  
Soil Source: Soil Survey Staff, Natural Resources Conservation Service,  
United States Department of Agriculture. Soil Survey Geographic (SSURGO) Database  
Aerial Source: Virginia Base Mapping Program (VBMP) - Spring 2023  
Horizontal Datum: NAD83 VA State Plane (2011) South US Survey Foot



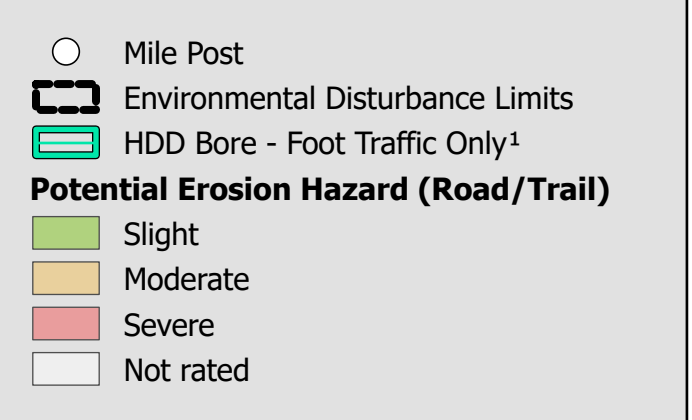
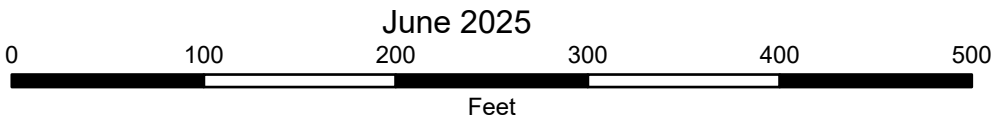





Index Map



Attachment 10  
Southeast Supply Enhancement Project  
Eden Loop - VA Portion and Compressor Station 165  
Potential for Soil Erosion Map  
Project Location:  
Pittsylvania County, Virginia

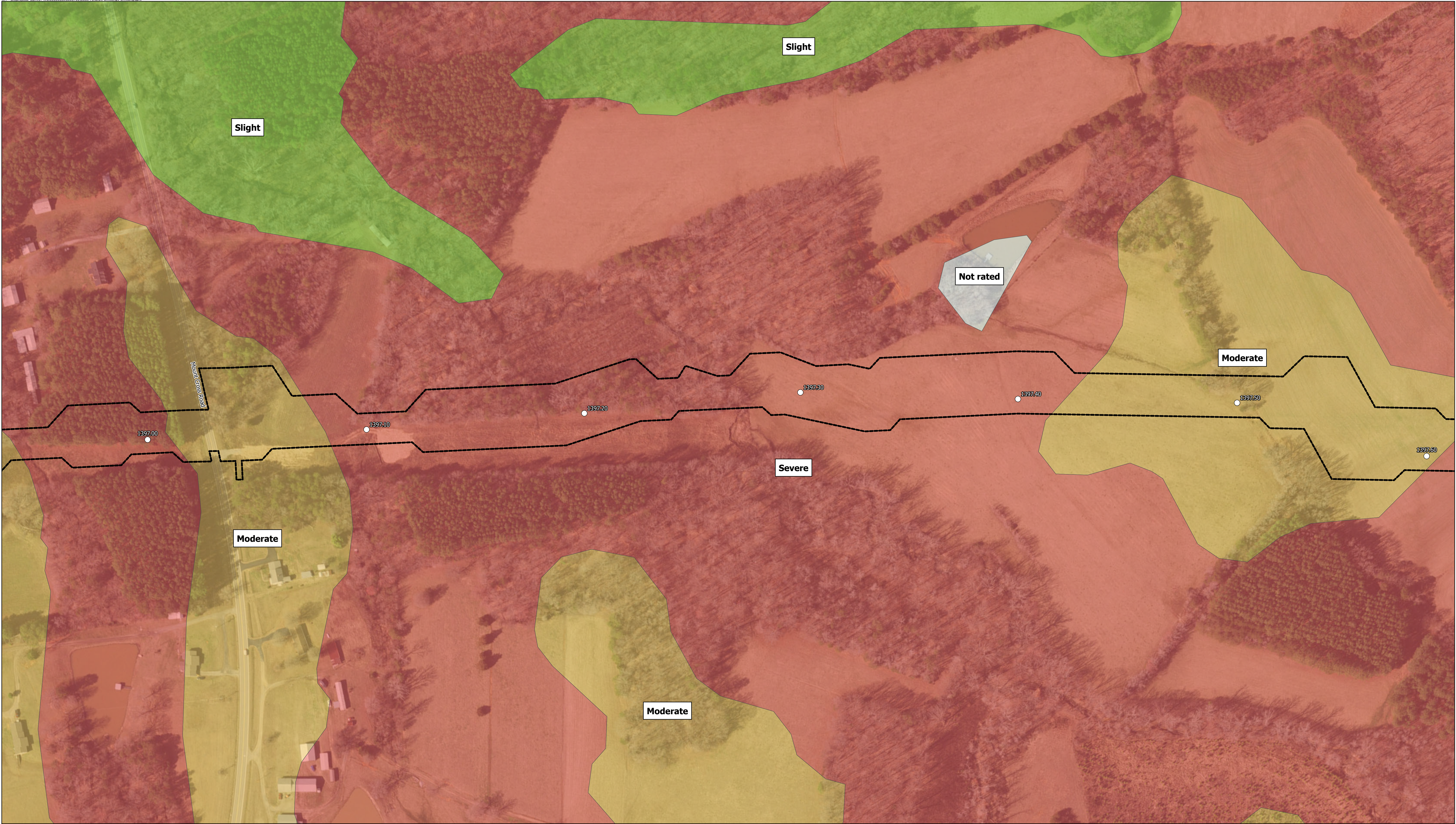


<sup>1</sup>Indicates no earth disturbance  
Soil Source: Soil Survey Staff, Natural Resources Conservation Service,  
United States Department of Agriculture, Soil Survey Geographic (SSURGO) Database  
Aerial Source: Virginia Base Mapping Program (VBMP) - Spring 2023  
Horizontal Datum: NAD83 VA State Plane (2011) South US Survey Foot

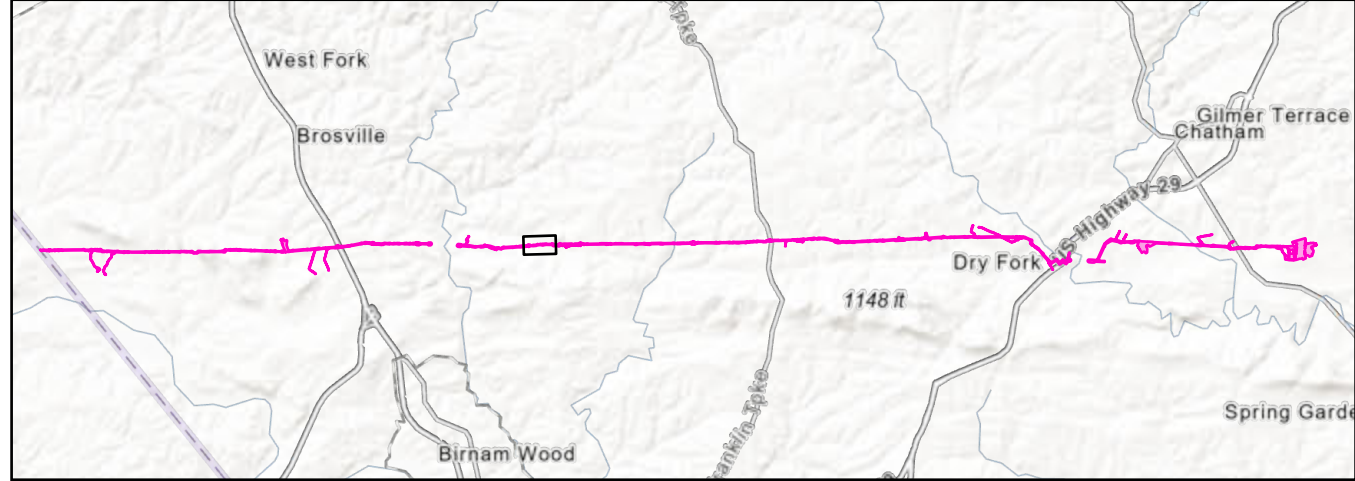


Prepared by:  
**Wetland Studies and Solutions, Inc.**  
a DAVEY company

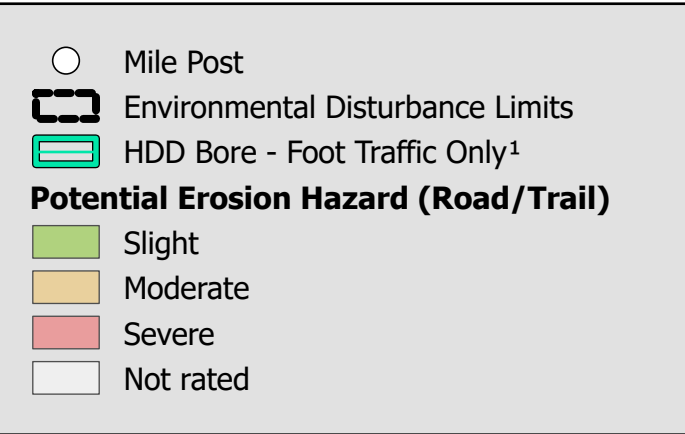
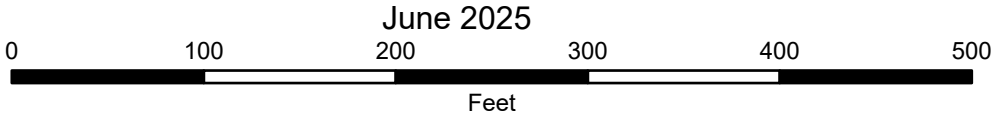





Index Map



Attachment 10  
Southeast Supply Enhancement Project  
Eden Loop - VA Portion and Compressor Station 165  
Potential for Soil Erosion Map  
Project Location:  
Pittsylvania County, Virginia

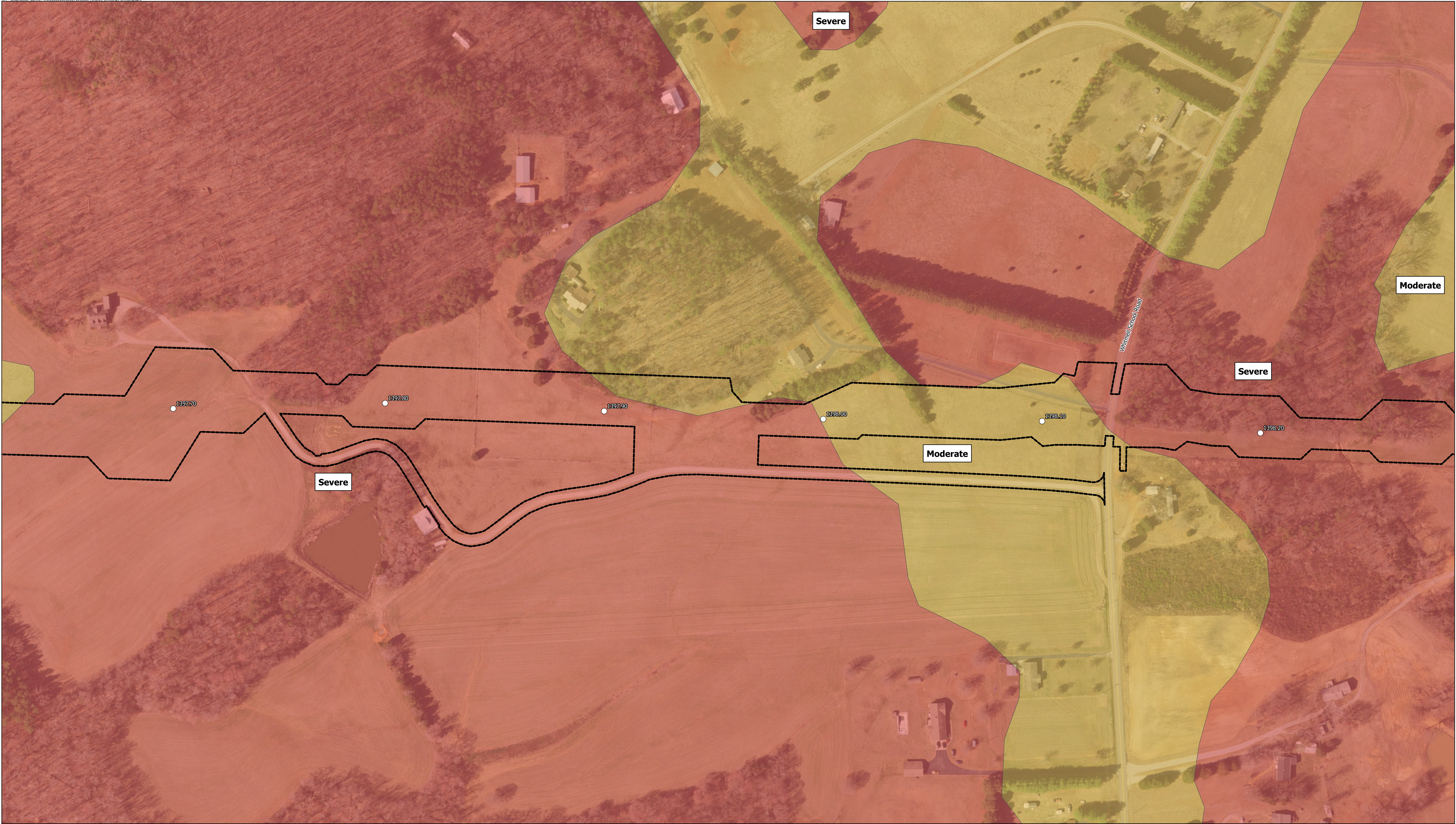


\*Indicates no earth disturbance  
Soil Source: Soil Survey Staff, Natural Resources Conservation Service,  
United States Department of Agriculture. Soil Survey Geographic (SSURGO) Database  
Aerial Source: Virginia Base Mapping Program (VBMP) - Spring 2023  
Horizontal Datum: NAD83 VA State Plane (2011) South US Survey Foot



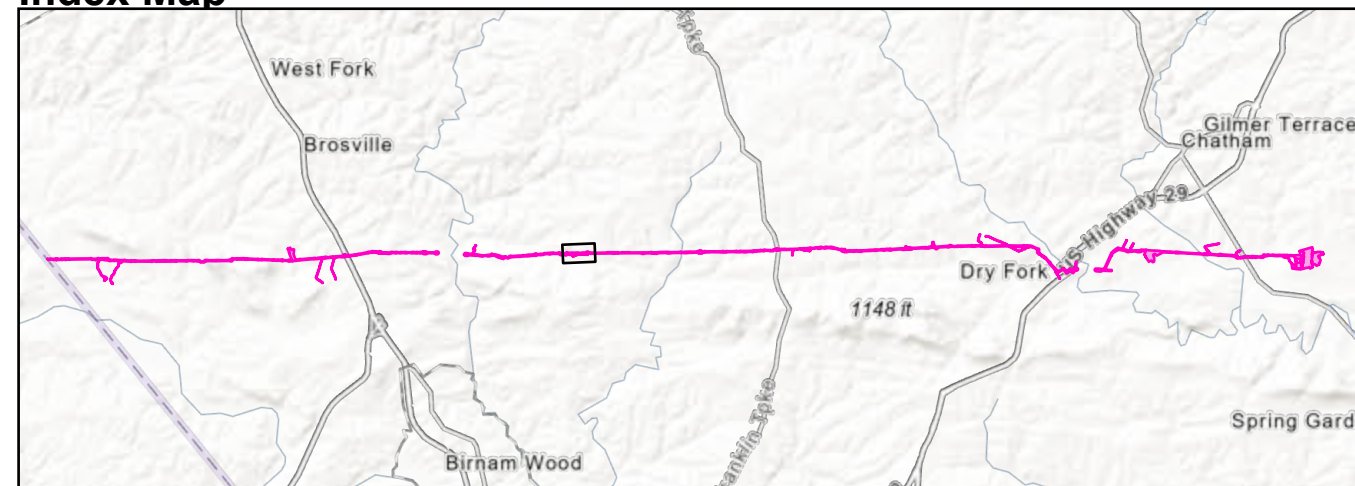
Prepared by:  
**Wetland Studies and Solutions, Inc.**  
a DAVEY company



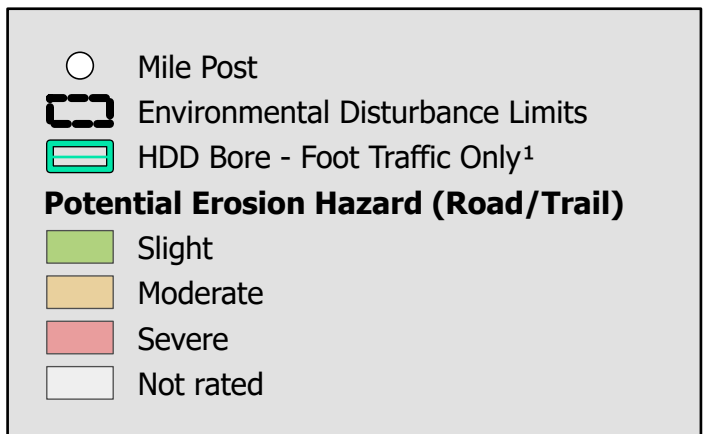
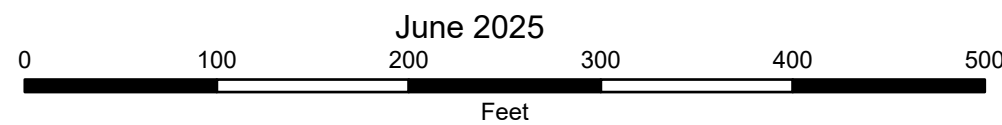


Prepared by:  
**Wetland Studies and Solutions, Inc.**  
a **DAVEY** company


**Index Map**



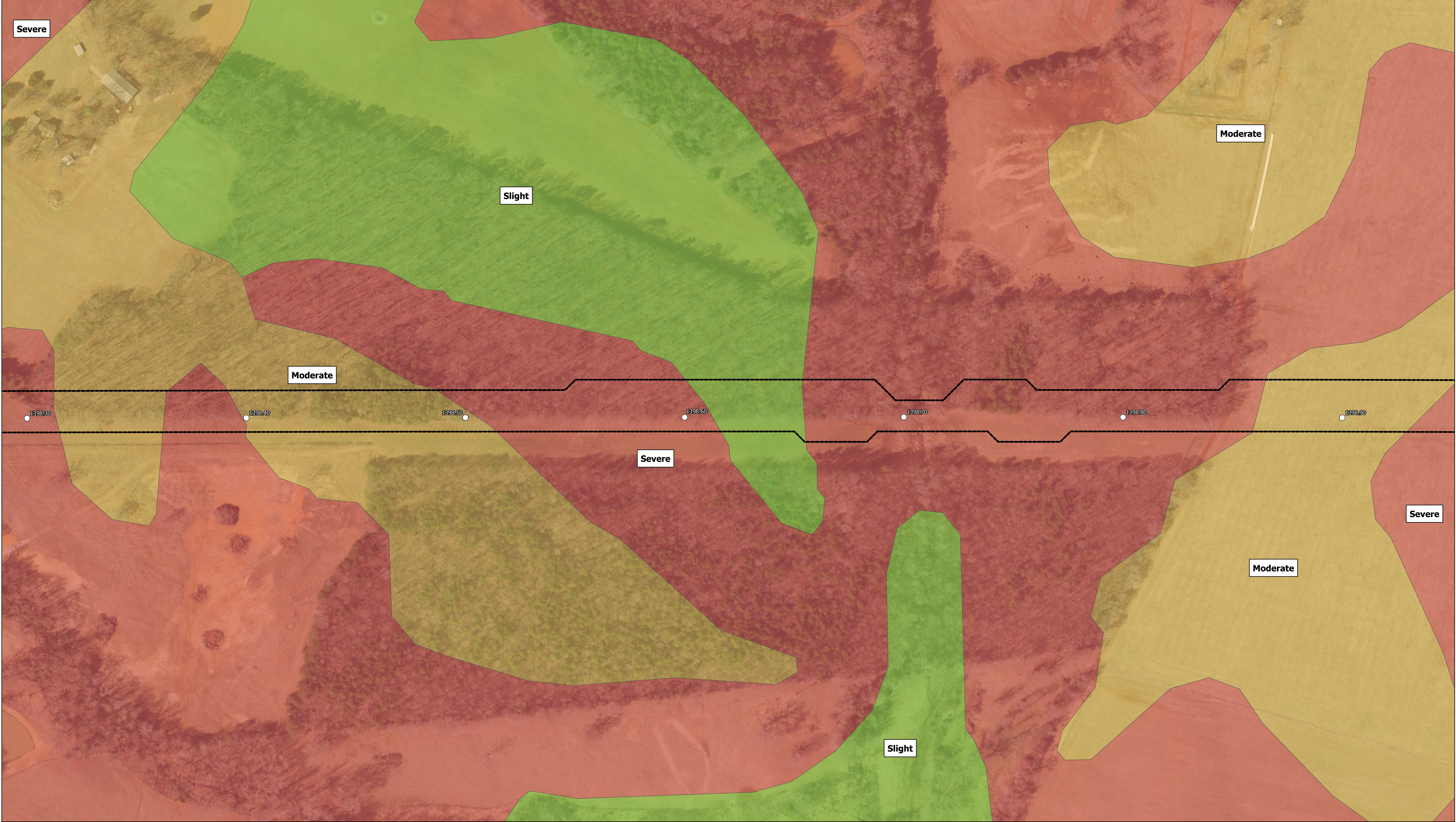
**Attachment 10**  
**Southeast Supply Enhancement Project**  
**Eden Loop - VA Portion and Compressor Station 165**  
**Potential for Soil Erosion Map**  
**Project Location:**  
**Pittsylvania County, Virginia**



<sup>1</sup>Indicates no earth disturbance  
Soil Source: Soil Survey Staff, Natural Resources Conservation Service,  
United States Department of Agriculture, Soil Survey Geographic (SSURGO) Database  
Aerial Source: Virginia Base Mapping Program (VBMP) - Spring 2023  
Horizontal Datum: NAD83 VA State Plane (2011) South US Survey Foot







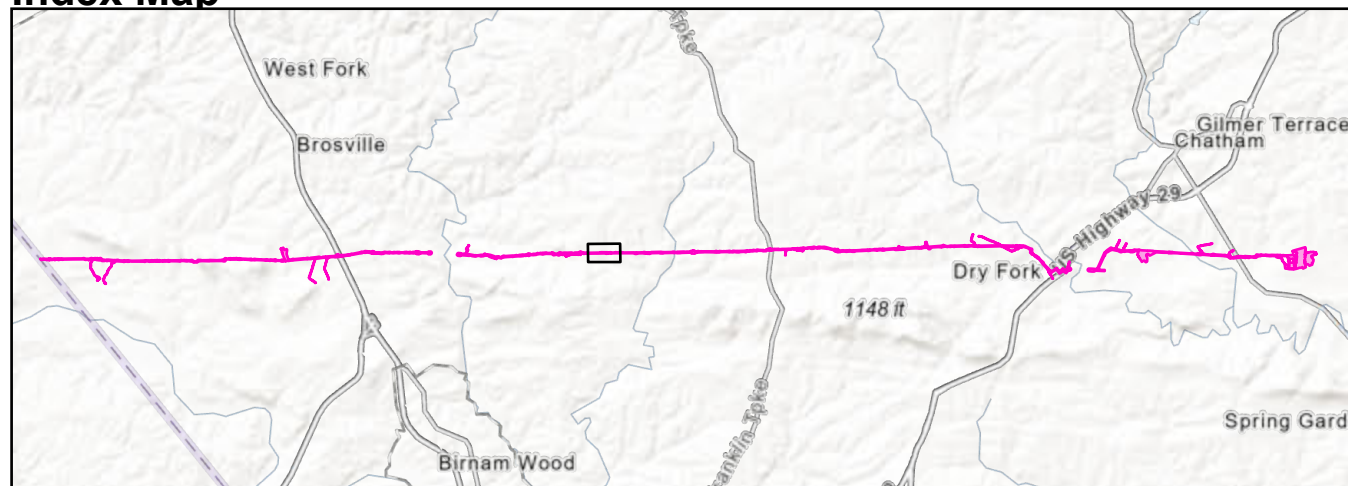
Prepared for:



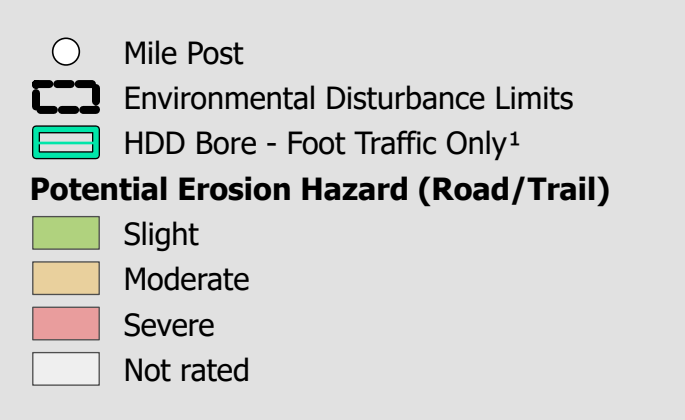
Prepared by:

Wetland Studies and Solutions, Inc.  
a DAVEY company


Index Map



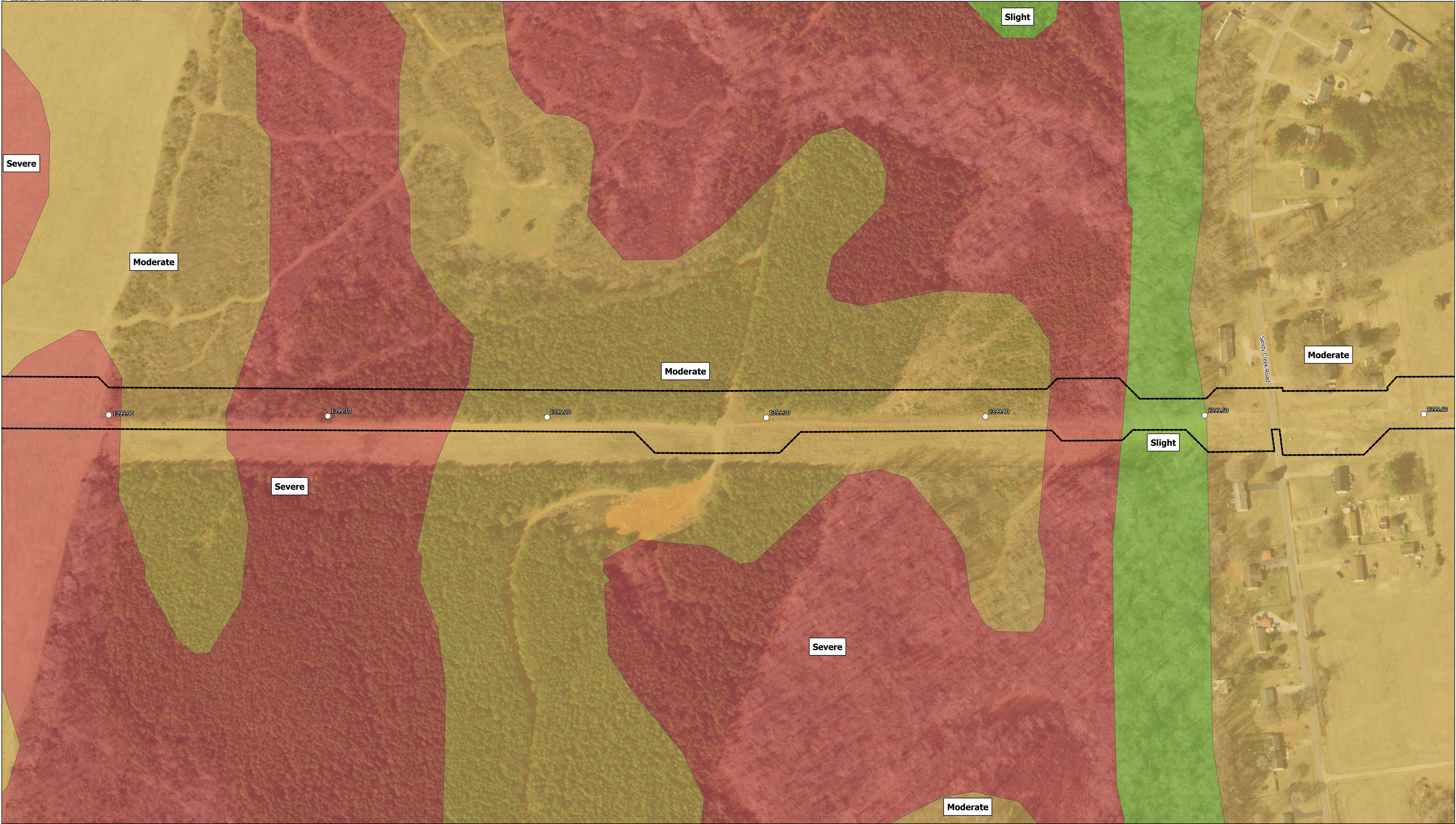
**Attachment 10**  
**Southeast Supply Enhancement Project**  
**Eden Loop - VA Portion and Compressor Station 165**  
**Potential for Soil Erosion Map**  
**Project Location:**  
**Pittsylvania County, Virginia**



\*Indicates no earth disturbance  
Soil Source: Soil Survey Staff, Natural Resources Conservation Service,  
United States Department of Agriculture, Soil Survey Geographic (SSURGO) Database  
Aerial Source: Virginia Base Mapping Program (VBMP) - Spring 2023  
Horizontal Datum: NAD83 VA State Plane (2011) South US Survey Foot

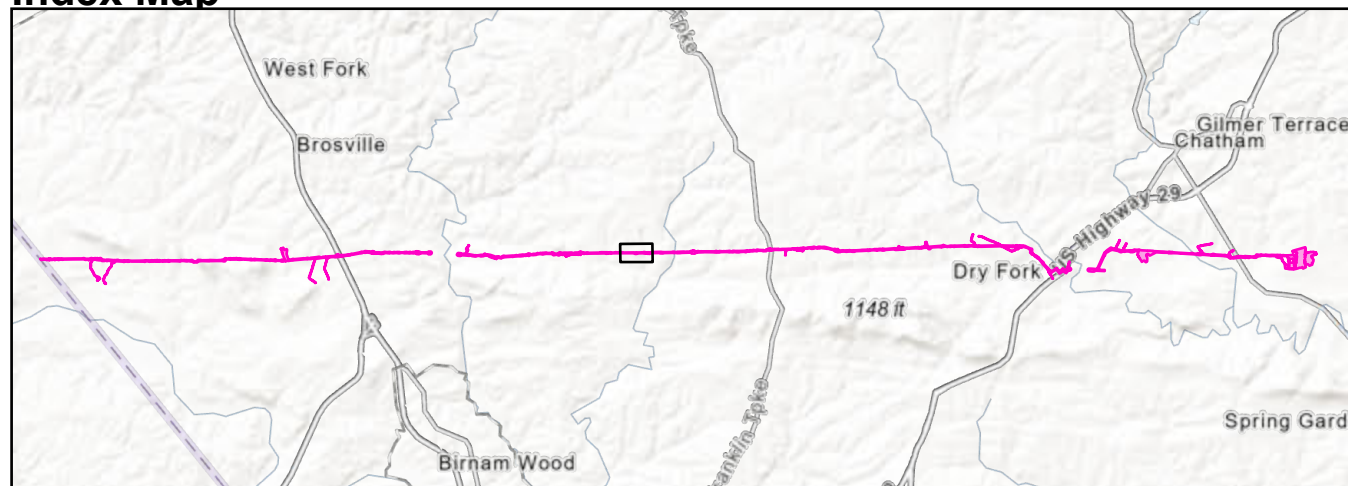




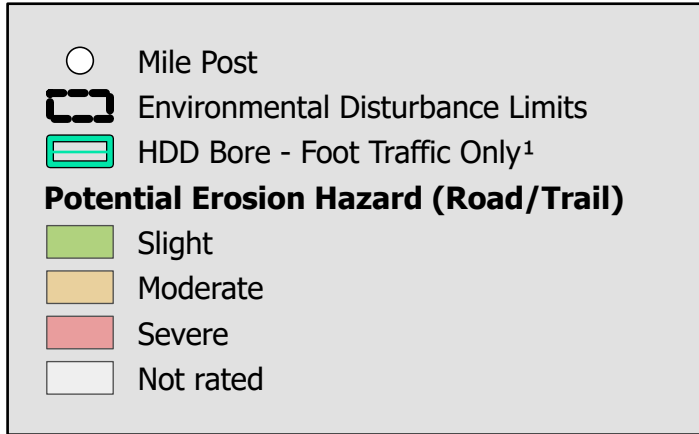
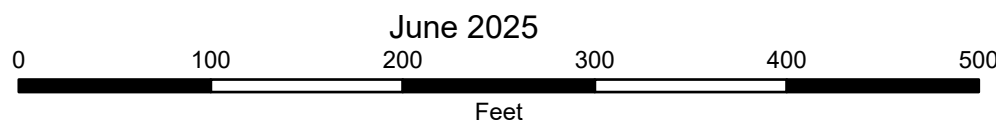


Prepared by:  
**Wetland Studies and Solutions, Inc.**  
a **DAVEY** company


**Index Map**



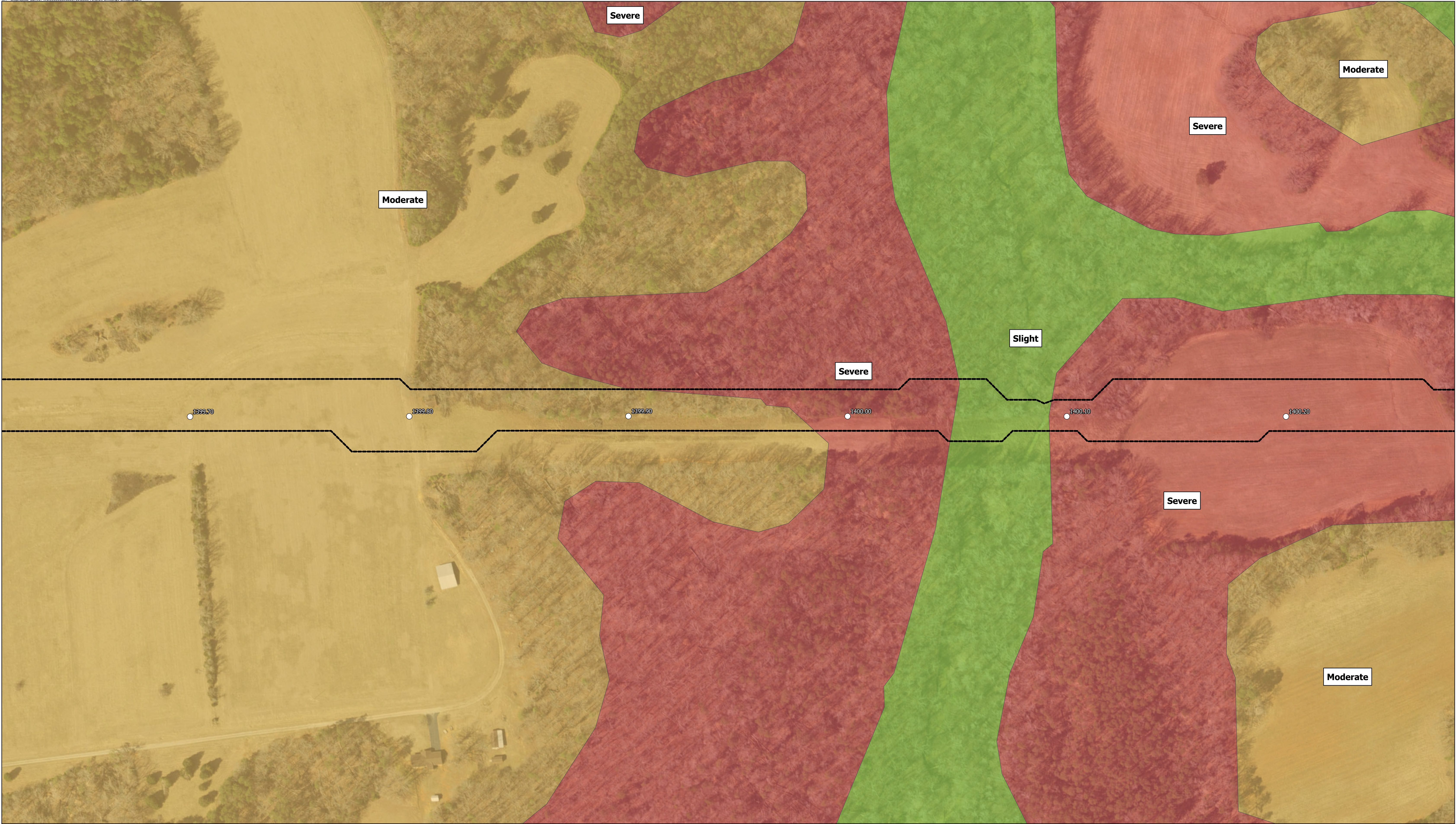
**Attachment 10**  
**Southeast Supply Enhancement Project**  
**Eden Loop - VA Portion and Compressor Station 165**  
**Potential for Soil Erosion Map**  
**Project Location:**  
**Pittsylvania County, Virginia**



\*Indicates no earth disturbance  
Soil Source: Soil Survey Staff, Natural Resources Conservation Service,  
United States Department of Agriculture, Soil Survey Geographic (SSURGO) Database  
Aerial Source: Virginia Base Mapping Program (VBMP) - Spring 2023  
Horizontal Datum: NAD83 VA State Plane (2011) South US Survey Foot

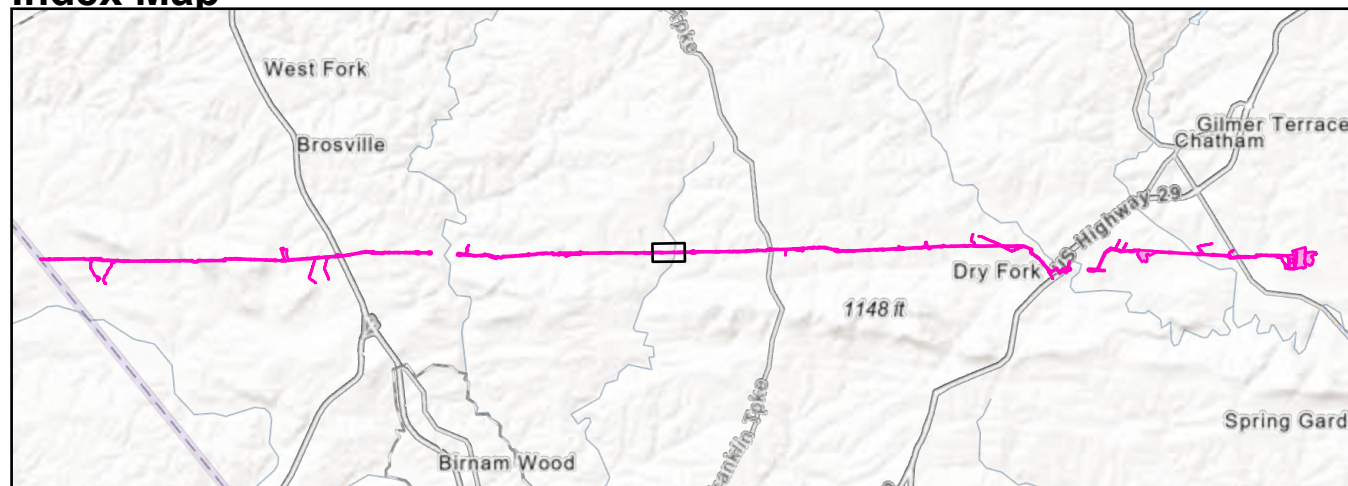




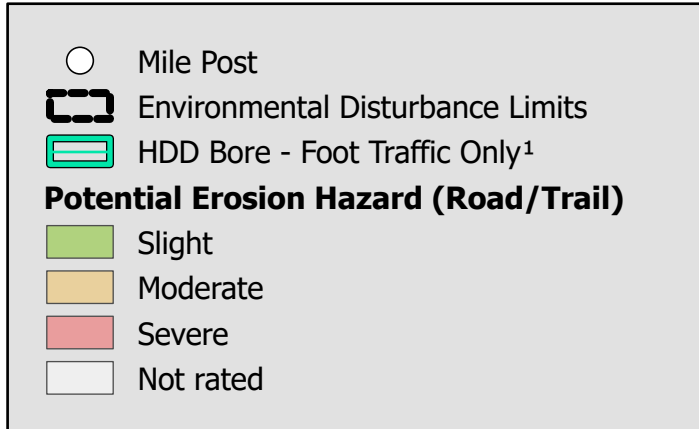
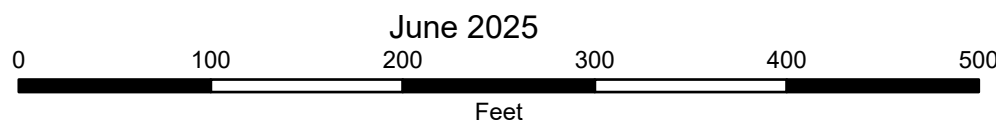


Prepared by:  
**Wetland Studies and Solutions, Inc.**  
a **DAVEY** company


**Index Map**



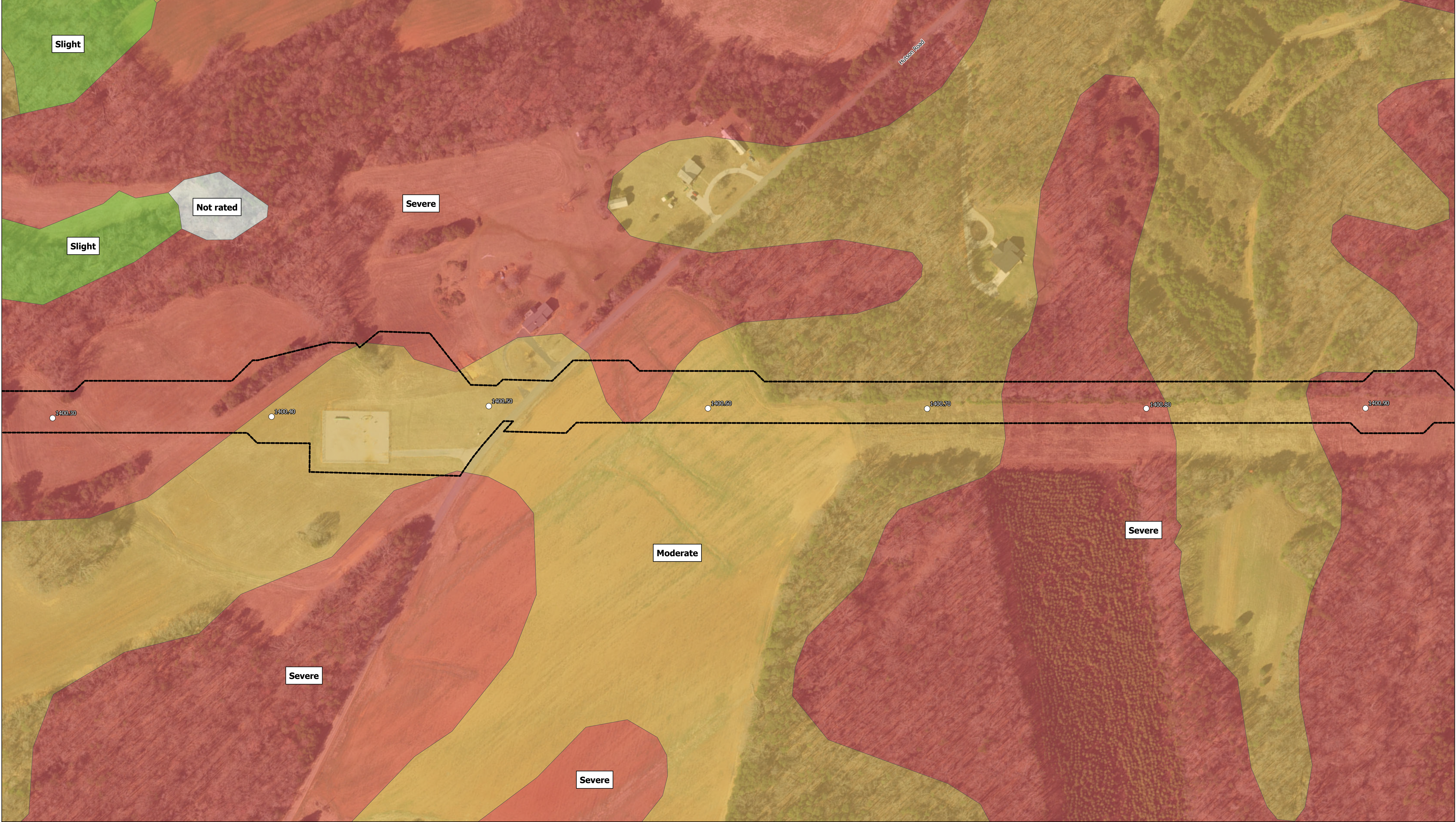
**Attachment 10**  
**Southeast Supply Enhancement Project**  
**Eden Loop - VA Portion and Compressor Station 165**  
**Potential for Soil Erosion Map**  
**Project Location:**  
**Pittsylvania County, Virginia**



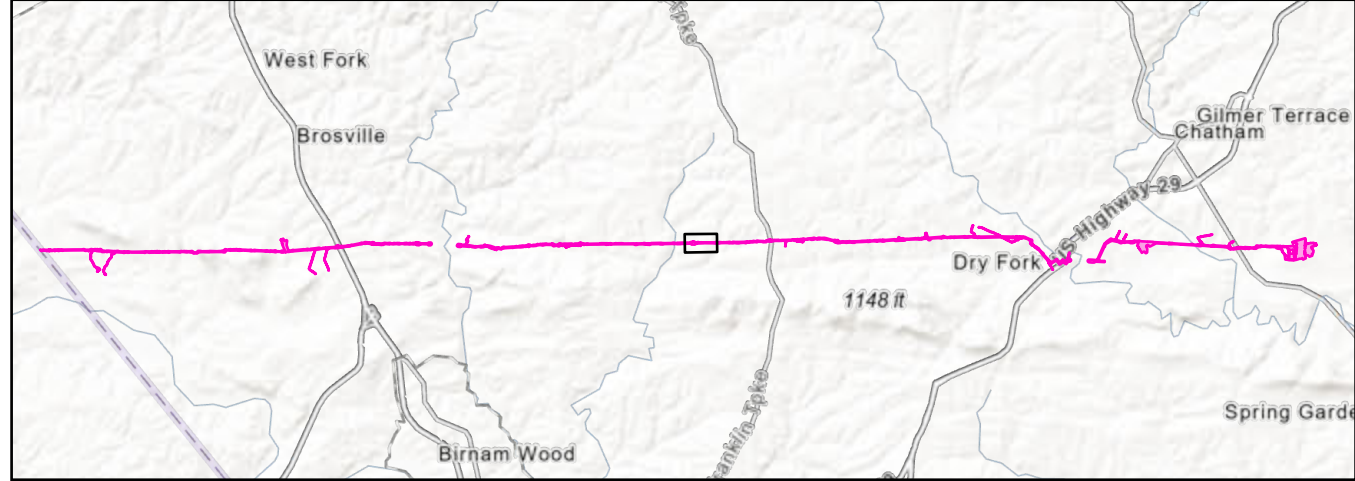
<sup>1</sup>Indicates no earth disturbance  
Soil Source: Soil Survey Staff, Natural Resources Conservation Service,  
United States Department of Agriculture. Soil Survey Geographic (SSURGO) Database  
Aerial Source: Virginia Base Mapping Program (VBMP) - Spring 2023  
Horizontal Datum: NAD83 VA State Plane (2011) South US Survey Foot



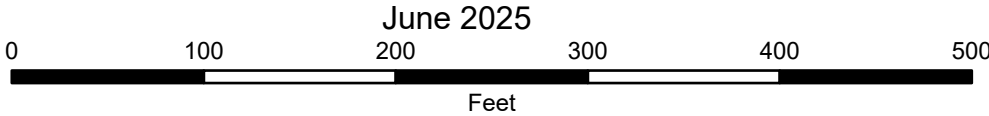




Index Map



**Attachment 10**  
**Southeast Supply Enhancement Project**  
**Eden Loop - VA Portion and Compressor Station 165**  
**Potential for Soil Erosion Map**  
**Project Location:**  
**Pittsylvania County, Virginia**



Mile Post

Environmental Disturbance Limits

HDD Bore - Foot Traffic Only<sup>1</sup>

**Potential Erosion Hazard (Road/Trail)**


Slight

Moderate

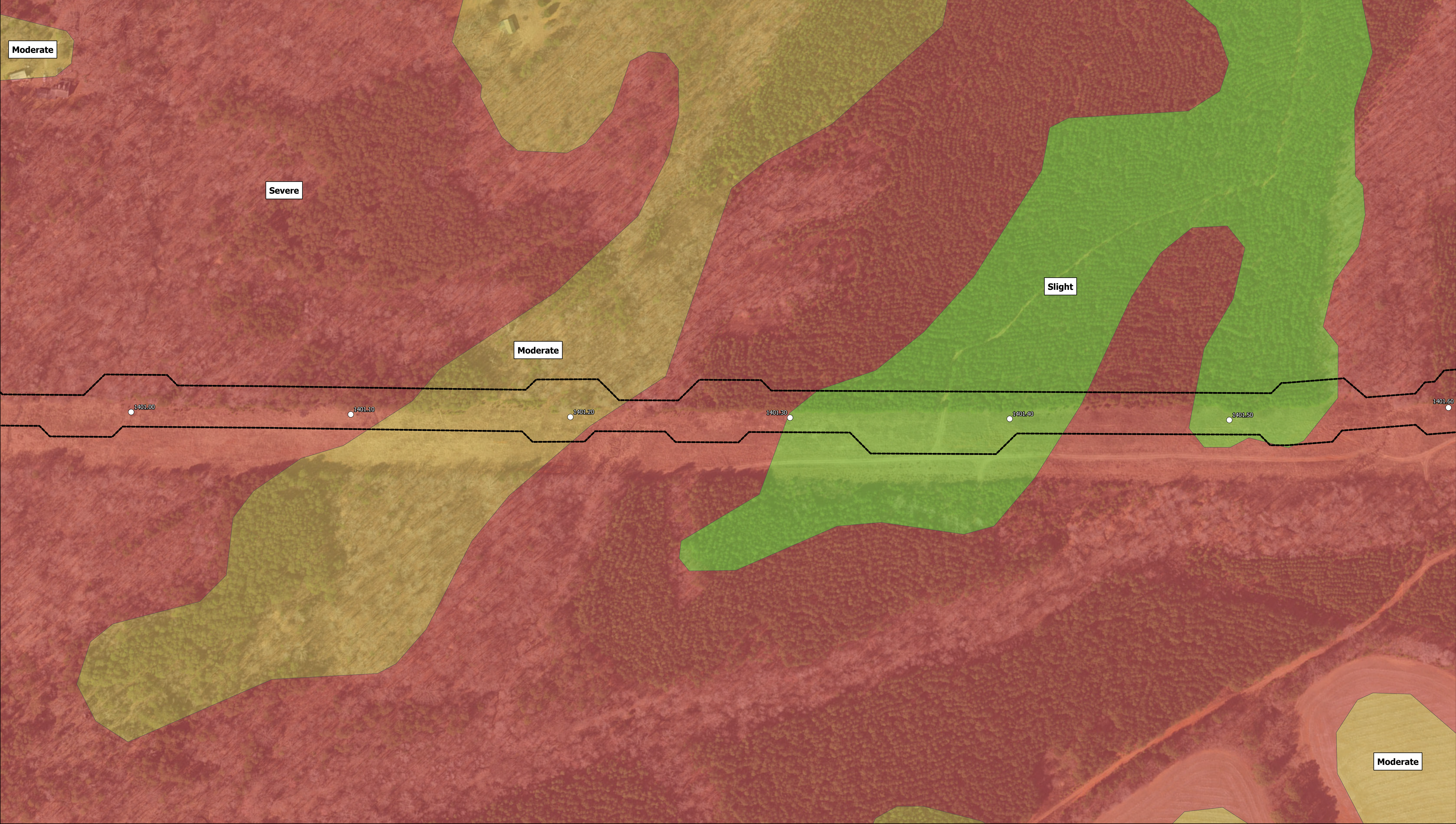
Severe

Not rated

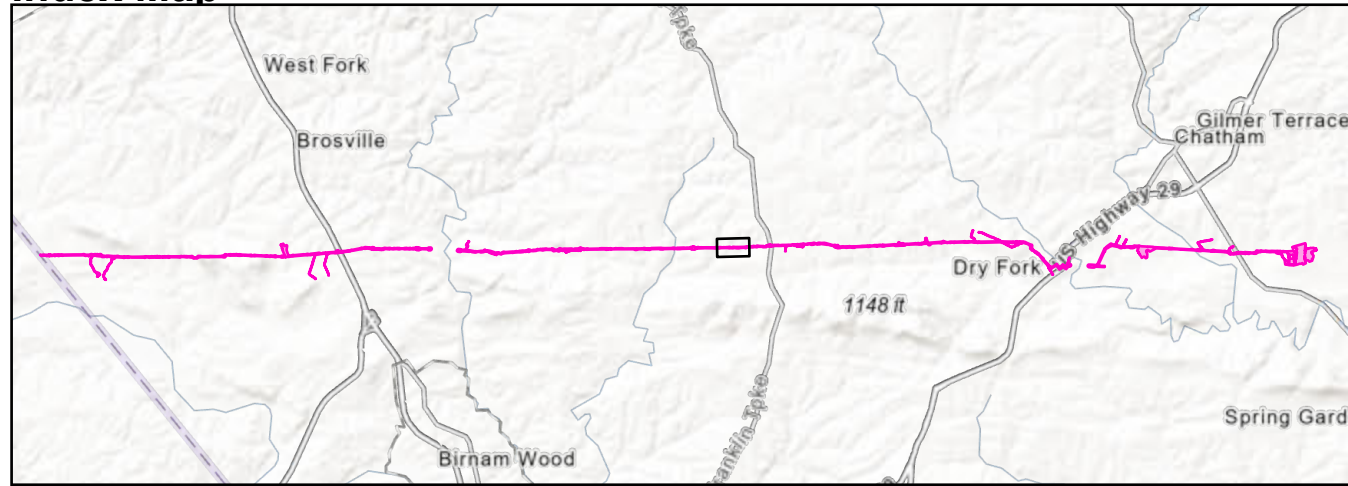
<sup>1</sup>Indicates no earth disturbance  
Soil Source: Soil Survey Staff, Natural Resources Conservation Service,  
United States Department of Agriculture, Soil Survey Geographic (SSURGO) Database  
Aerial Source: Virginia Base Mapping Program (VBMP) - Spring 2023  
Horizontal Datum: NAD83 VA State Plane (2011) South US Survey Foot



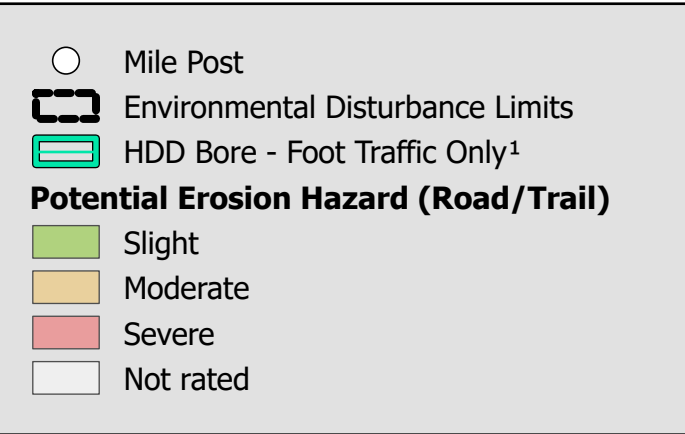





Index Map



**Attachment 10**  
**Southeast Supply Enhancement Project**  
**Eden Loop - VA Portion and Compressor Station 165**  
**Potential for Soil Erosion Map**  
**Project Location:**  
**Pittsylvania County, Virginia**

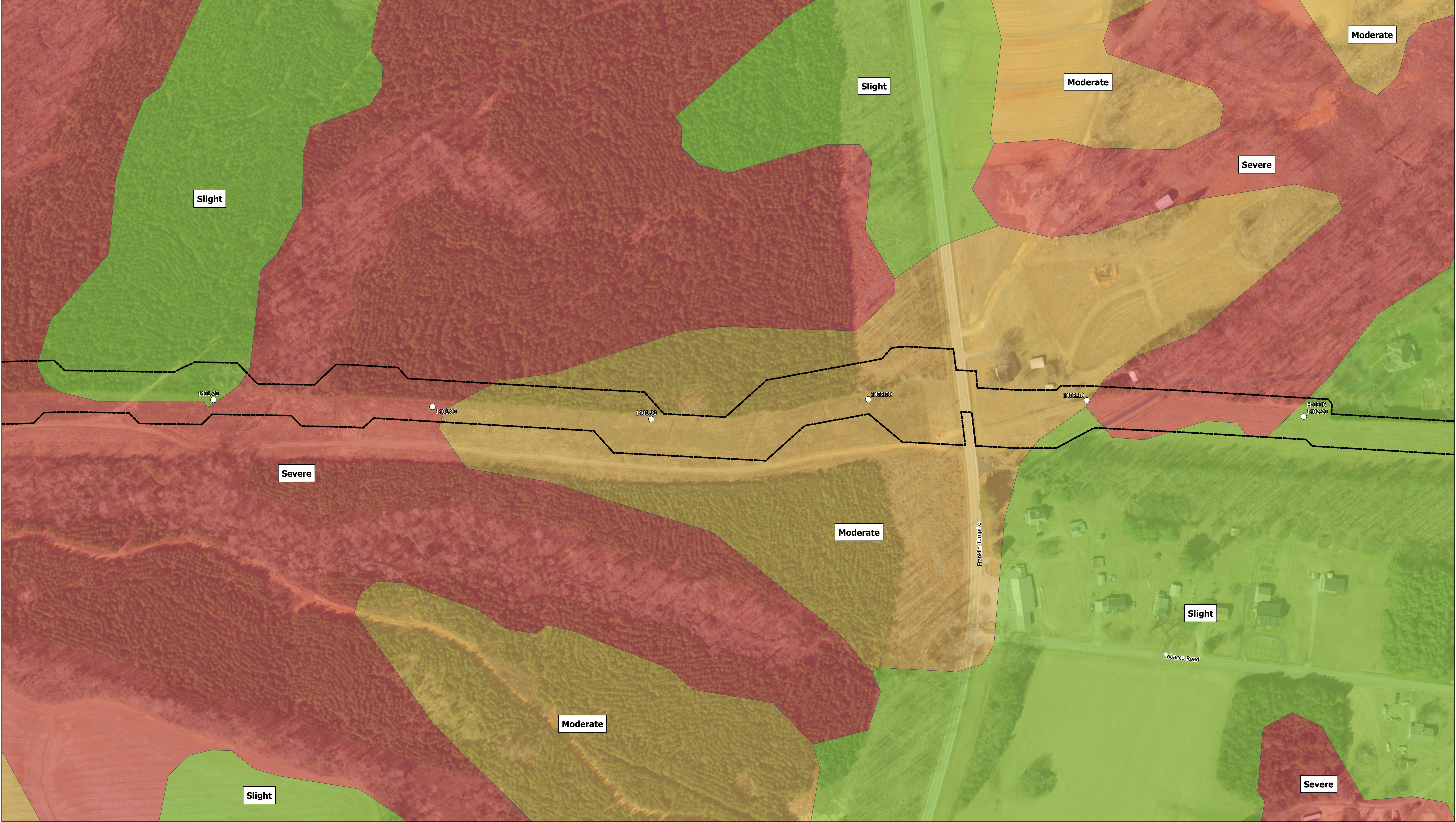


\*Indicates no earth disturbance  
Soil Source: Soil Survey Staff, Natural Resources Conservation Service,  
United States Department of Agriculture, Soil Survey Geographic (SSURGO) Database  
Aerial Source: Virginia Base Mapping Program (VBMP) - Spring 2023  
Horizontal Datum: NAD83 VA State Plane (2011) South US Survey Foot

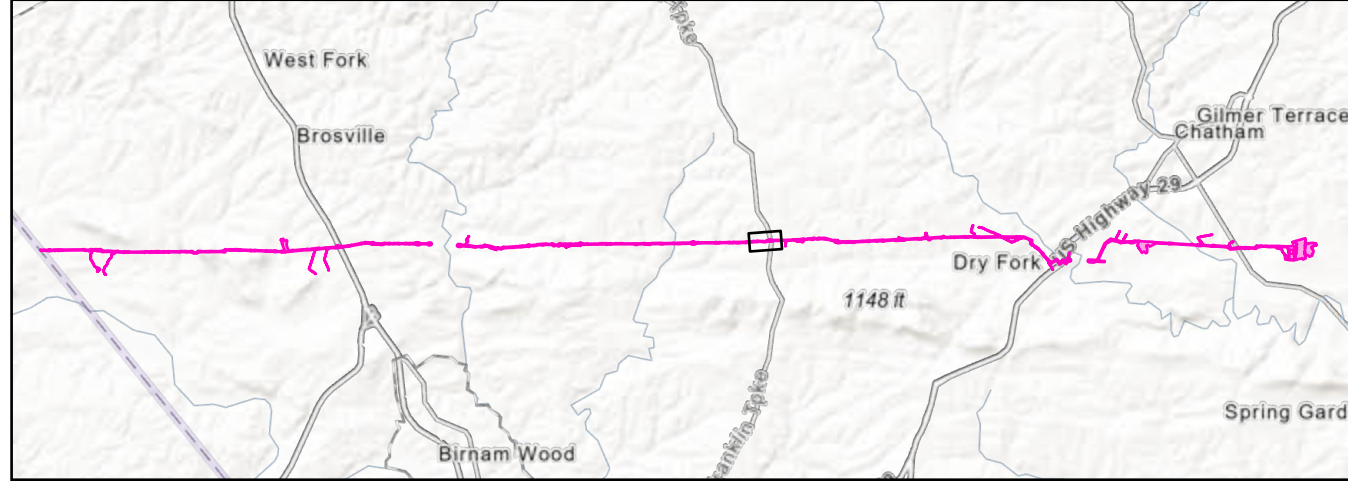


Prepared by:  
**Wetland Studies and Solutions, Inc.**  
a **DAVEY** company

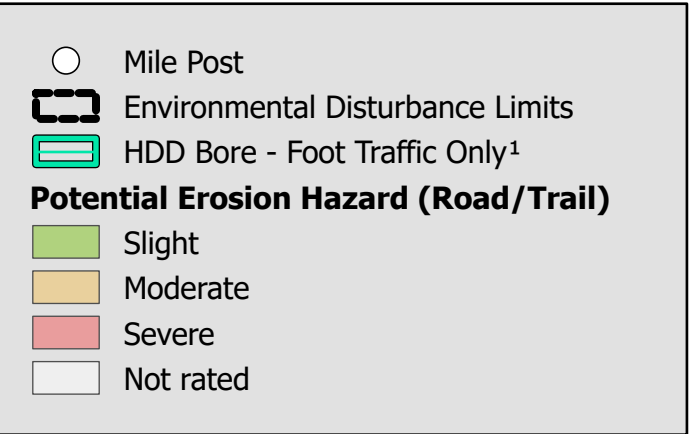
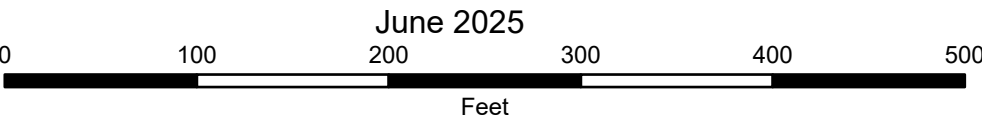





Index Map



Attachment 10  
Southeast Supply Enhancement Project  
Eden Loop - VA Portion and Compressor Station 165  
Potential for Soil Erosion Map  
Project Location:  
Pittsylvania County, Virginia

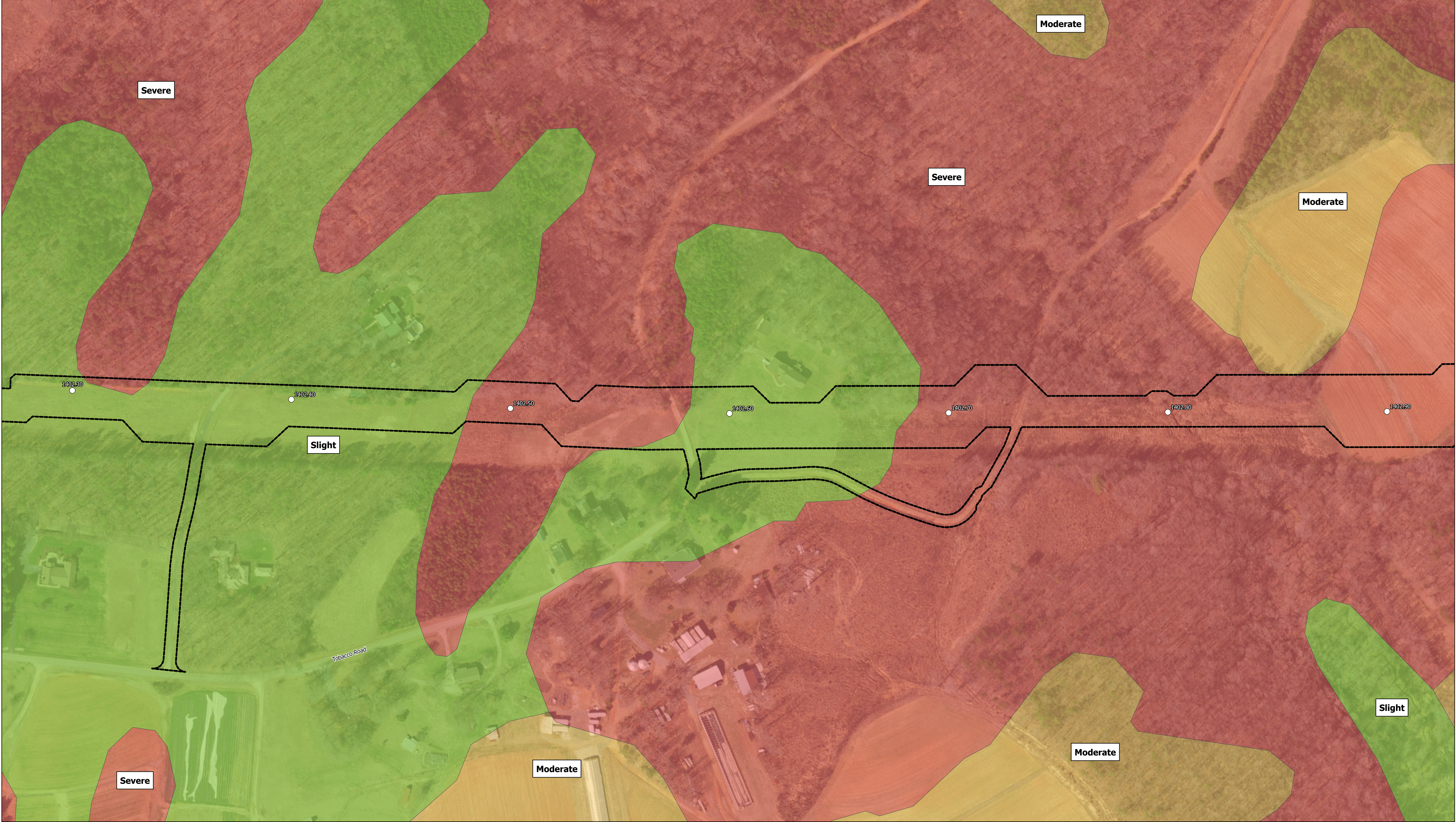


\*Indicates no earth disturbance  
Soil Source: Soil Survey Staff, Natural Resources Conservation Service,  
United States Department of Agriculture. Soil Survey Geographic (SSURGO) Database  
Aerial Source: Virginia Base Mapping Program (VBMP) - Spring 2023  
Horizontal Datum: NAD83 VA State Plane (2011) South US Survey Foot

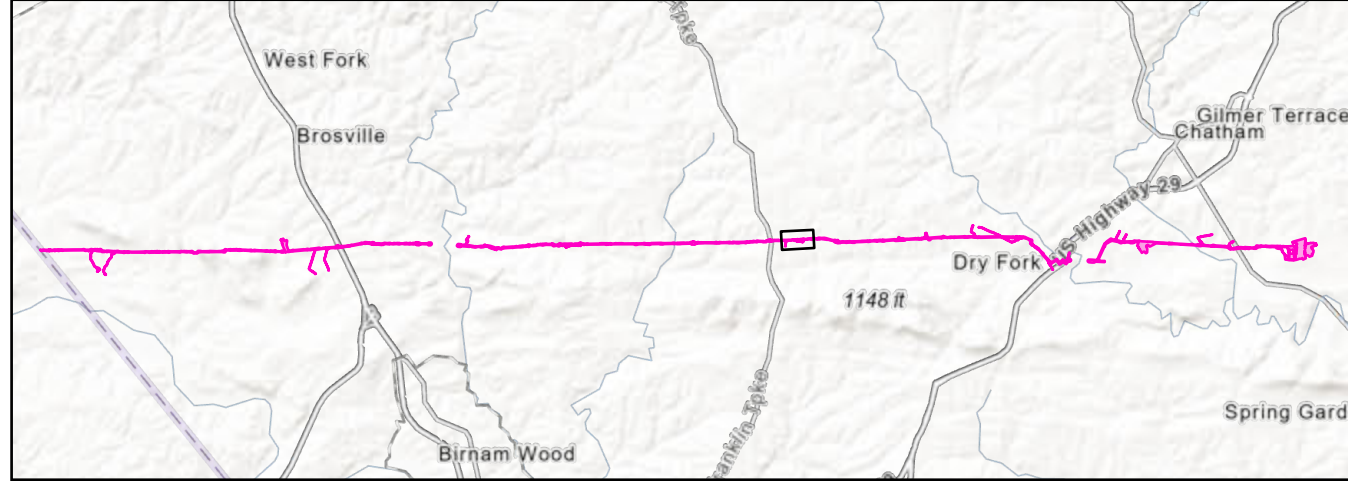


Prepared by:  
**Wetland Studies and Solutions, Inc.**  
a DAVEY company

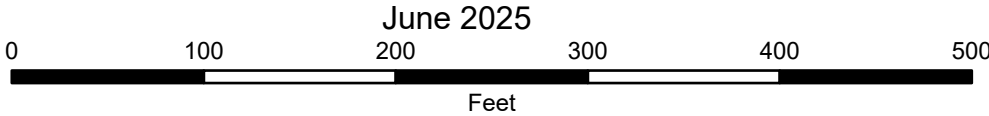




Index Map



**Attachment 10**  
**Southeast Supply Enhancement Project**  
**Eden Loop - VA Portion and Compressor Station 165**  
**Potential for Soil Erosion Map**  
**Project Location:**  
**Pittsylvania County, Virginia**



Mile Post

Environmental Disturbance Limits

HDD Bore - Foot Traffic Only<sup>1</sup>

**Potential Erosion Hazard (Road/Trail)**


Slight

Moderate

Severe

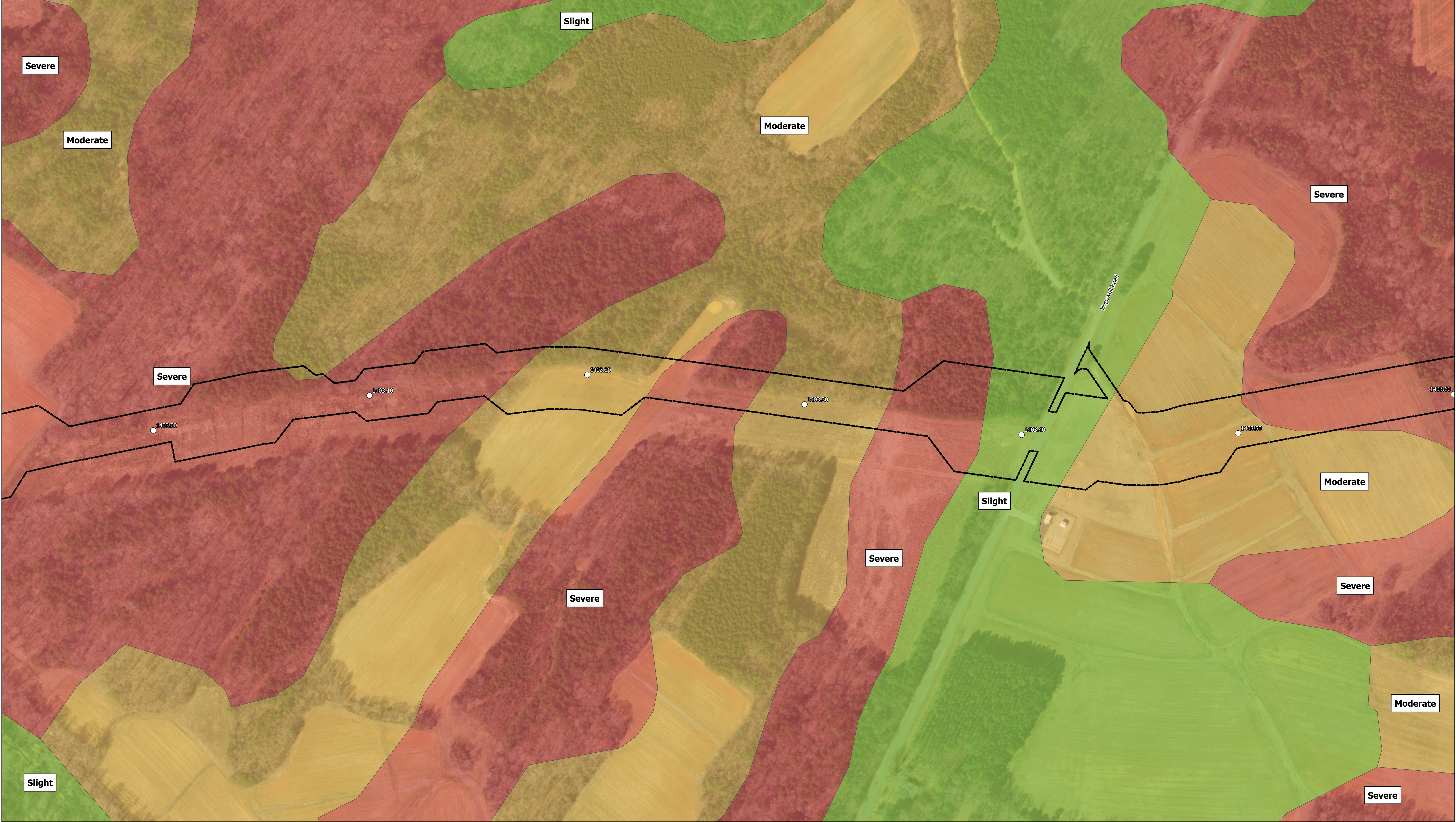
Not rated

<sup>1</sup>Indicates no earth disturbance  
Soil Source: Soil Survey Staff, Natural Resources Conservation Service,  
United States Department of Agriculture, Soil Survey Geographic (SSURGO) Database  
Aerial Source: Virginia Base Mapping Program (VBMP) - Spring 2023  
Horizontal Datum: NAD83 VA State Plane (2011) South US Survey Foot




Prepared by:  
**Wetland Studies and Solutions, Inc.**  
a **DAVEY** company





Prepared for:

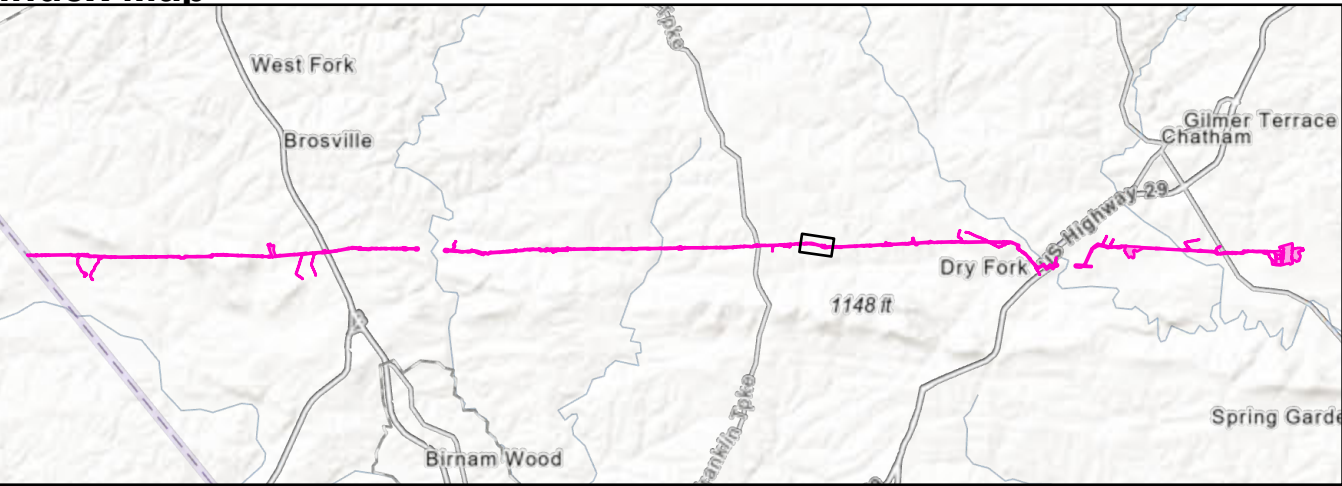


Prepared by:

**Wetland Studies and Solutions, Inc.**

a **DAVEY** company

**Index Map**



**Attachment 10**

**Southeast Supply Enhancement Project**


**Eden Loop - VA Portion and Compressor Station 165**








**Potential for Soil Erosion Map**

**Project Location:**

**Pittsylvania County, Virginia**


June 2025



	Mile Post
	Environmental Disturbance Limits
	HDD Bore - Foot Traffic Only <sup>1</sup>
<b>Potential Erosion Hazard (Road/Trail)</b>	
	Slight
	Moderate
	Severe
	Not rated

<sup>1</sup>Indicates no earth disturbance

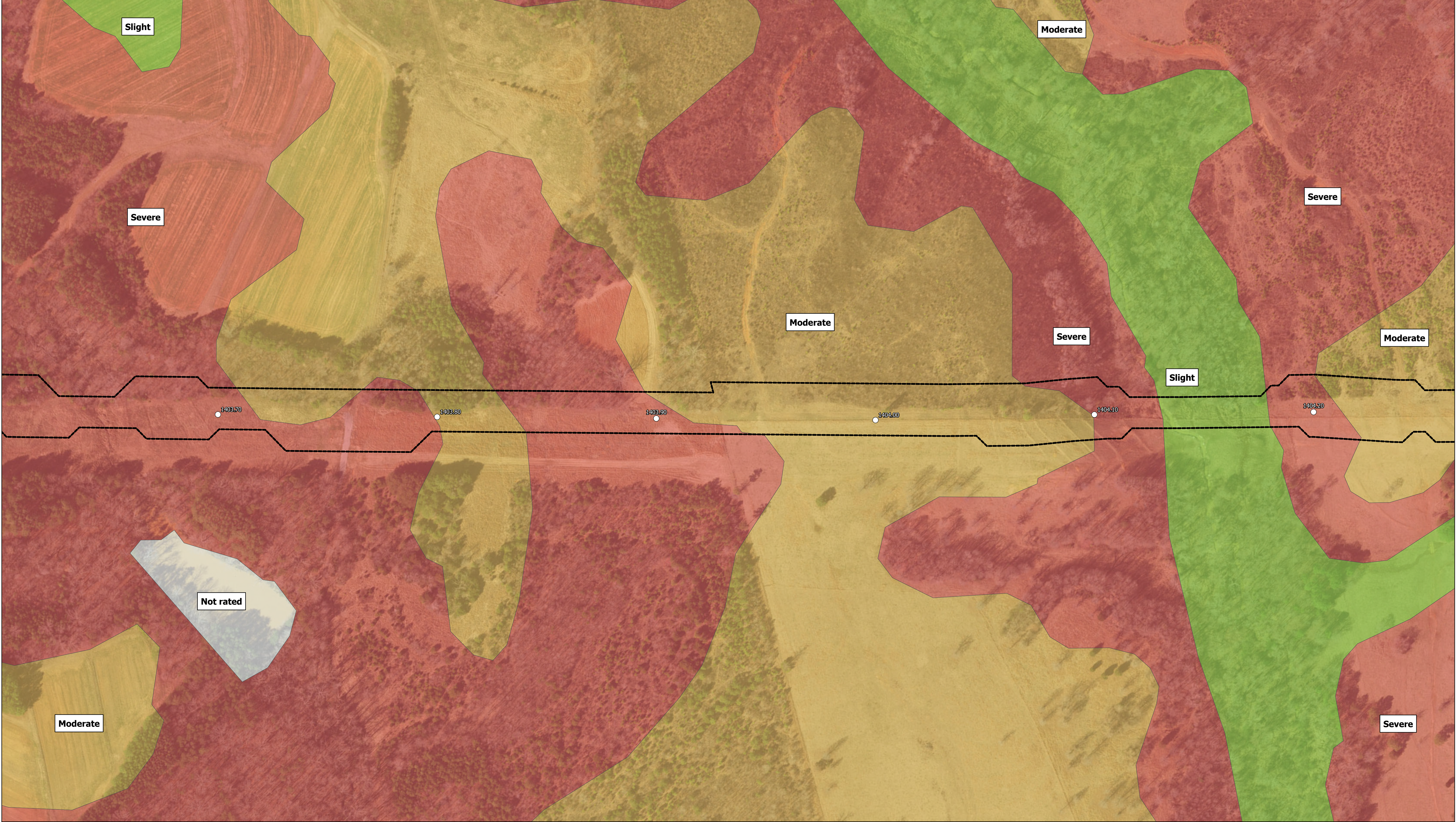
Soil Source: Soil Survey Staff, Natural Resources Conservation Service,  
United States Department of Agriculture. Soil Survey Geographic (SSURGO) Database  
Aerial Source: Virginia Base Mapping Program (VBMP) - Spring 2023  
Horizontal Datum: NAD83 VA State Plane (2011) South US Survey Foot



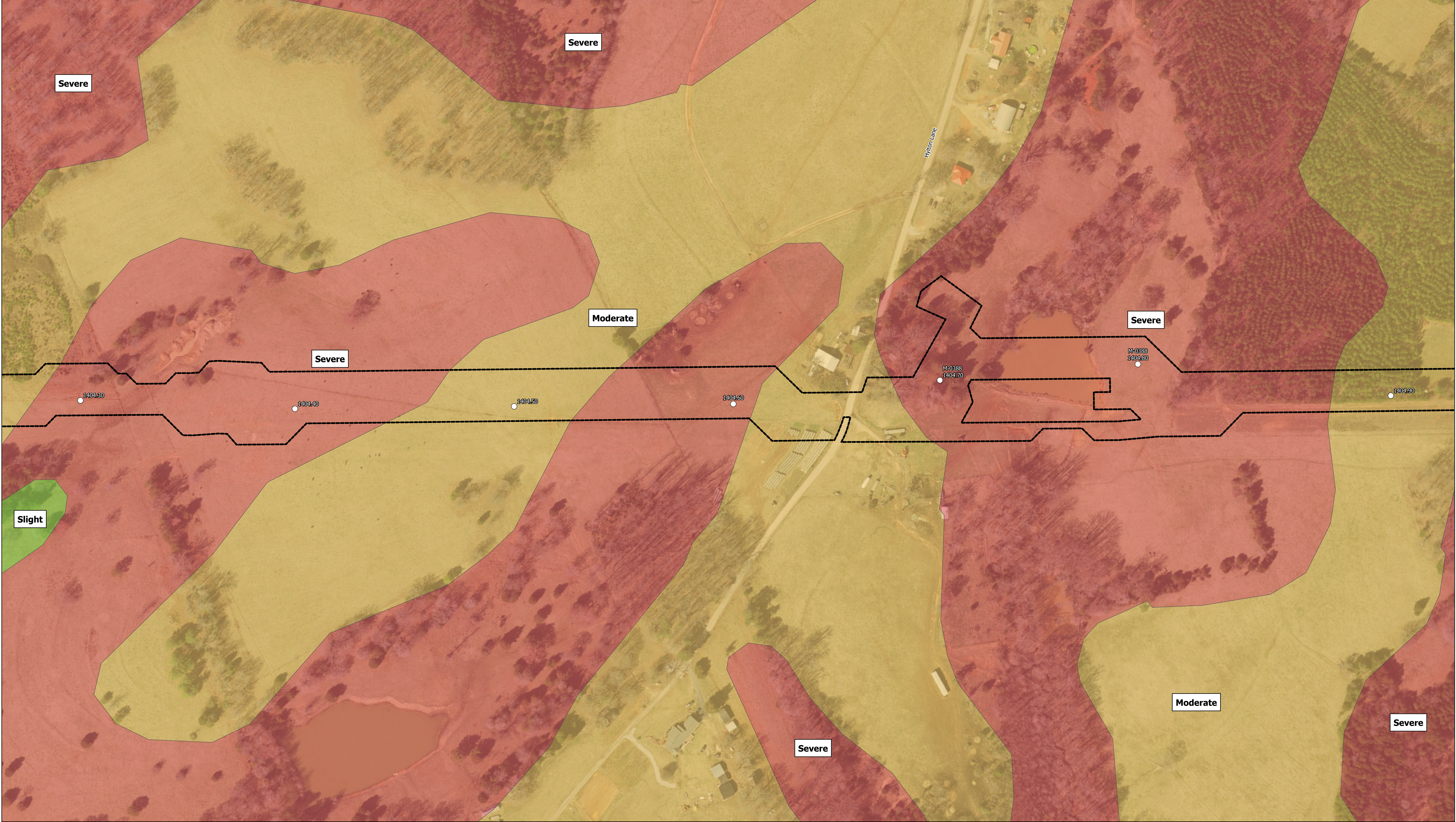
Sheet 28 of 45

Scale is 1 inch = 100 feet  
when printed at 24x36

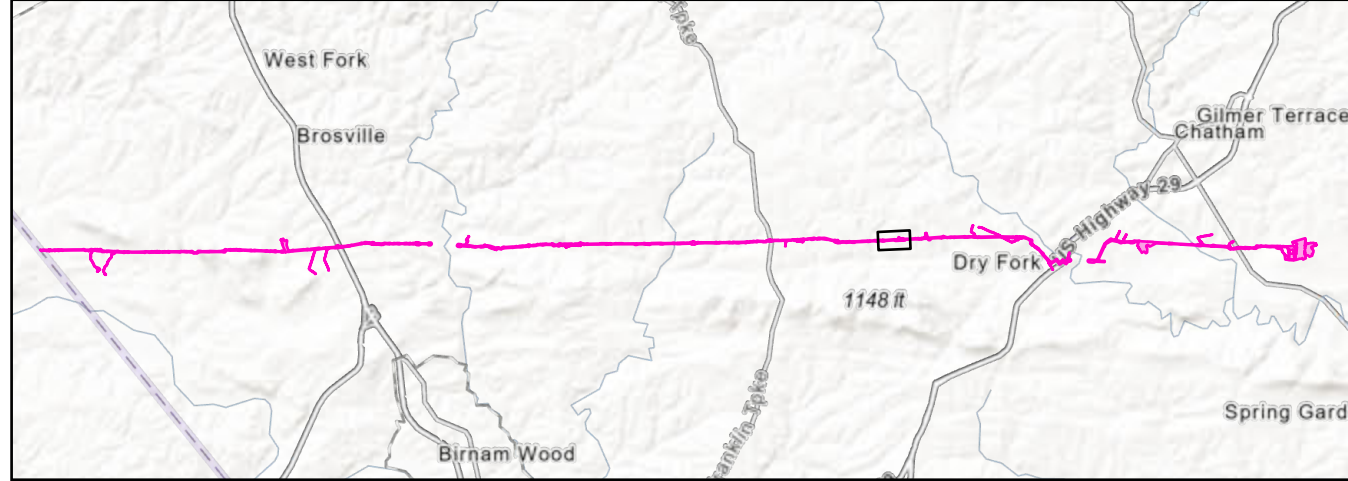




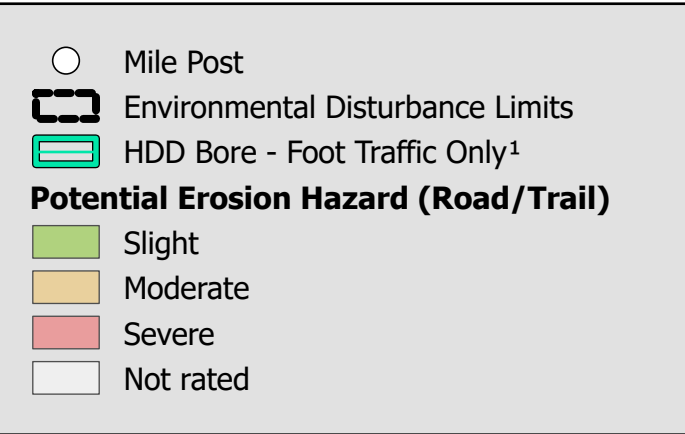
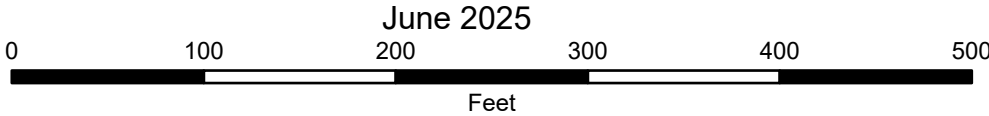





Index Map



Attachment 10  
Southeast Supply Enhancement Project  
Eden Loop - VA Portion and Compressor Station 165  
Potential for Soil Erosion Map  
Project Location:  
Pittsylvania County, Virginia

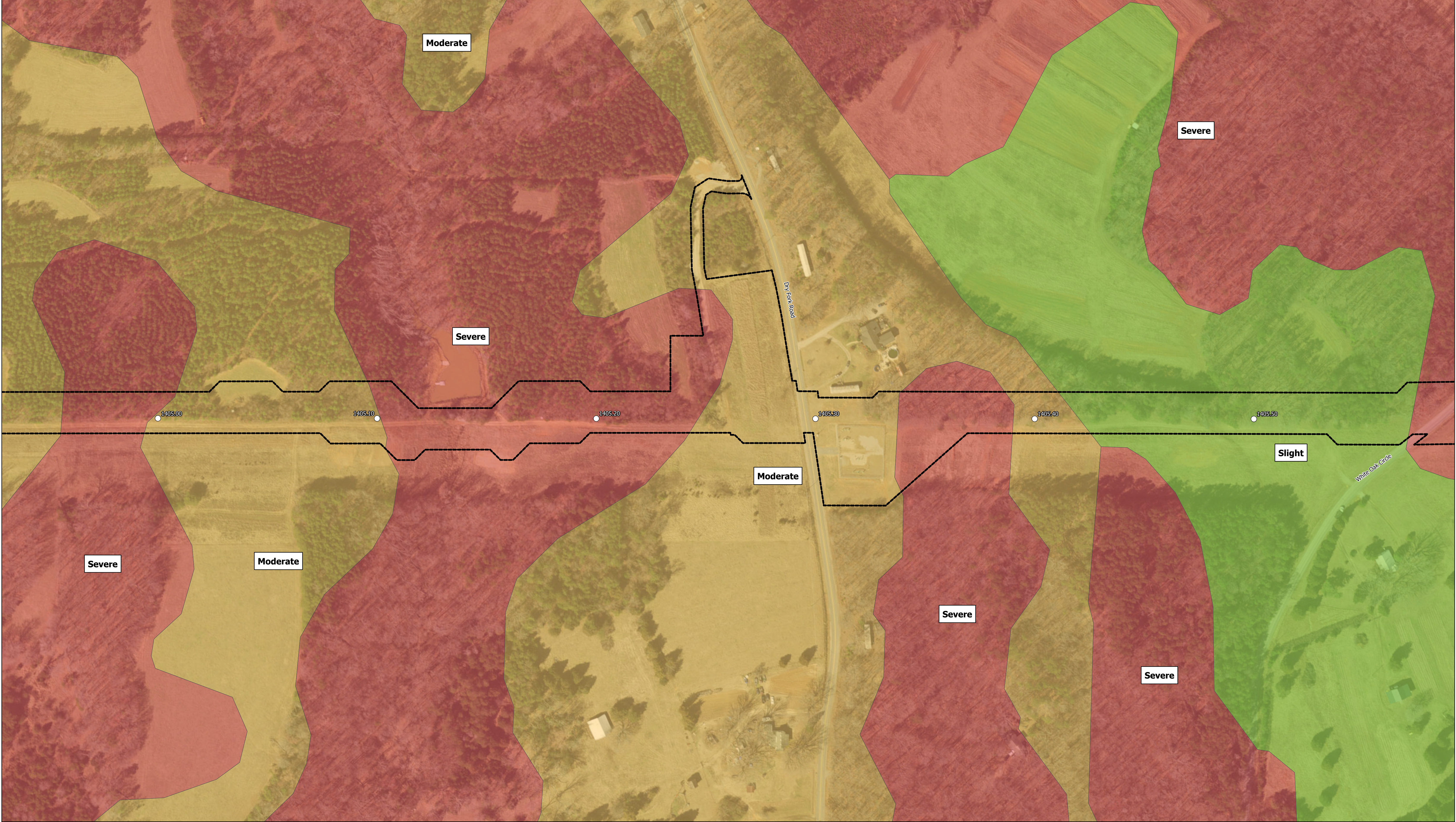


\*Indicates no earth disturbance  
Soil Source: Soil Survey Staff, Natural Resources Conservation Service,  
United States Department of Agriculture, Soil Survey Geographic (SSURGO) Database  
Aerial Source: Virginia Base Mapping Program (VBMP) - Spring 2023  
Horizontal Datum: NAD83 VA State Plane (2011) South US Survey Foot

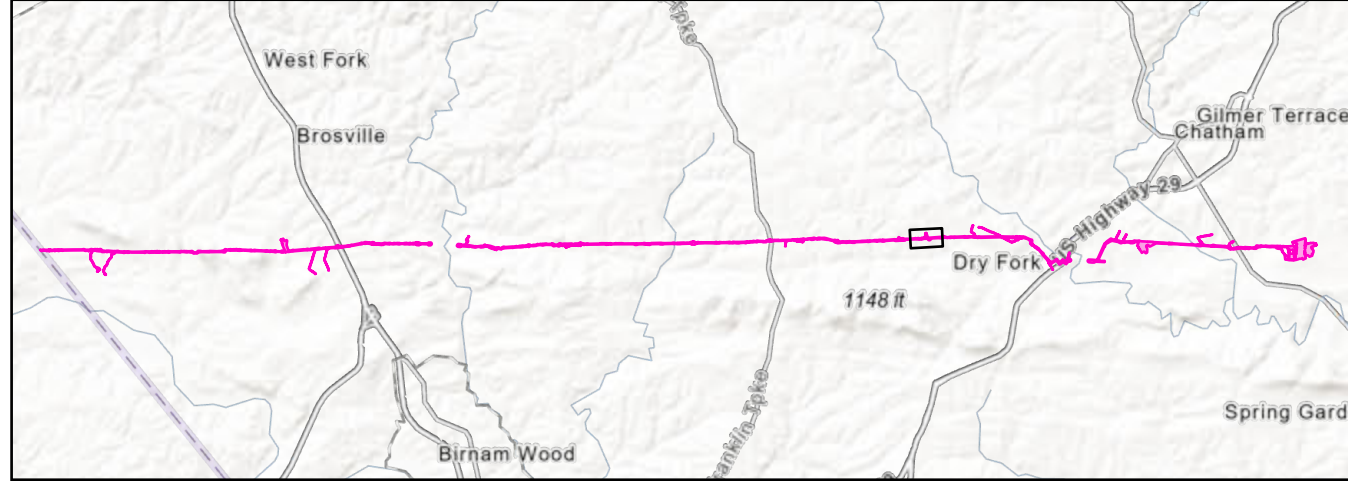


Prepared by:  
**Wetland Studies and Solutions, Inc.**  
a DAVEY company

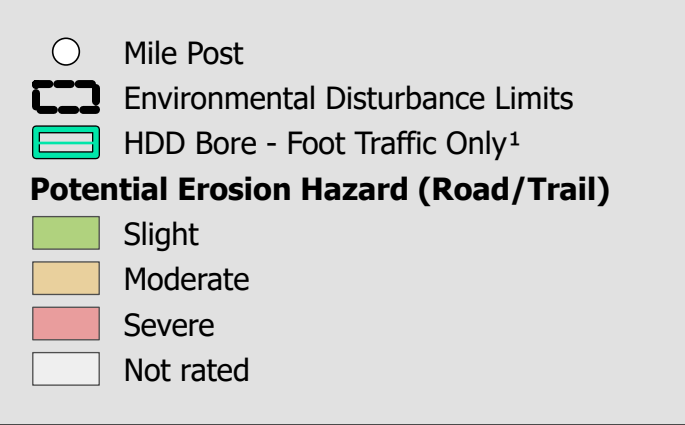
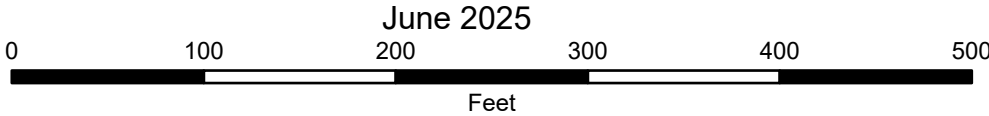





Index Map



**Attachment 10**  
**Southeast Supply Enhancement Project**  
**Eden Loop - VA Portion and Compressor Station 165**  
**Potential for Soil Erosion Map**  
**Project Location:**  
**Pittsylvania County, Virginia**

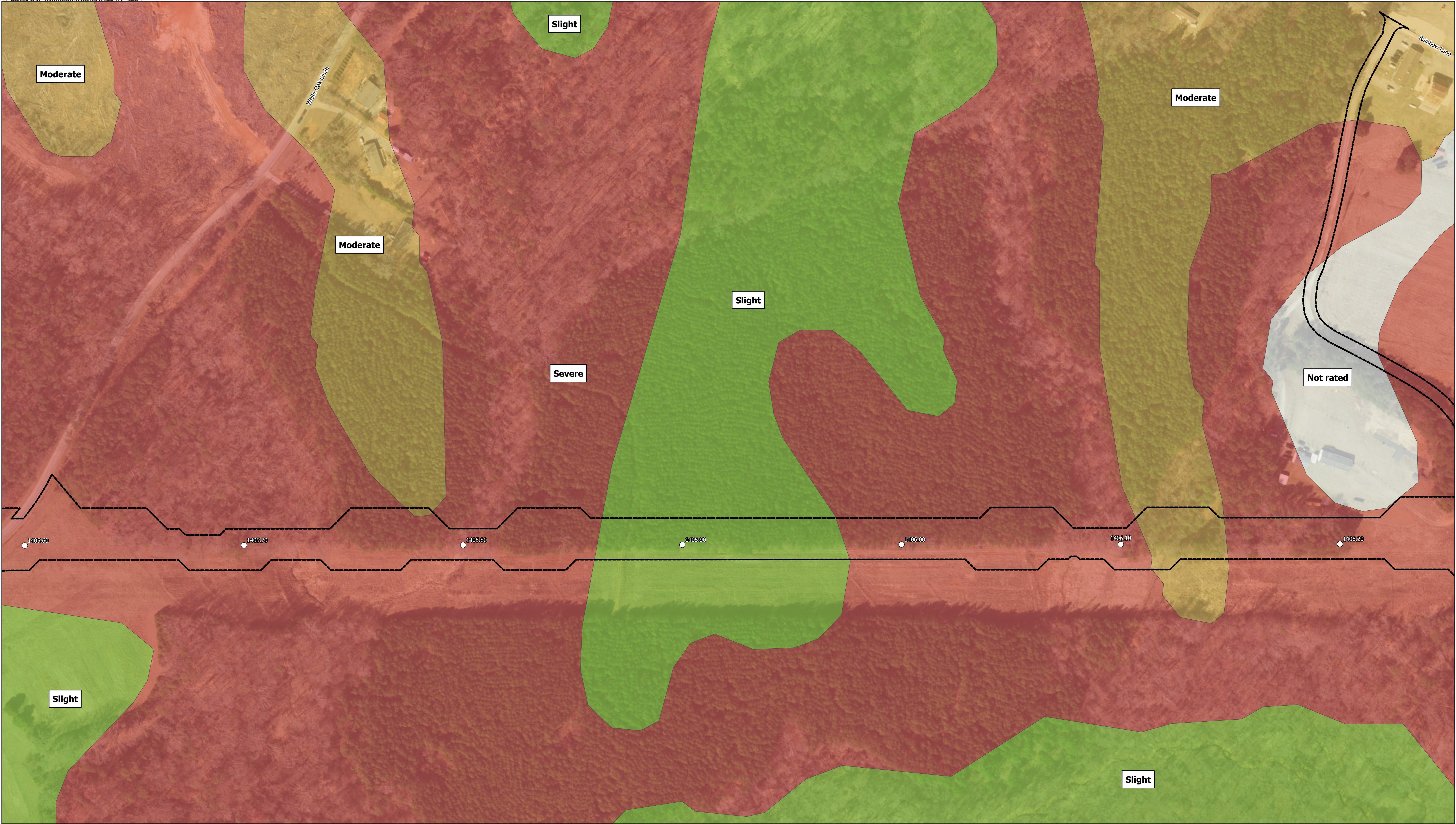


\*Indicates no earth disturbance  
Soil Source: Soil Survey Staff, Natural Resources Conservation Service,  
United States Department of Agriculture. Soil Survey Geographic (SSURGO) Database  
Aerial Source: Virginia Base Mapping Program (VBMP) - Spring 2023  
Horizontal Datum: NAD83 VA State Plane (2011) South US Survey Foot



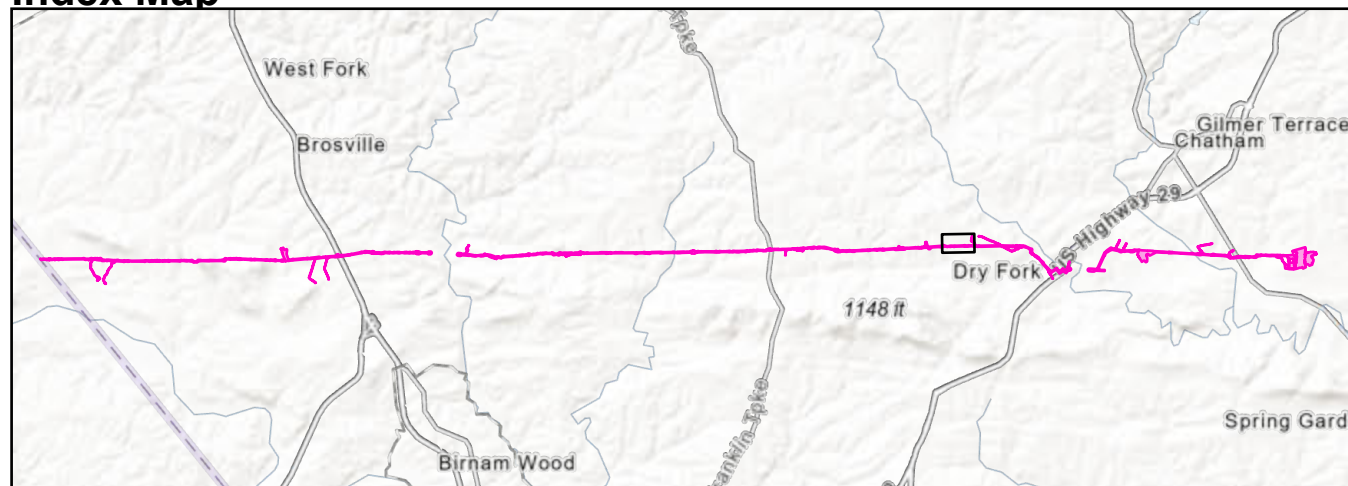
Prepared by:  
**Wetland Studies and Solutions, Inc.**  
a **DAVEY** company



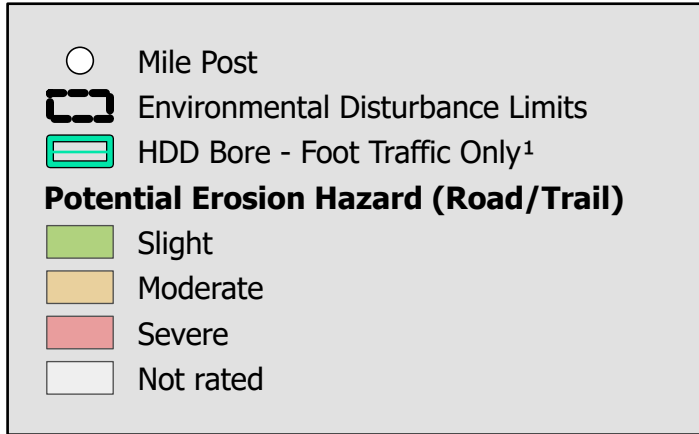
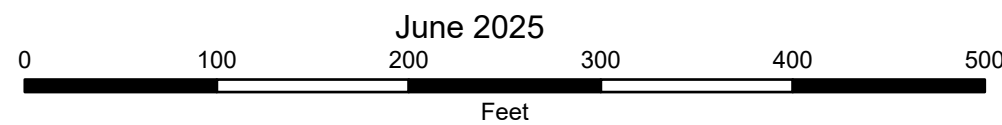


Prepared by:  
**Wetland Studies and Solutions, Inc.**  
a **DAVEY** company


**Index Map**



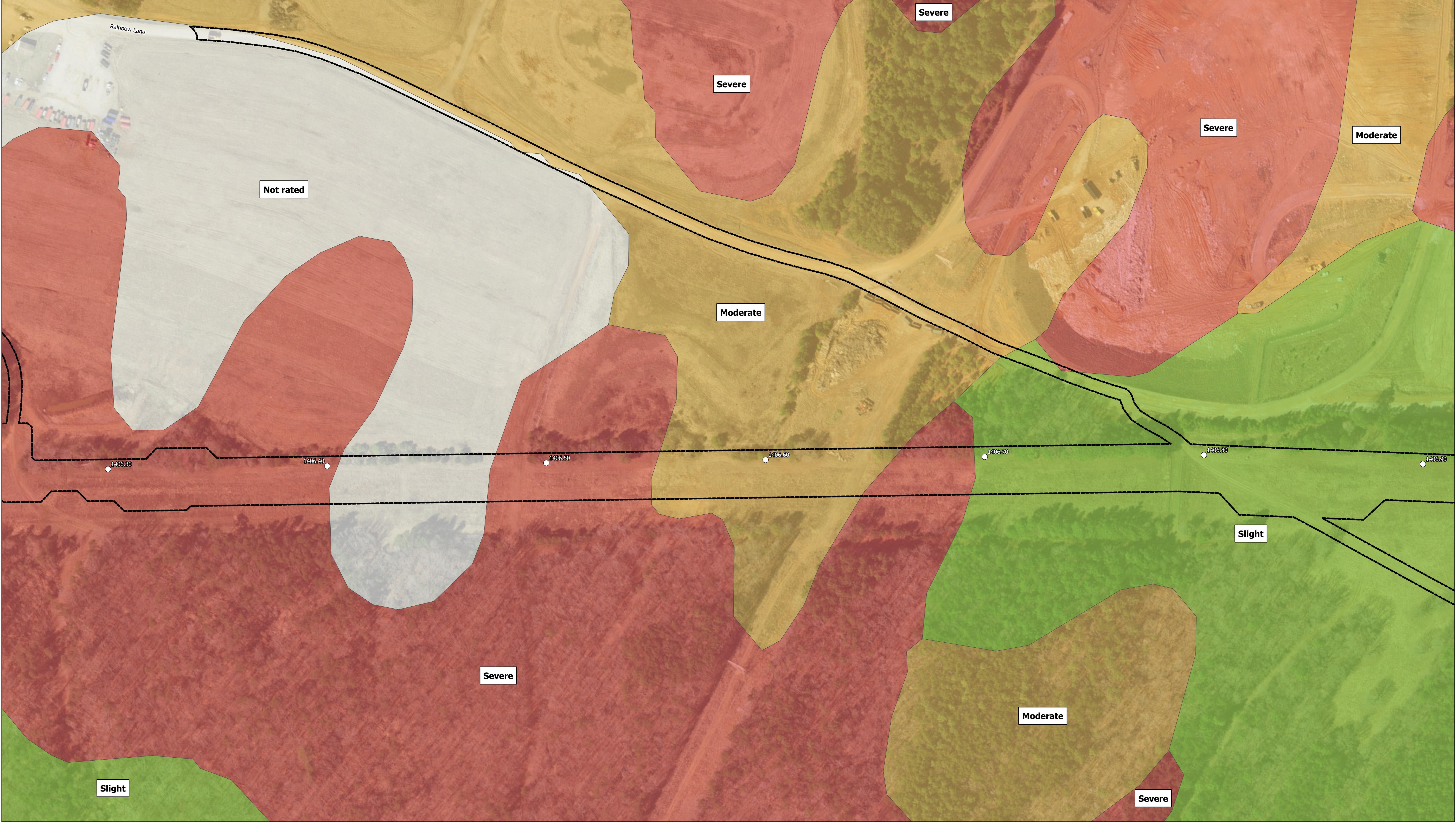
**Attachment 10**  
**Southeast Supply Enhancement Project**  
**Eden Loop - VA Portion and Compressor Station 165**  
**Potential for Soil Erosion Map**  
**Project Location:**  
**Pittsylvania County, Virginia**



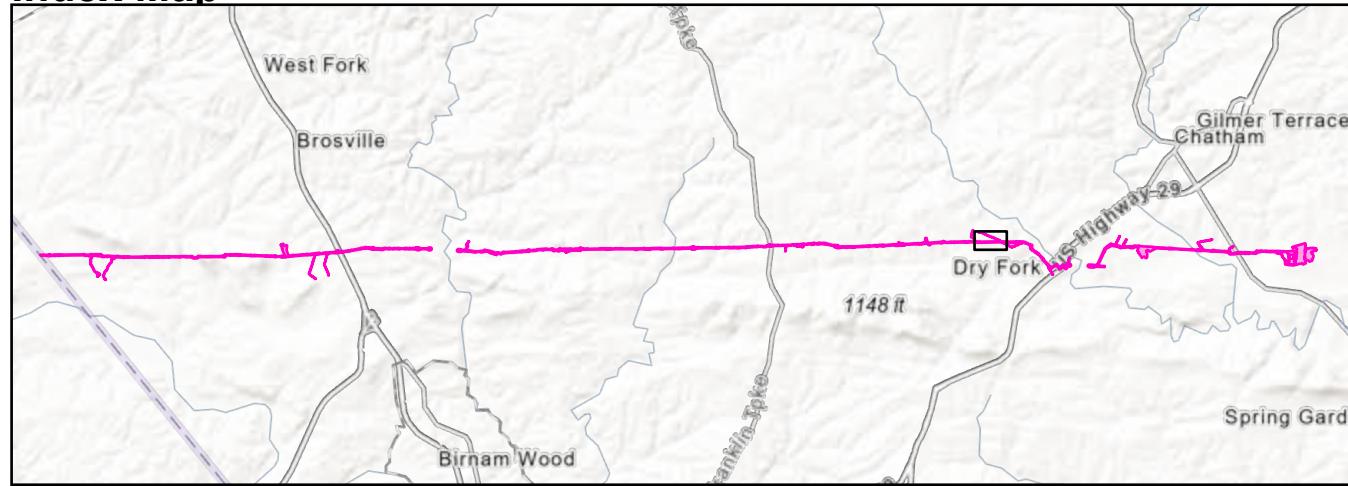
\*Indicates no earth disturbance  
Soil Source: Soil Survey Staff, Natural Resources Conservation Service,  
United States Department of Agriculture. Soil Survey Geographic (SSURGO) Database  
Aerial Source: Virginia Base Mapping Program (VBMP) - Spring 2023  
Horizontal Datum: NAD83 VA State Plane (2011) South US Survey Foot



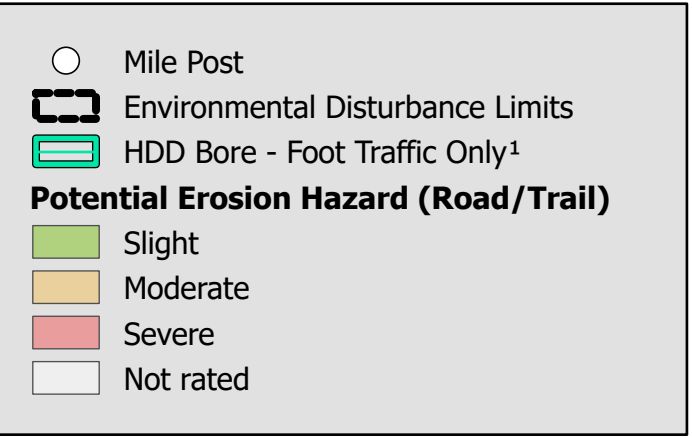
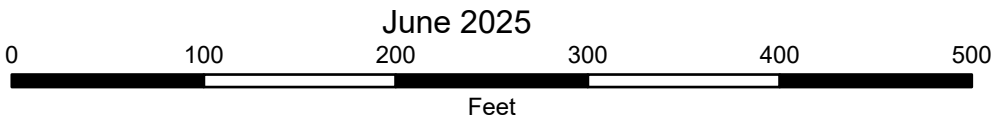




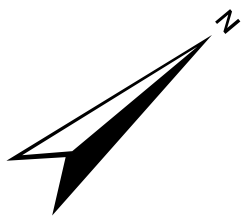
Index Map



**Attachment 10**  
**Southeast Supply Enhancement Project**  
**Eden Loop - VA Portion and Compressor Station 165**  
**Potential for Soil Erosion Map**  
**Project Location:**  
**Pittsylvania County, Virginia**

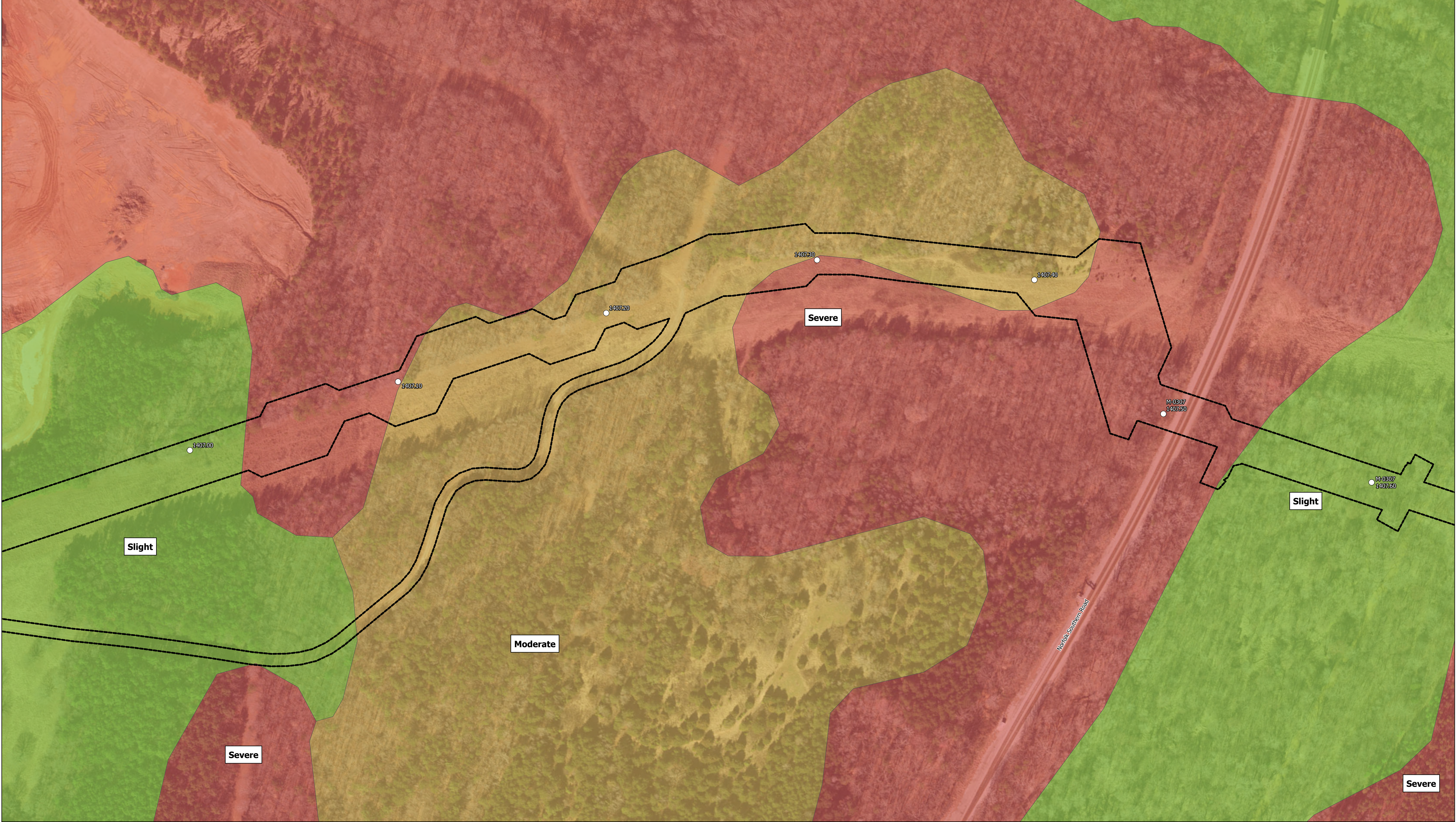


\*Indicates no earth disturbance  
Soil Source: Soil Survey Staff, Natural Resources Conservation Service,  
United States Department of Agriculture. Soil Survey Geographic (SSURGO) Database  
Aerial Source: Virginia Base Mapping Program (VBMP) - Spring 2023  
Horizontal Datum: NAD83 VA State Plane (2011) South US Survey Foot

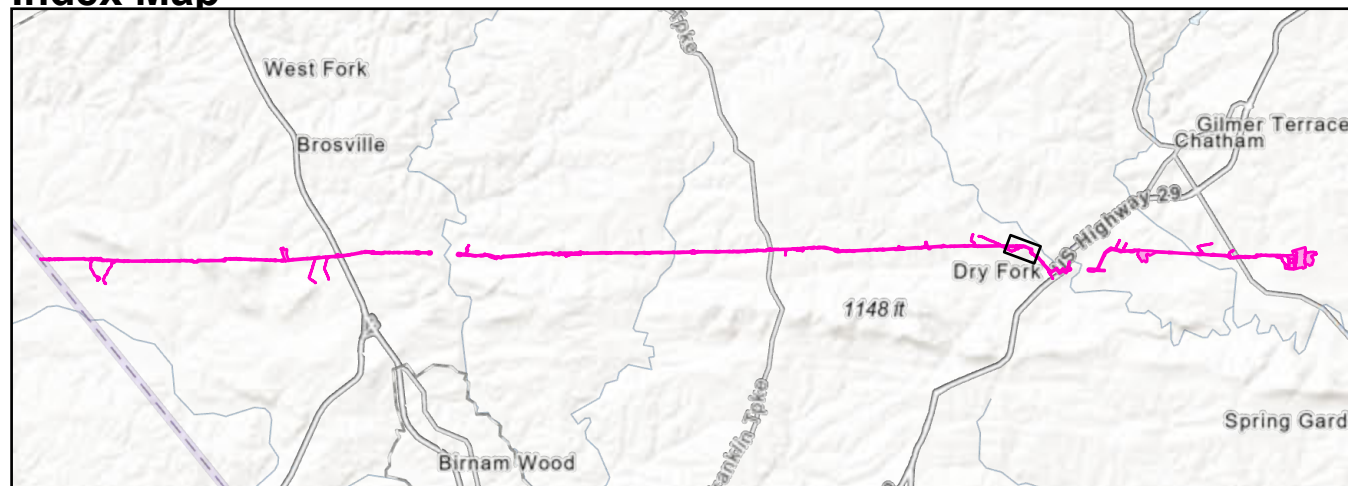


Prepared by:  
**Wetland Studies and Solutions, Inc.**  
a **DAVEY** company

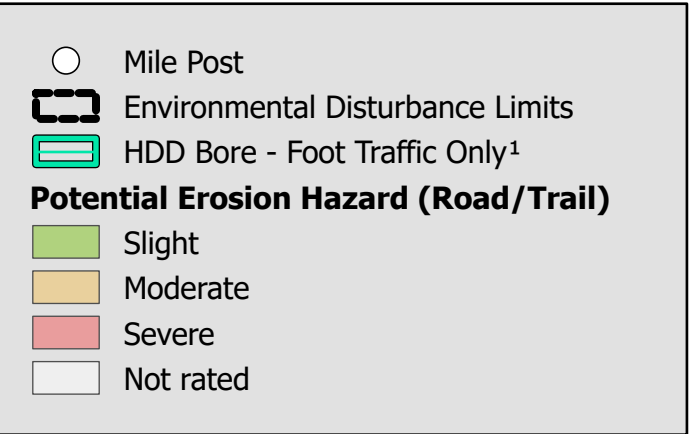





Index Map



**Attachment 10**  
**Southeast Supply Enhancement Project**  
**Eden Loop - VA Portion and Compressor Station 165**  
**Potential for Soil Erosion Map**  
**Project Location:**  
**Pittsylvania County, Virginia**

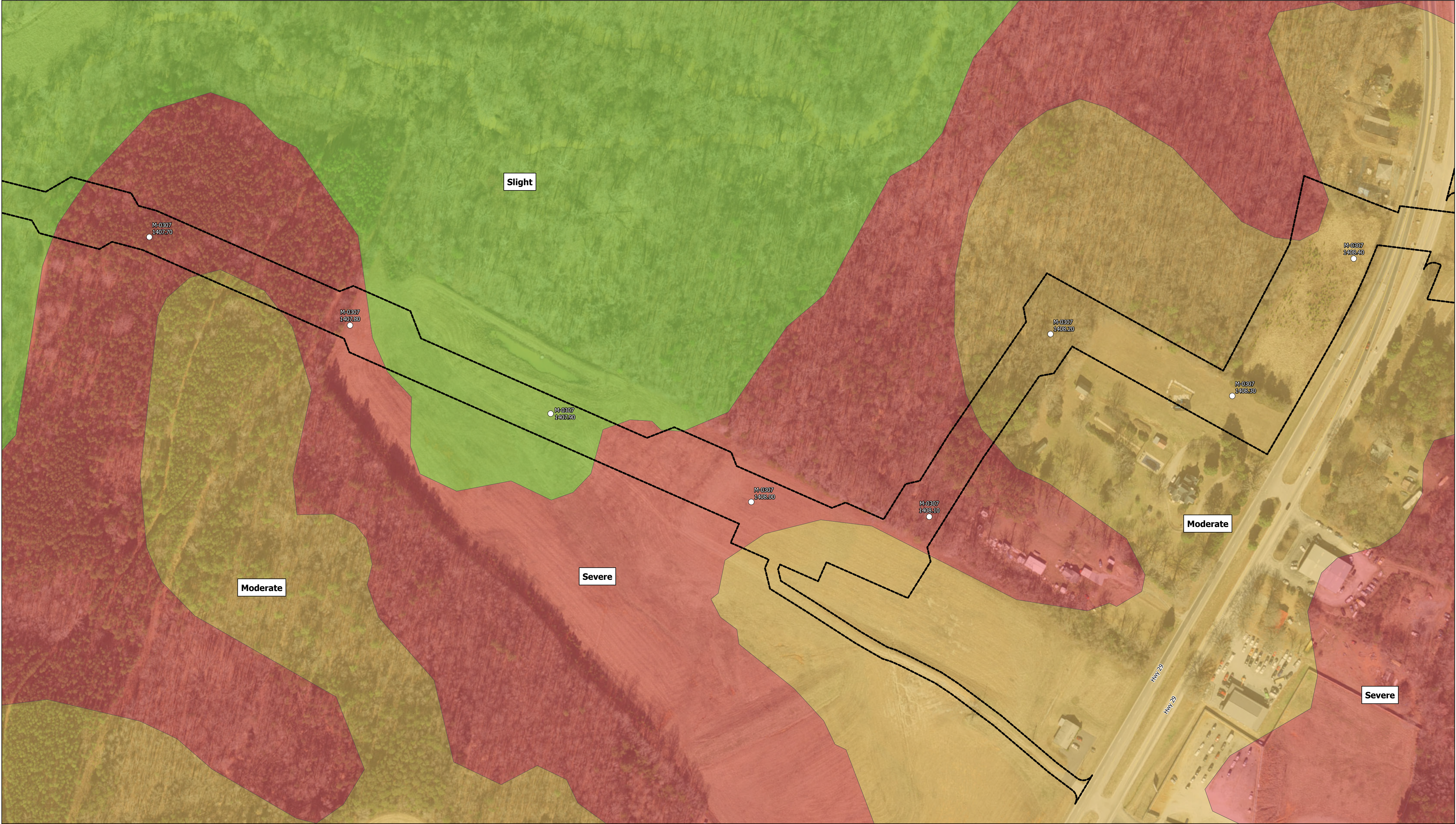


\*Indicates no earth disturbance  
Soil Source: Soil Survey Staff, Natural Resources Conservation Service,  
United States Department of Agriculture. Soil Survey Geographic (SSURGO) Database  
Aerial Source: Virginia Base Mapping Program (VBMP) - Spring 2023  
Horizontal Datum: NAD83 VA State Plane (2011) South US Survey Foot

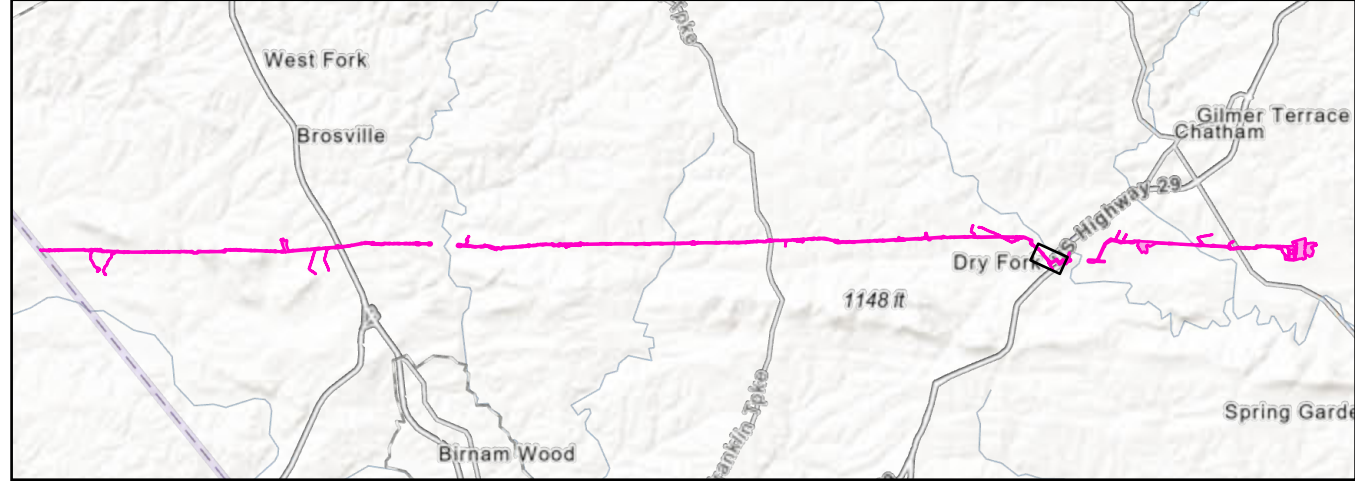


Prepared by:  
**Wetland Studies and Solutions, Inc.**  
a **DAVEY** company

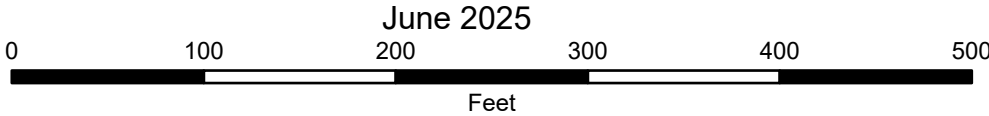




Index Map




**Attachment 10**  
**Southeast Supply Enhancement Project**  
**Eden Loop - VA Portion and Compressor Station 165**  
**Potential for Soil Erosion Map**  
**Project Location:**  
**Pittsylvania County, Virginia**



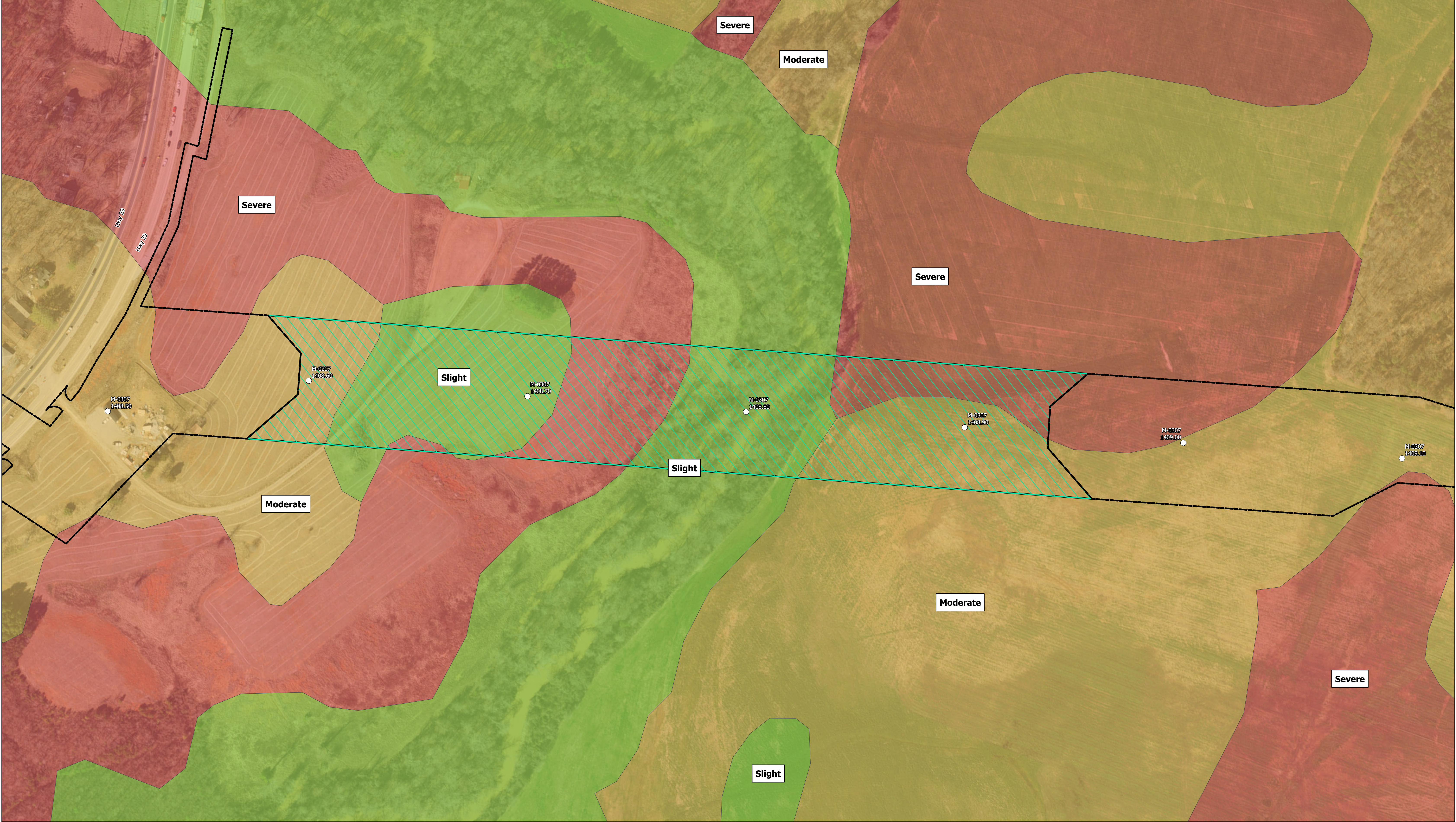
○ Mile Post  
□ Environmental Disturbance Limits  
HDD Bore - Foot Traffic Only<sup>1</sup>  
**Potential Erosion Hazard (Road/Trail)**  
Slight  
Moderate  
Severe  
Not rated

<sup>1</sup>Indicates no earth disturbance  
Soil Source: Soil Survey Staff, Natural Resources Conservation Service,  
United States Department of Agriculture, Soil Survey Geographic (SSURGO) Database  
Aerial Source: Virginia Base Mapping Program (VBMP) - Spring 2023  
Horizontal Datum: NAD83 VA State Plane (2011) South US Survey Foot

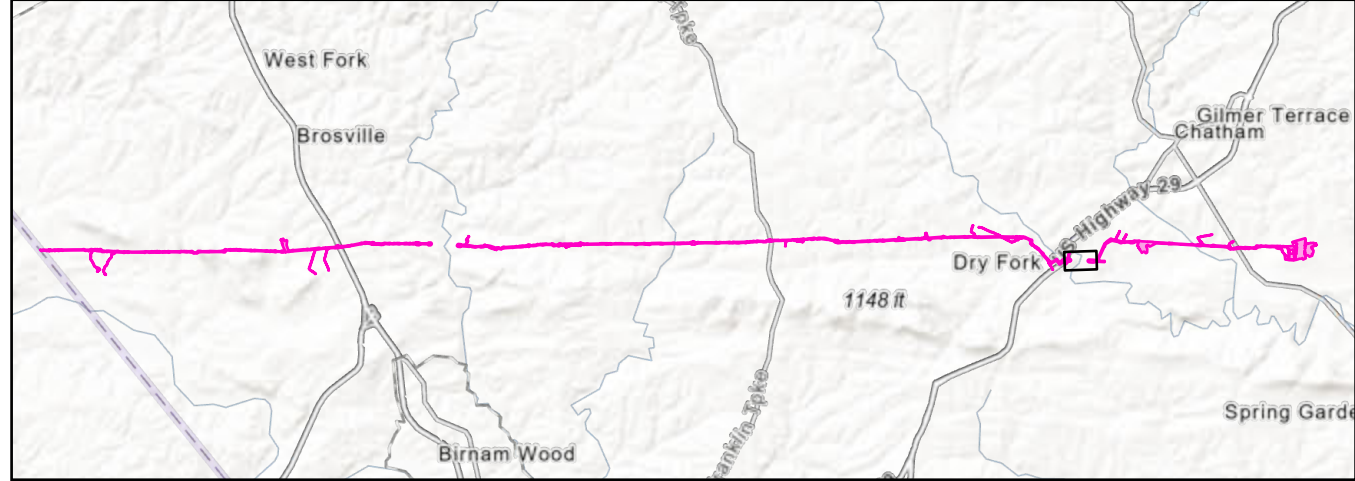


Prepared by:  
**Wetland Studies and Solutions, Inc.**  
a DAVEY company

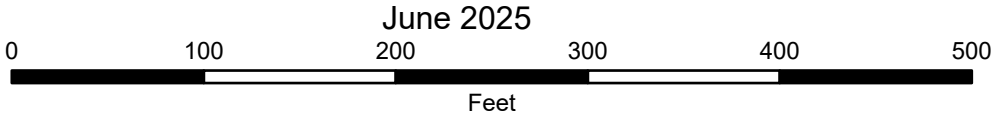




Index Map




**Attachment 10**  
**Southeast Supply Enhancement Project**  
**Eden Loop - VA Portion and Compressor Station 165**  
**Potential for Soil Erosion Map**  
**Project Location:**  
**Pittsylvania County, Virginia**



○ Mile Post  
□ Environmental Disturbance Limits  
▨ HDD Bore - Foot Traffic Only<sup>1</sup>  
**Potential Erosion Hazard (Road/Trail)**  
■ Slight  
■ Moderate  
■ Severe  
□ Not rated

<sup>1</sup>Indicates no earth disturbance  
Soil Source: Soil Survey Staff, Natural Resources Conservation Service,  
United States Department of Agriculture. Soil Survey Geographic (SSURGO) Database  
Aerial Source: Virginia Base Mapping Program (VBMP) - Spring 2023  
Horizontal Datum: NAD83 VA State Plane (2011) South US Survey Foot



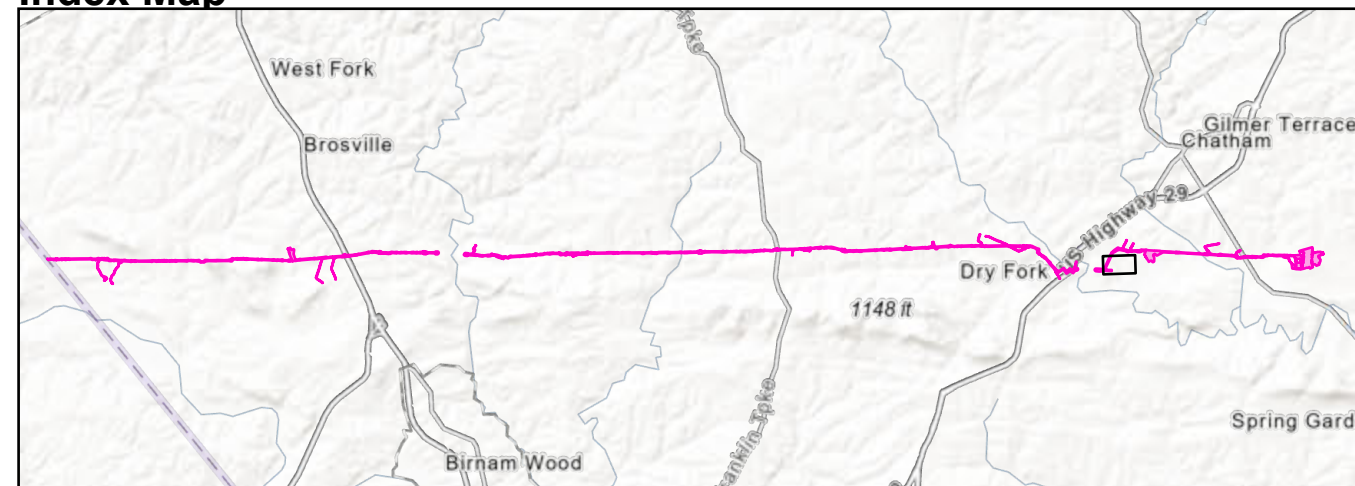
Prepared by:  
**Wetland Studies and Solutions, Inc.**  
a DAVEY company





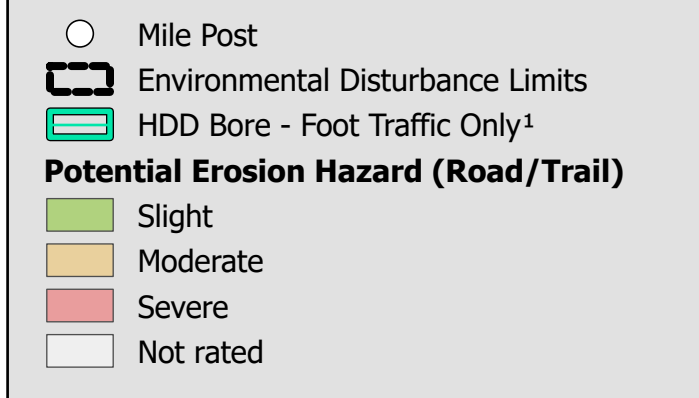
Prepared by:  
**Wetland Studies and Solutions, Inc.**  
a **DAVEY** company

**Index Map**




**Attachment 10**  
**Southeast Supply Enhancement Project**  
**Eden Loop - VA Portion and Compressor Station 165**  
**Potential for Soil Erosion Map**  
**Project Location:**  
**Pittsylvania County, Virginia**

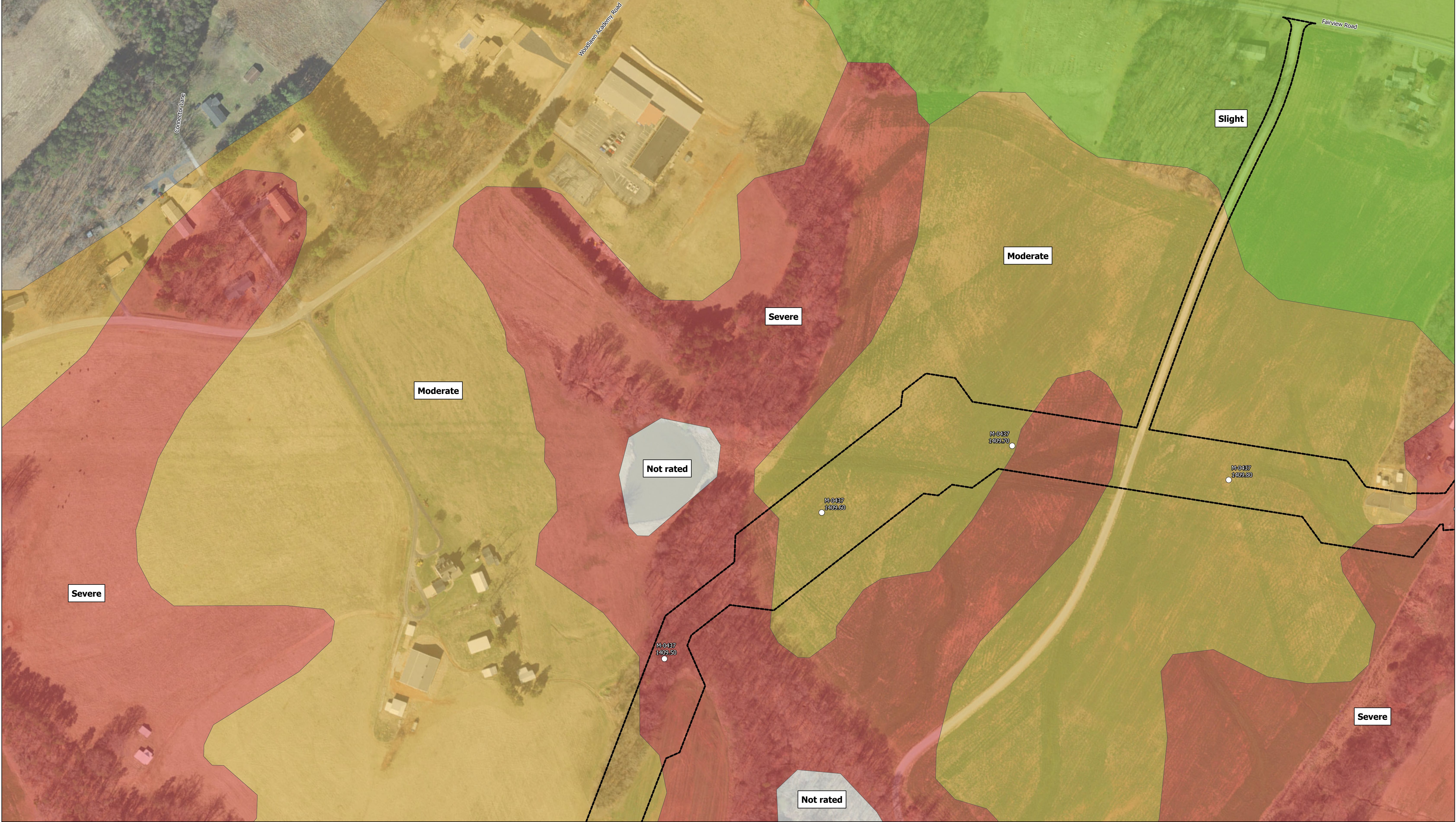
June 2025  
0 100 200 300 400 500  
Feet



\*Indicates no earth disturbance  
Soil Source: Soil Survey Staff, Natural Resources Conservation Service,  
United States Department of Agriculture. Soil Survey Geographic (SSURGO) Database  
Aerial Source: Virginia Base Mapping Program (VBMP) - Spring 2023  
Horizontal Datum: NAD83 VA State Plane (2011) South US Survey Foot

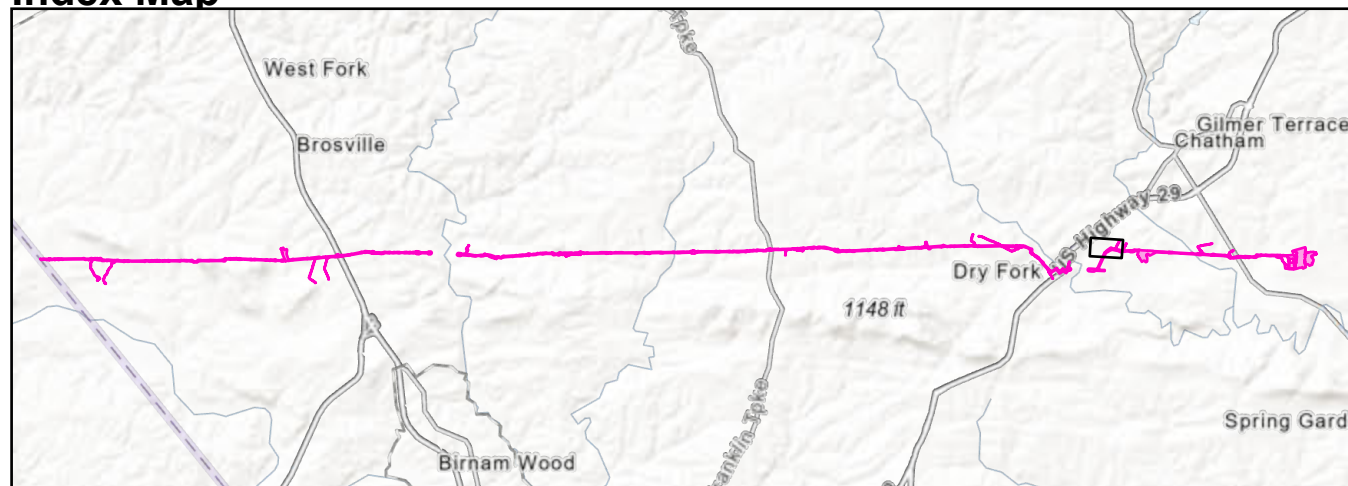




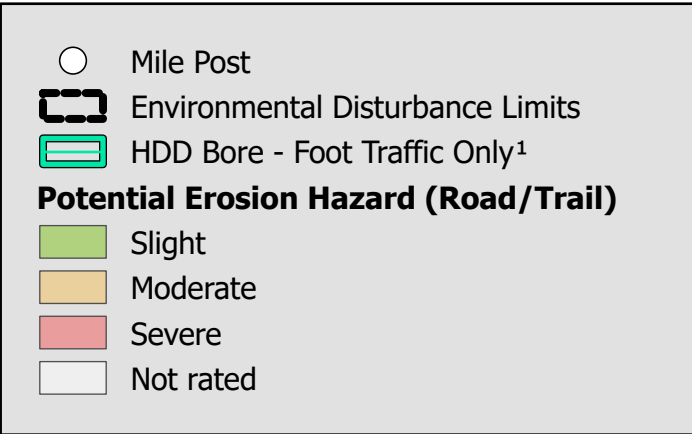
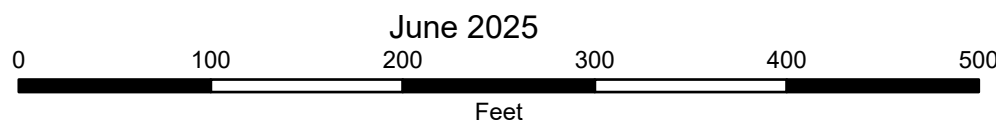


Prepared by:  
**Wetland Studies and Solutions, Inc.**  
a **DAVEY** company


**Index Map**



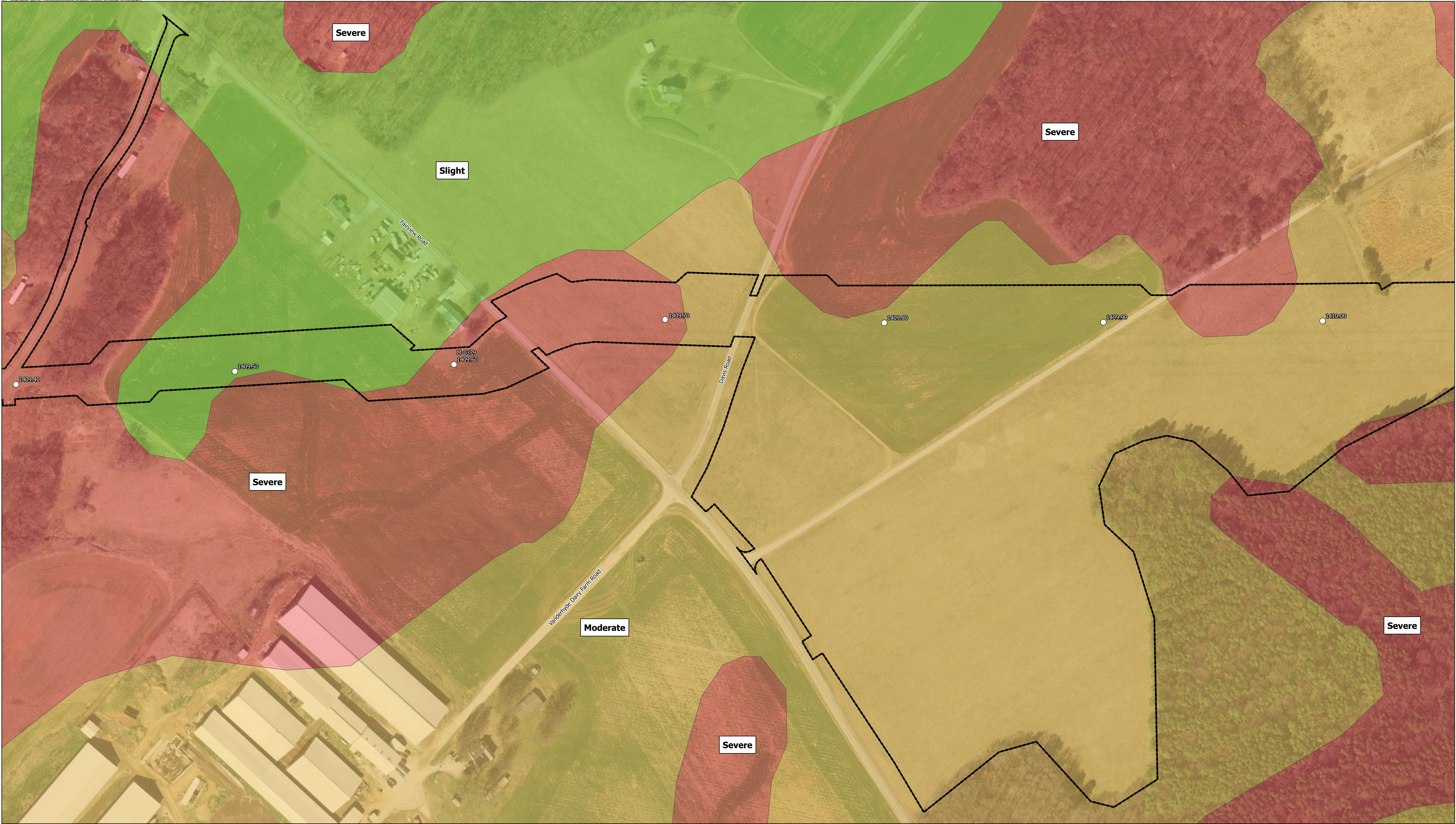
**Attachment 10**  
**Southeast Supply Enhancement Project**  
**Eden Loop - VA Portion and Compressor Station 165**  
**Potential for Soil Erosion Map**  
**Project Location:**  
**Pittsylvania County, Virginia**



\*Indicates no earth disturbance  
Soil Source: Soil Survey Staff, Natural Resources Conservation Service,  
United States Department of Agriculture. Soil Survey Geographic (SSURGO) Database  
Aerial Source: Virginia Base Mapping Program (VBMP) - Spring 2023  
Horizontal Datum: NAD83 VA State Plane (2011) South US Survey Foot







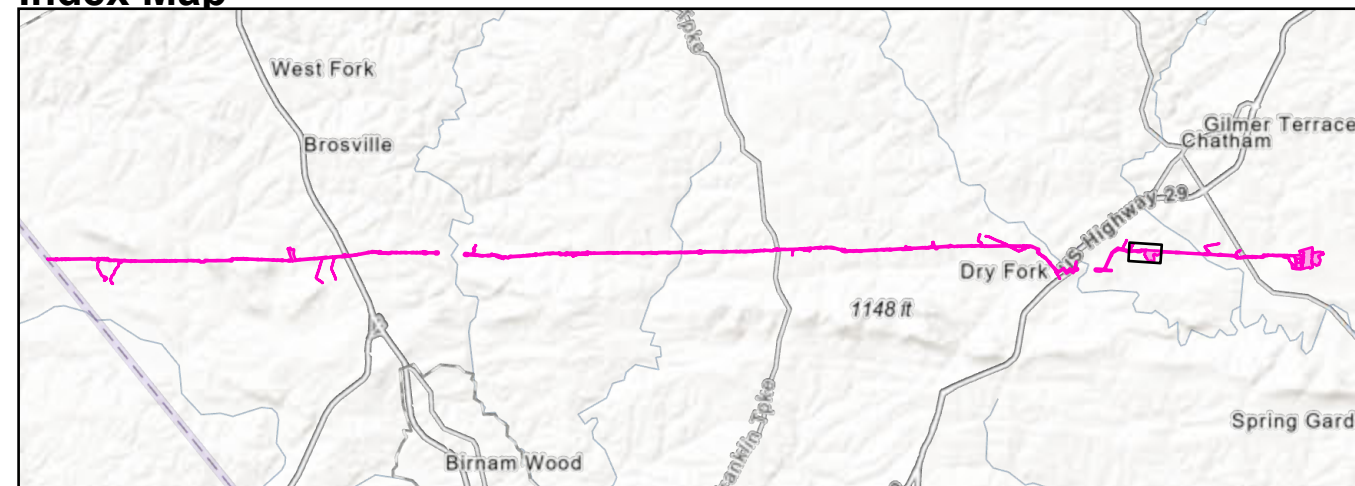
Prepared for:



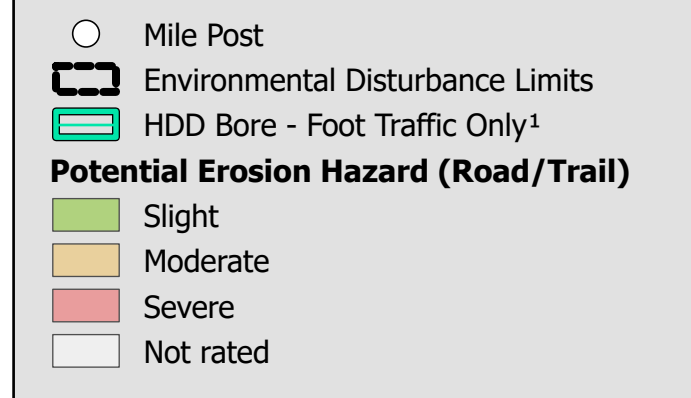
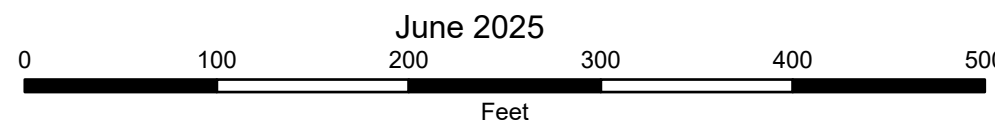
Prepared by:

Wetland Studies and Solutions, Inc.  
a DAVEY company


#### Index Map



### Attachment 10 Southeast Supply Enhancement Project Eden Loop - VA Portion and Compressor Station 165 Potential for Soil Erosion Map Project Location: Pittsylvania County, Virginia



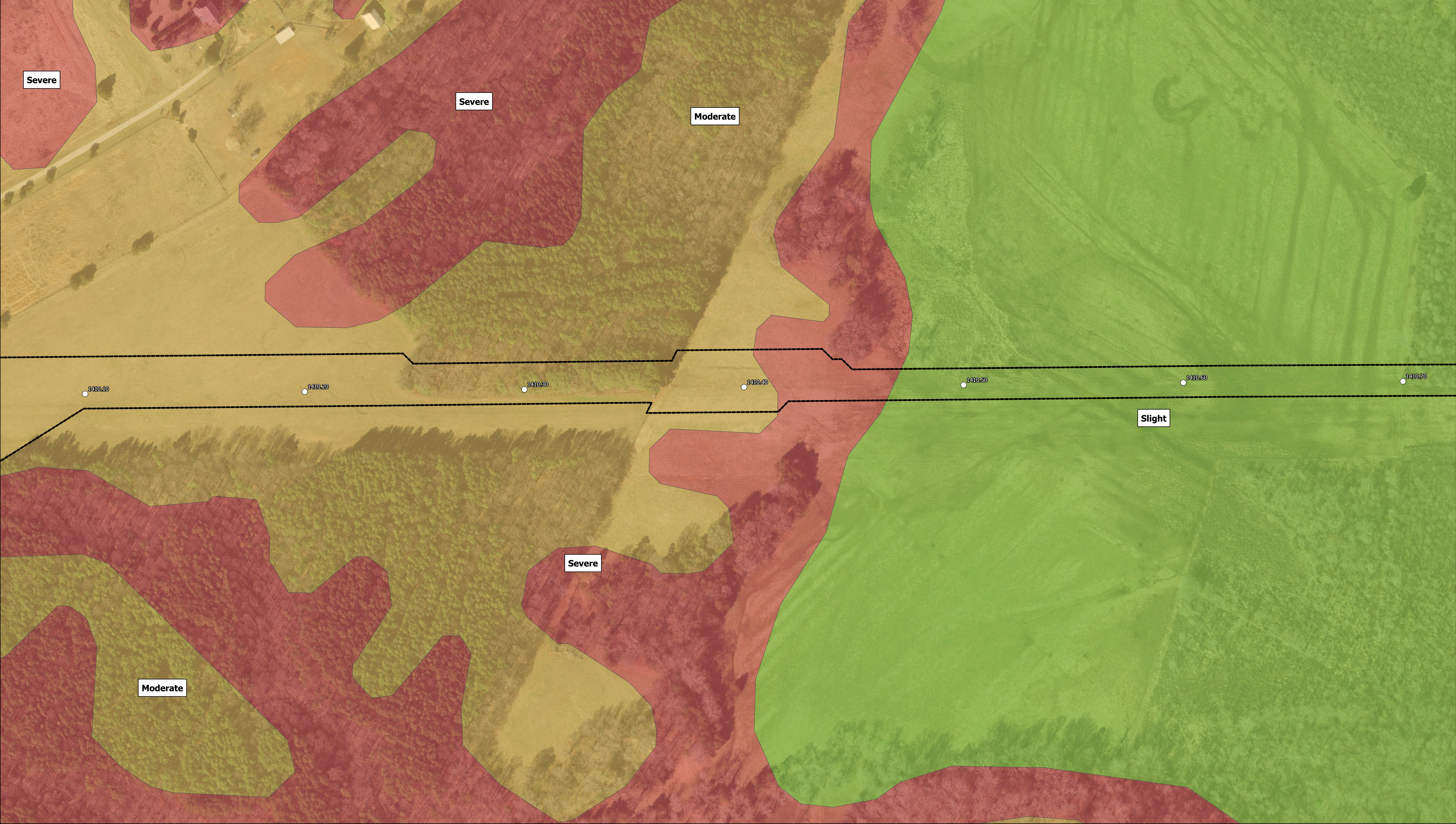
\*Indicates no earth disturbance  
Soil Source: Soil Survey Staff, Natural Resources Conservation Service,  
United States Department of Agriculture, Soil Survey Geographic (SSURGO) Database  
Aerial Source: Virginia Base Mapping Program (VBMP) - Spring 2023  
Horizontal Datum: NAD83 VA State Plane (2011) South US Survey Foot




Sheet 39 of 45

Scale is 1 inch = 100 feet  
when printed at 24x36





Prepared for:

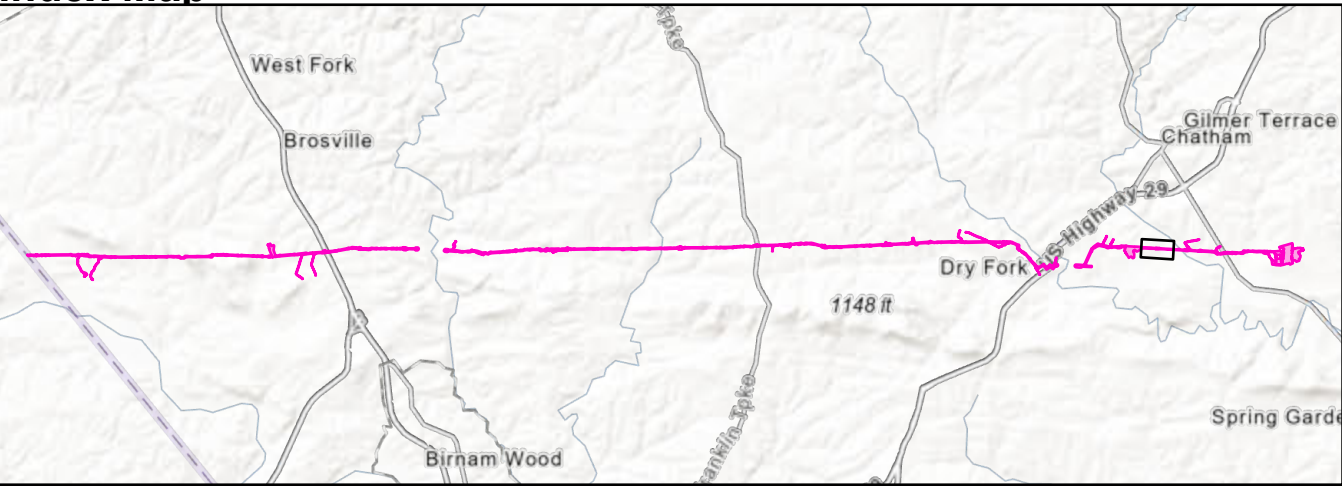


Prepared by:

**Wetland Studies and Solutions, Inc.**

a **DAVEY** company

**Index Map**



**Attachment 10**

**Southeast Supply Enhancement Project**


**Eden Loop - VA Portion and Compressor Station 165**

**Potential for Soil Erosion Map**

**Project Location:**

**Pittsylvania County, Virginia**


June 2025



	Mile Post
	Environmental Disturbance Limits
	HDD Bore - Foot Traffic Only <sup>1</sup>
<b>Potential Erosion Hazard (Road/Trail)</b>	
	Slight
	Moderate
	Severe
	Not rated

<sup>1</sup>Indicates no earth disturbance

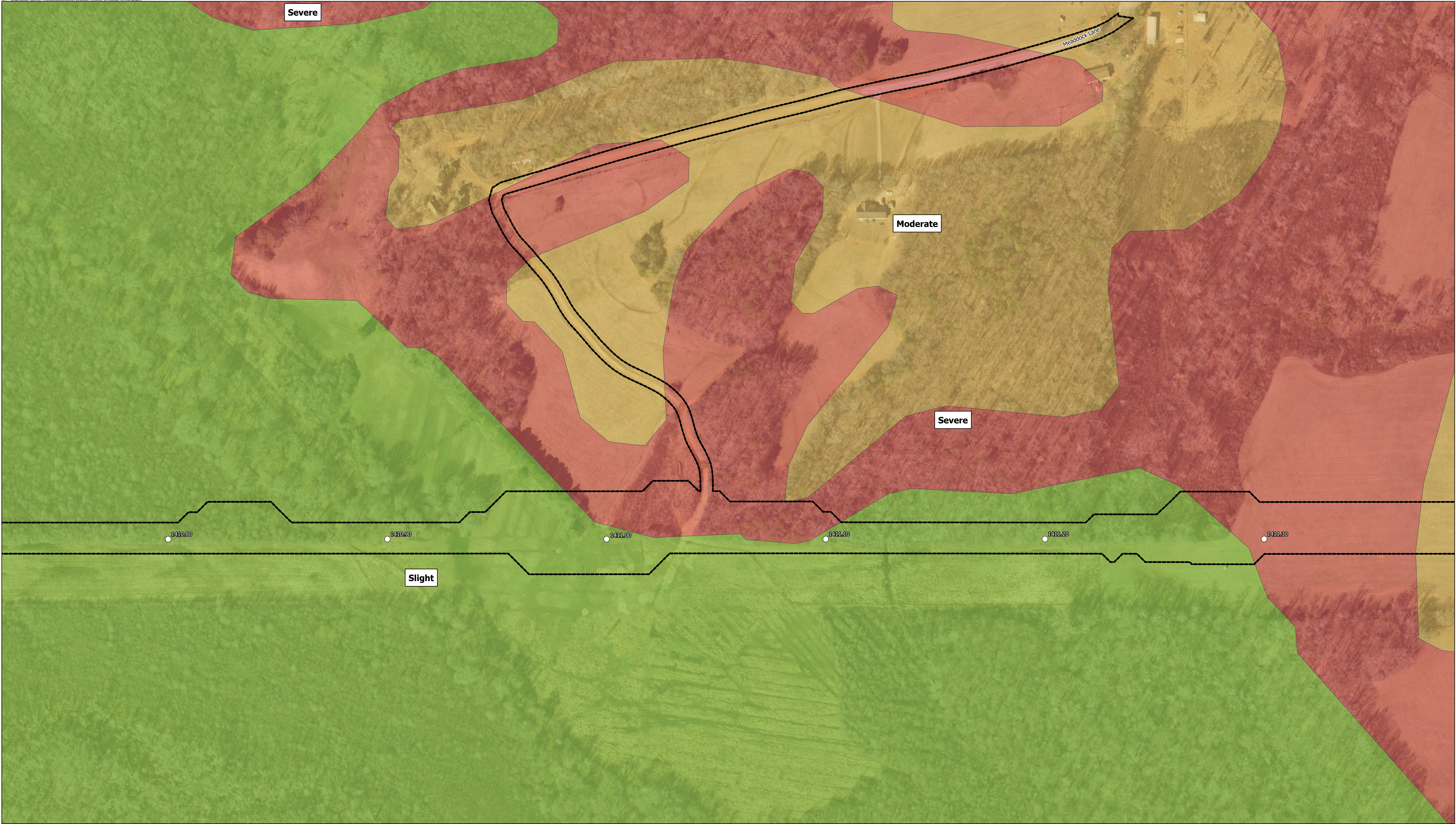
Soil Source: Soil Survey Staff, Natural Resources Conservation Service,  
United States Department of Agriculture. Soil Survey Geographic (SSURGO) Database  
Aerial Source: Virginia Base Mapping Program (VBMP) - Spring 2023  
Horizontal Datum: NAD83 VA State Plane (2011) South US Survey Foot



Sheet 40 of 45

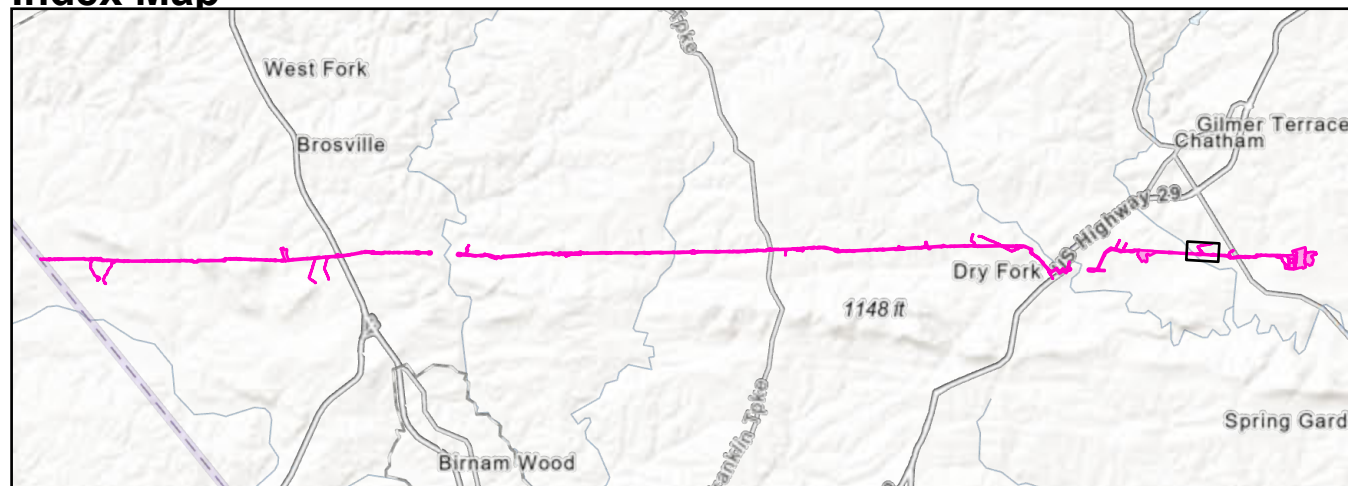
Scale is 1 inch = 100 feet  
when printed at 24x36



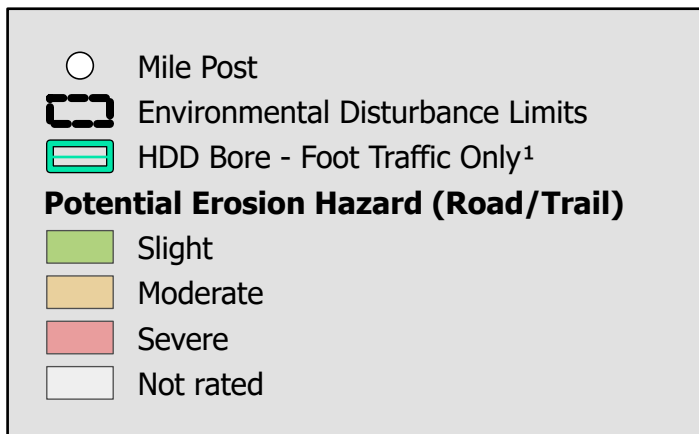
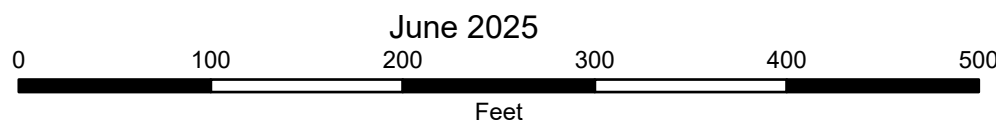


Prepared by:  
**Wetland Studies and Solutions, Inc.**  
a **DAVEY** company


**Index Map**



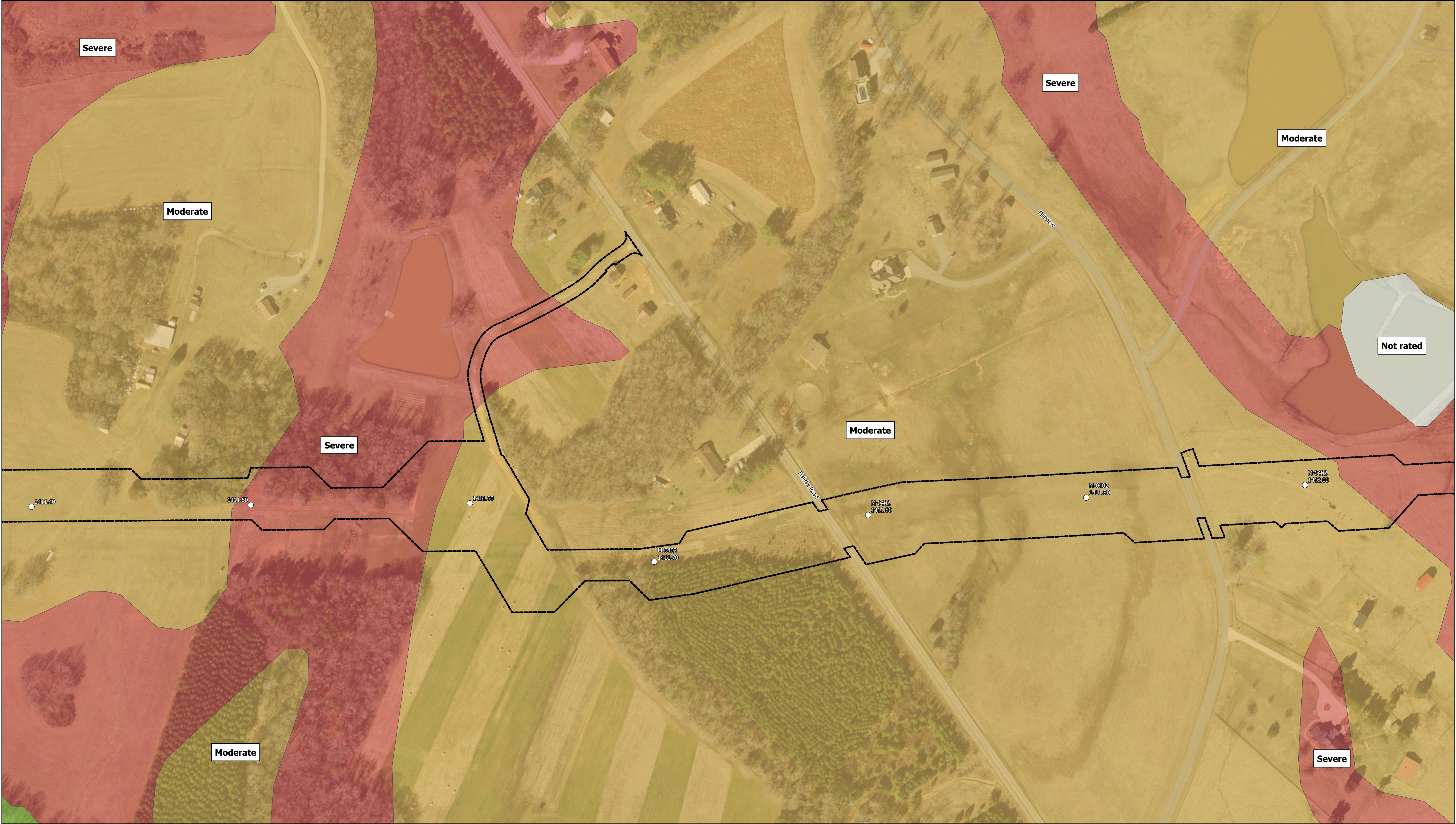
**Attachment 10**  
**Southeast Supply Enhancement Project**  
**Eden Loop - VA Portion and Compressor Station 165**  
**Potential for Soil Erosion Map**  
**Project Location:**  
**Pittsylvania County, Virginia**



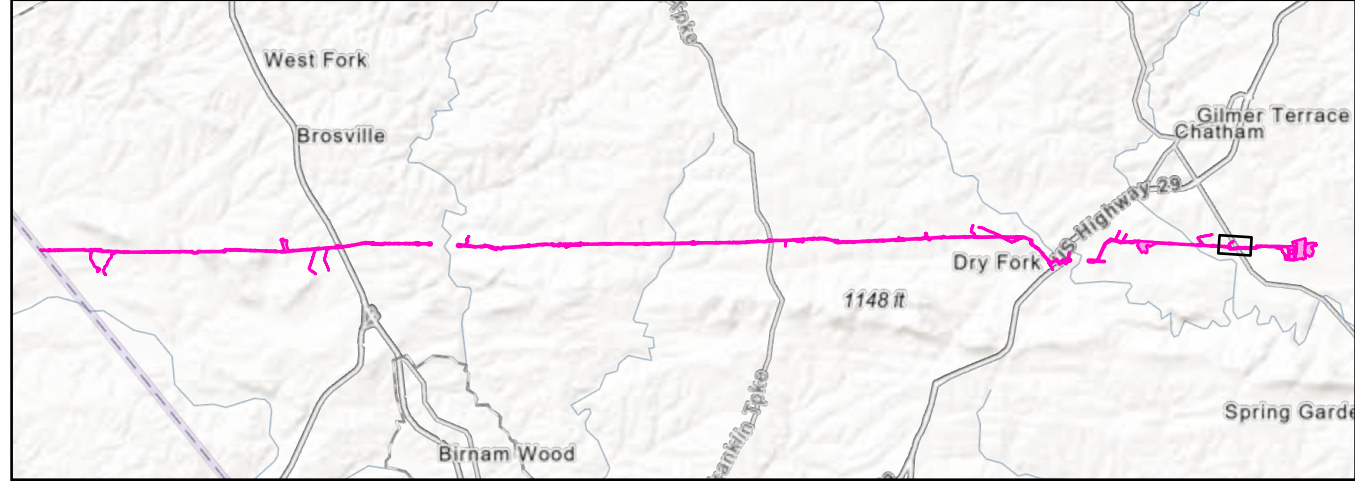
\*Indicates no earth disturbance  
Soil Source: Soil Survey Staff, Natural Resources Conservation Service,  
United States Department of Agriculture, Soil Survey Geographic (SSURGO) Database  
Aerial Source: Virginia Base Mapping Program (VBMP) - Spring 2023  
Horizontal Datum: NAD83 VA State Plane (2011) South US Survey Foot







Index Map




**Attachment 10**  
**Southeast Supply Enhancement Project**  
**Eden Loop - VA Portion and Compressor Station 165**  
**Potential for Soil Erosion Map**  
**Project Location:**  
**Pittsylvania County, Virginia**



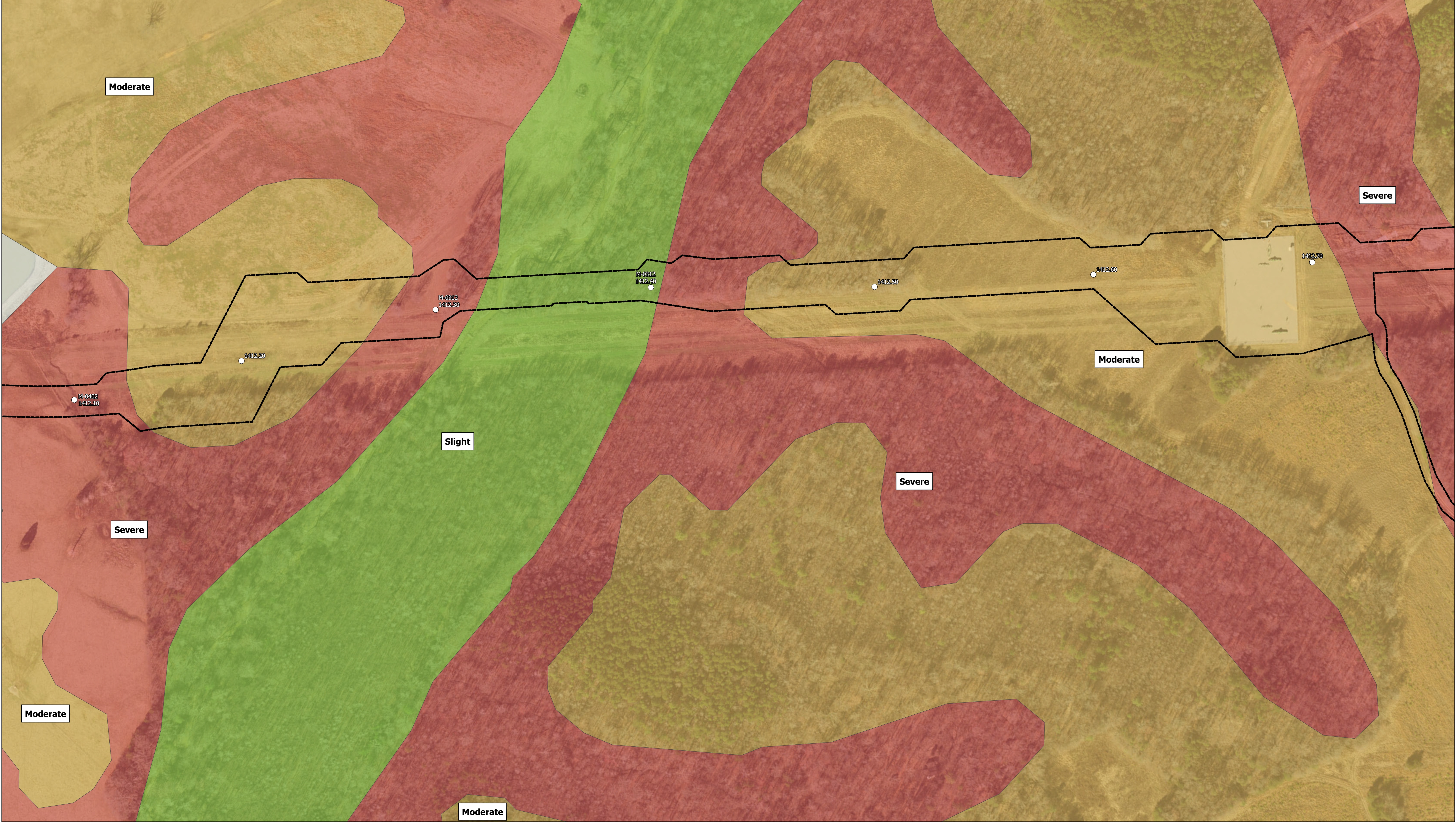
○ Mile Post  
□ Environmental Disturbance Limits  
▬ HDD Bore - Foot Traffic Only<sup>1</sup>  
**Potential Erosion Hazard (Road/Trail)**  
■ Slight  
■ Moderate  
■ Severe  
■ Not rated

<sup>1</sup>Indicates no earth disturbance  
Soil Source: Soil Survey Staff, Natural Resources Conservation Service,  
United States Department of Agriculture. Soil Survey Geographic (SSURGO) Database  
Aerial Source: Virginia Base Mapping Program (VBMP) - Spring 2023  
Horizontal Datum: NAD83 VA State Plane (2011) South US Survey Foot

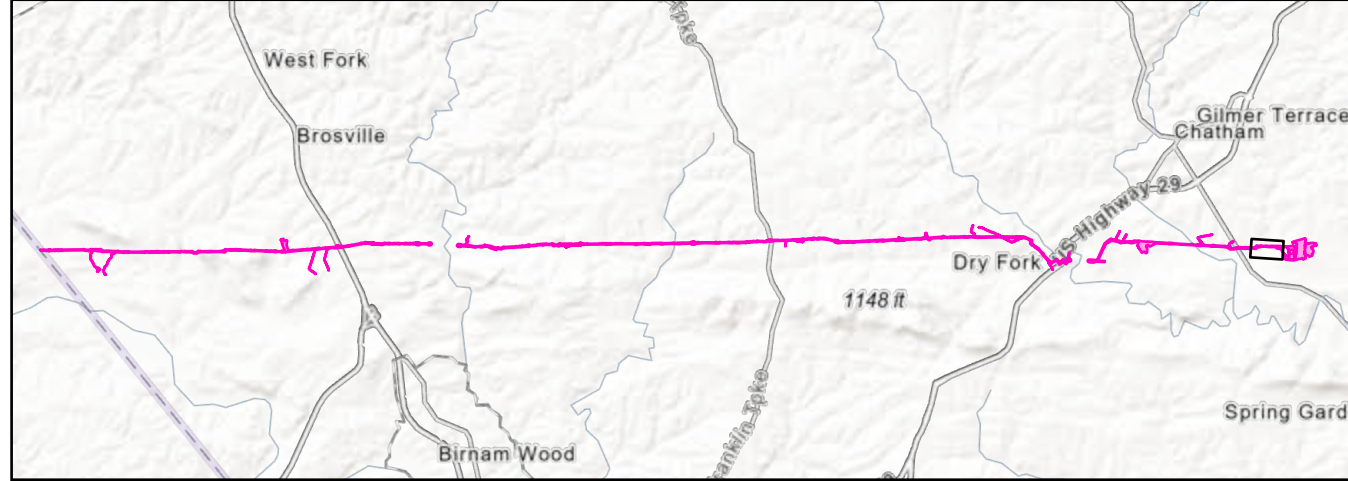


Prepared by:  
**Wetland Studies and Solutions, Inc.**  
a DAVEY company

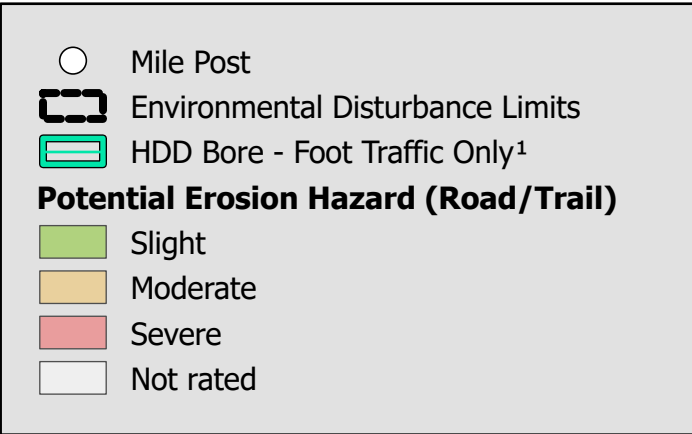
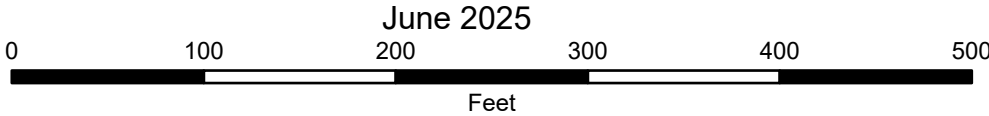





Index Map



Attachment 10  
Southeast Supply Enhancement Project  
Eden Loop - VA Portion and Compressor Station 165  
Potential for Soil Erosion Map  
Project Location:  
Pittsylvania County, Virginia

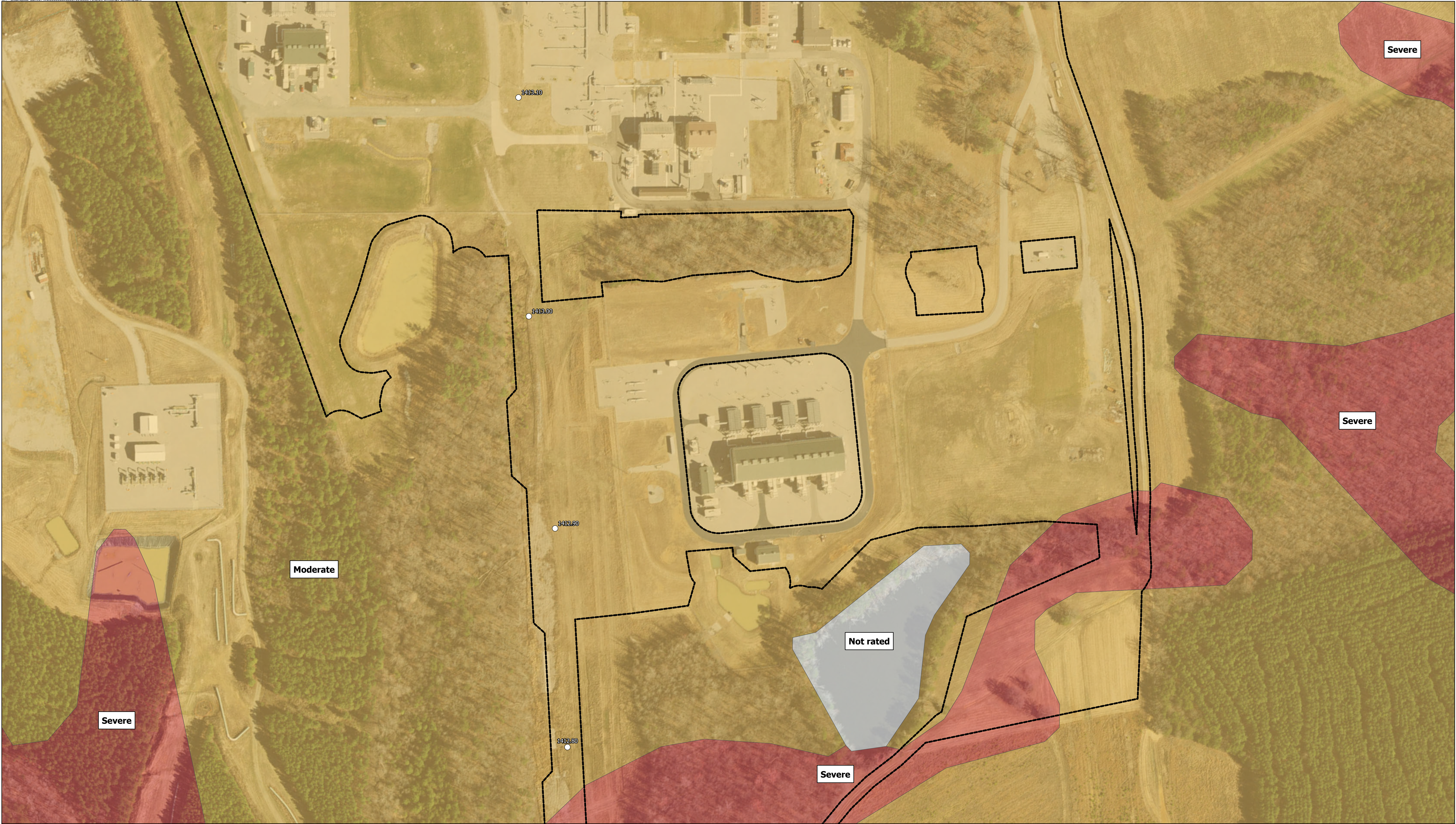


\*Indicates no earth disturbance  
Soil Source: Soil Survey Staff, Natural Resources Conservation Service,  
United States Department of Agriculture. Soil Survey Geographic (SSURGO) Database  
Aerial Source: Virginia Base Mapping Program (VBMP) - Spring 2023  
Horizontal Datum: NAD83 VA State Plane (2011) South US Survey Foot



Prepared by:  
**Wetland Studies and Solutions, Inc.**  
a DAVEY company





Moderate

Severe

Severe

Not rated

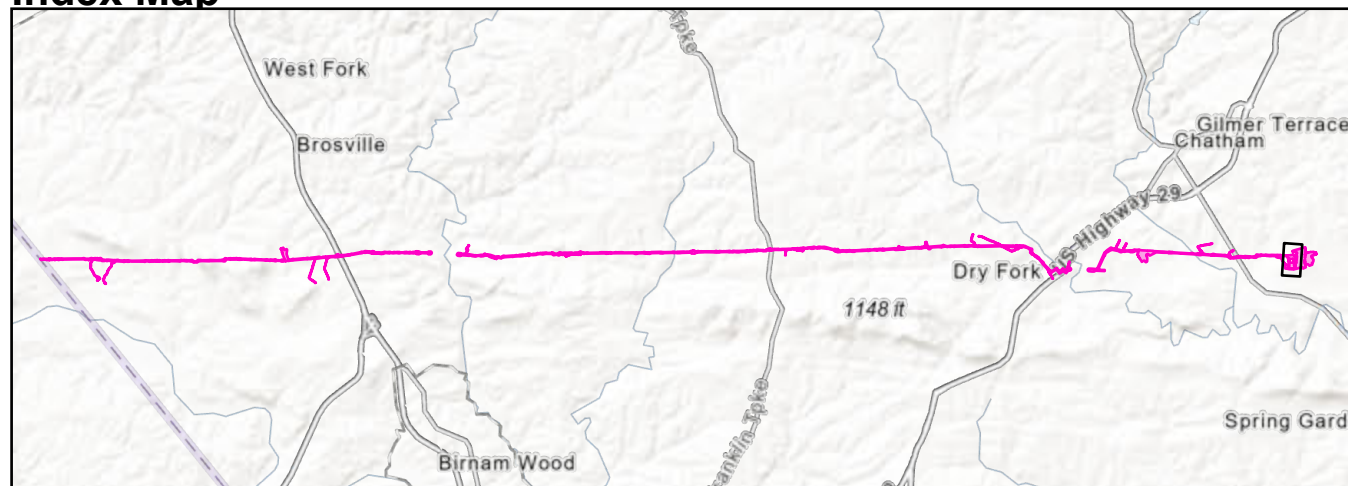
Severe

Severe

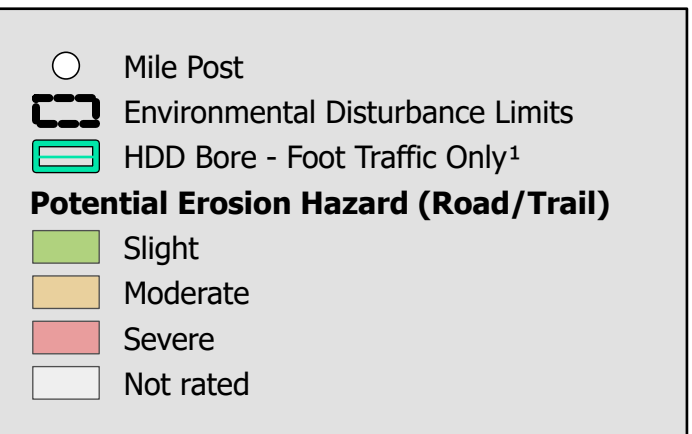
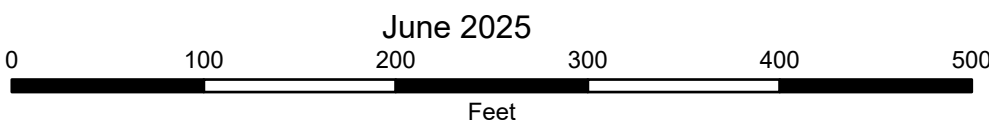


Prepared by:  
**Wetland Studies and Solutions, Inc.**  
a DAVEY company

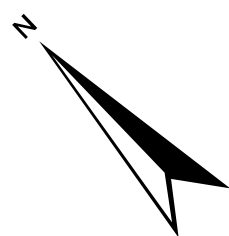
Index Map



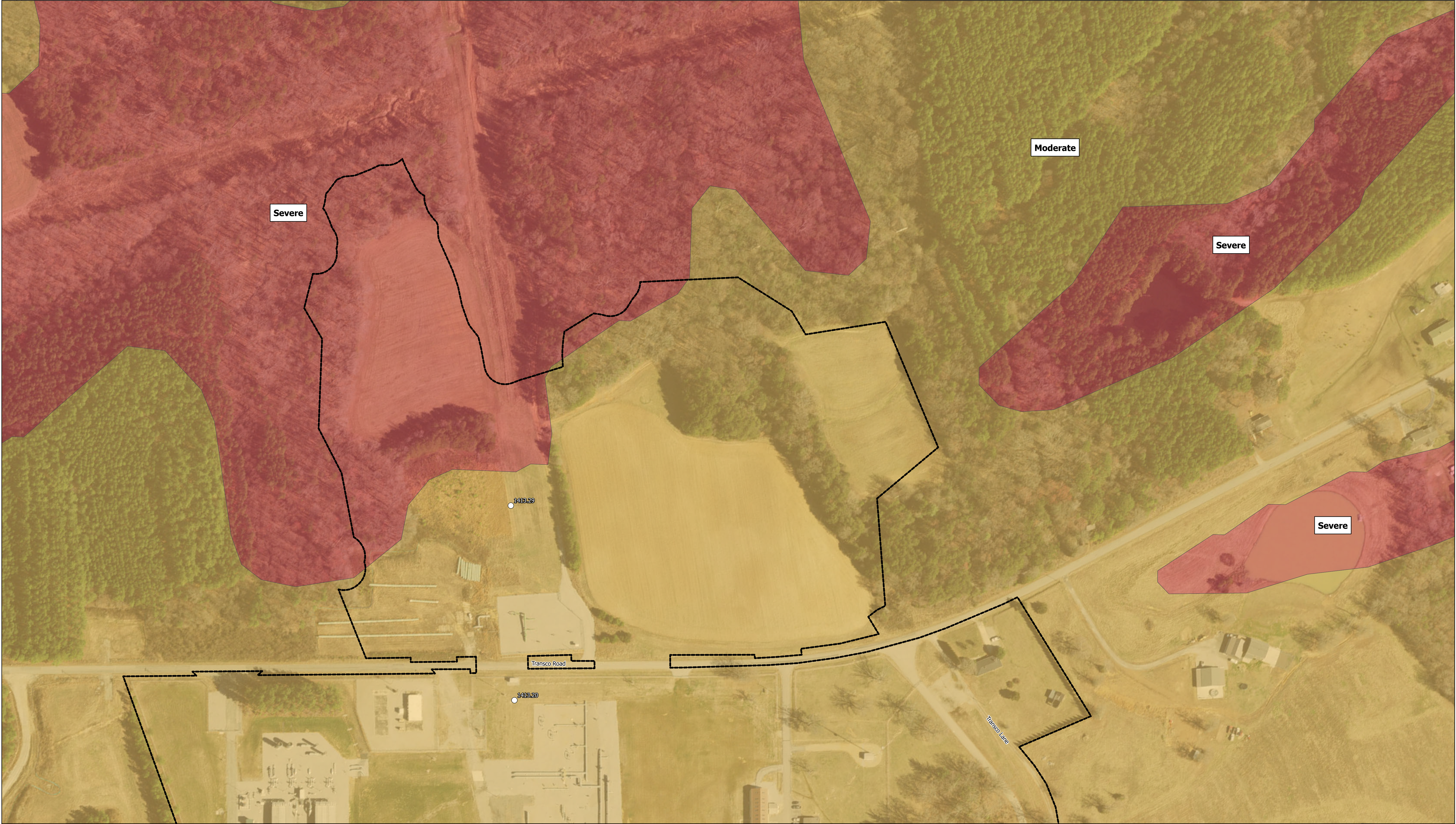
**Attachment 10**  
**Southeast Supply Enhancement Project**  
**Eden Loop - VA Portion and Compressor Station 165**  
**Potential for Soil Erosion Map**  
**Project Location:**  
**Pittsylvania County, Virginia**



\*Indicates no earth disturbance  
Soil Source: Soil Survey Staff, Natural Resources Conservation Service,  
United States Department of Agriculture. Soil Survey Geographic (SSURGO) Database  
Aerial Source: Virginia Base Mapping Program (VBMP) - Spring 2023  
Horizontal Datum: NAD83 VA State Plane (2011) South US Survey Foot

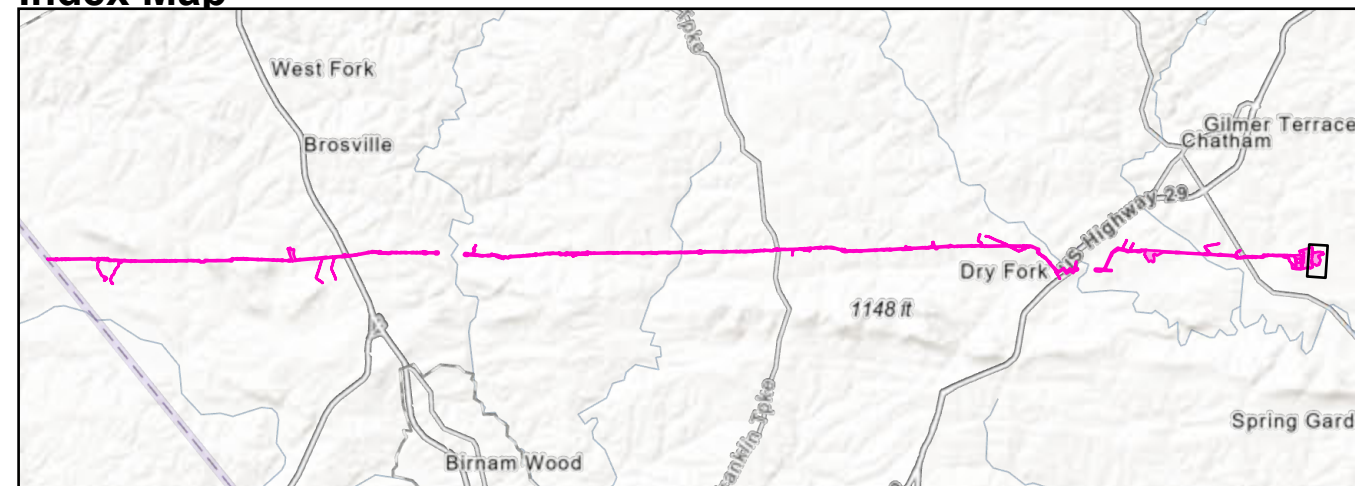




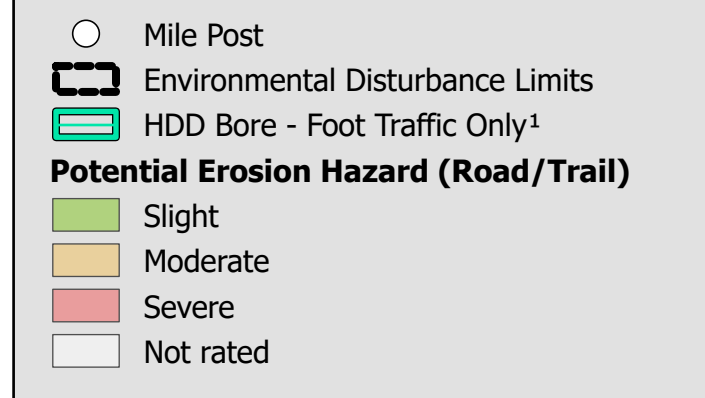
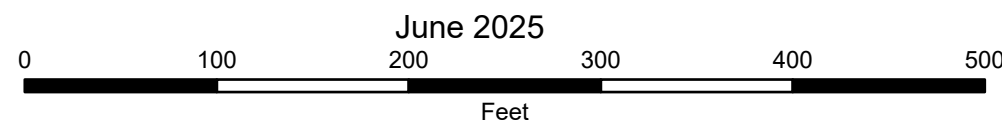


Prepared by:  
**Wetland Studies and Solutions, Inc.**  
a DAVEY company

**Index Map**



**Attachment 10**  
**Southeast Supply Enhancement Project**  
**Eden Loop - VA Portion and Compressor Station 165**  
**Potential for Soil Erosion Map**  
**Project Location:**  
**Pittsylvania County, Virginia**



\*Indicates no earth disturbance  
Soil Source: Soil Survey Staff, Natural Resources Conservation Service,  
United States Department of Agriculture, Soil Survey Geographic (SSURGO) Database  
Aerial Source: Virginia Base Mapping Program (VBMP) - Spring 2023  
Horizontal Datum: NAD83 VA State Plane (2011) South US Survey Foot

