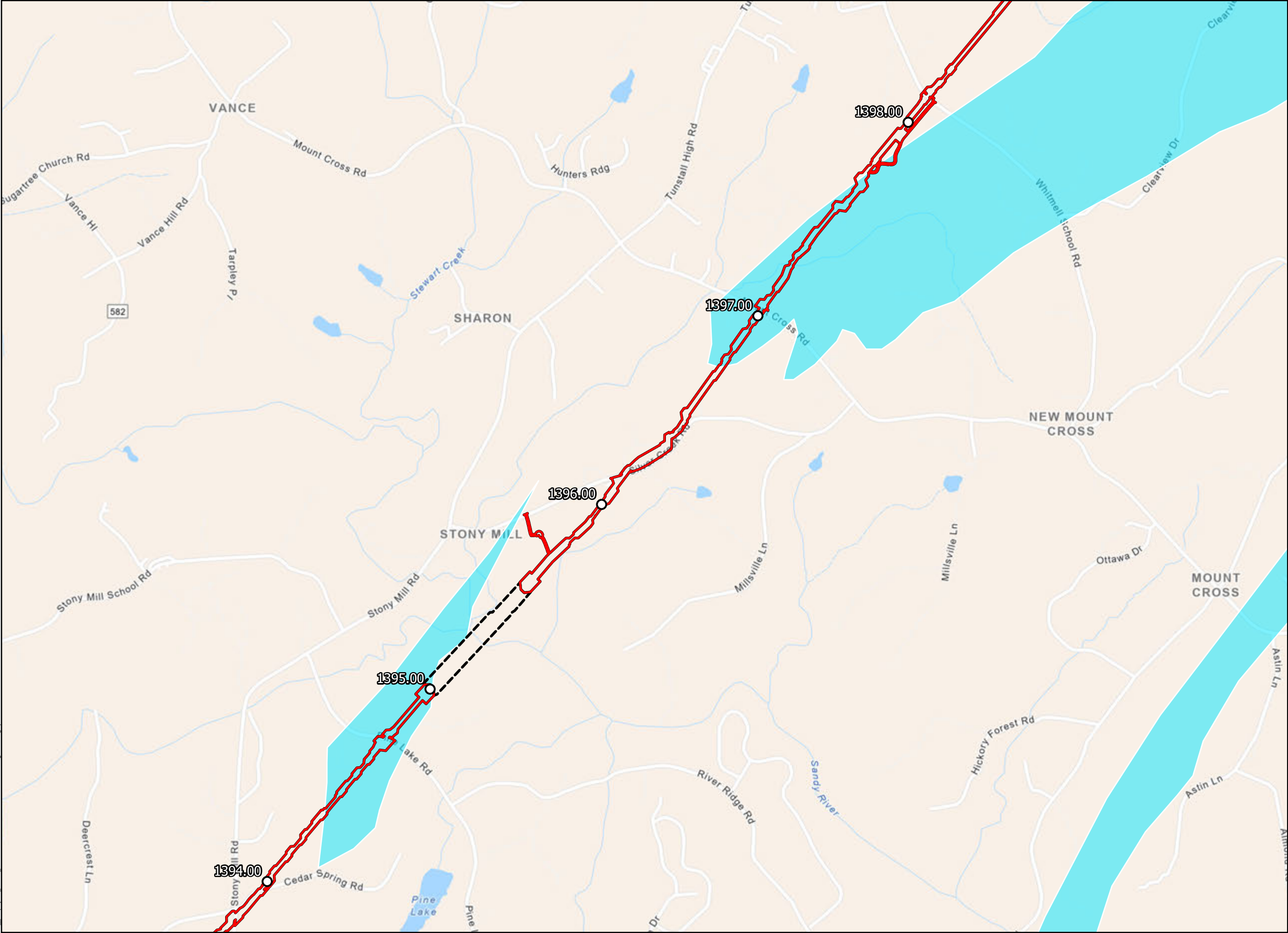


# Southeast Supply Enhancement Project

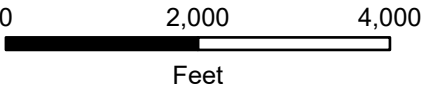
## Eden Loop - VA Portion and Compressor Station 165

### Karst Map

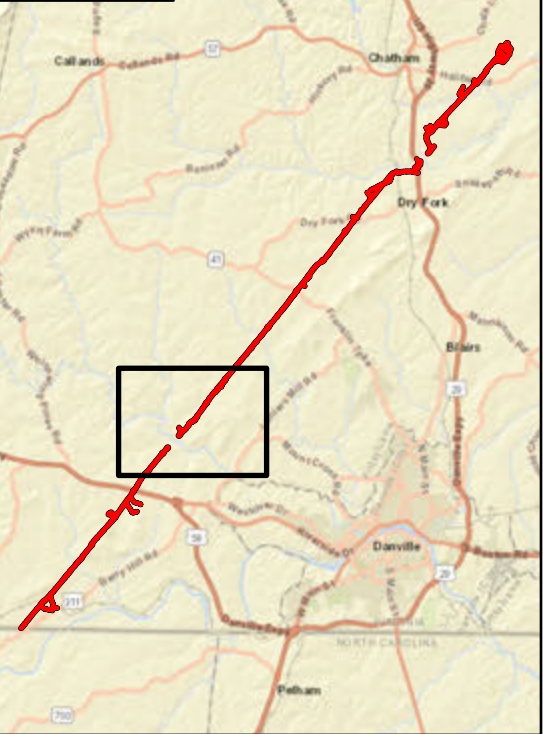


- Mile Post
- ▭ Environmental Disturbance Limits
- ▭ HDD Bore - Foot Traffic Only<sup>1</sup>
- Karst - Newark Supergroup TRC<sup>2</sup>

<sup>1</sup>Indicates no earth disturbance  
<sup>2</sup>Areas depicted represent the intersection of karst with the Environmental Disturbance Limits.  
Source: Weary, D.J., and Doctor, D.H., 2014, Karst in the United States: A digital map compilation and database: U.S. Geological Survey Open-File Report 2014-1156, 23 p., <https://dx.doi.org/10.3133/ofr20141156>. ISSN 2331-1258 (online)



### Index Map



Prepared for: **Williams**

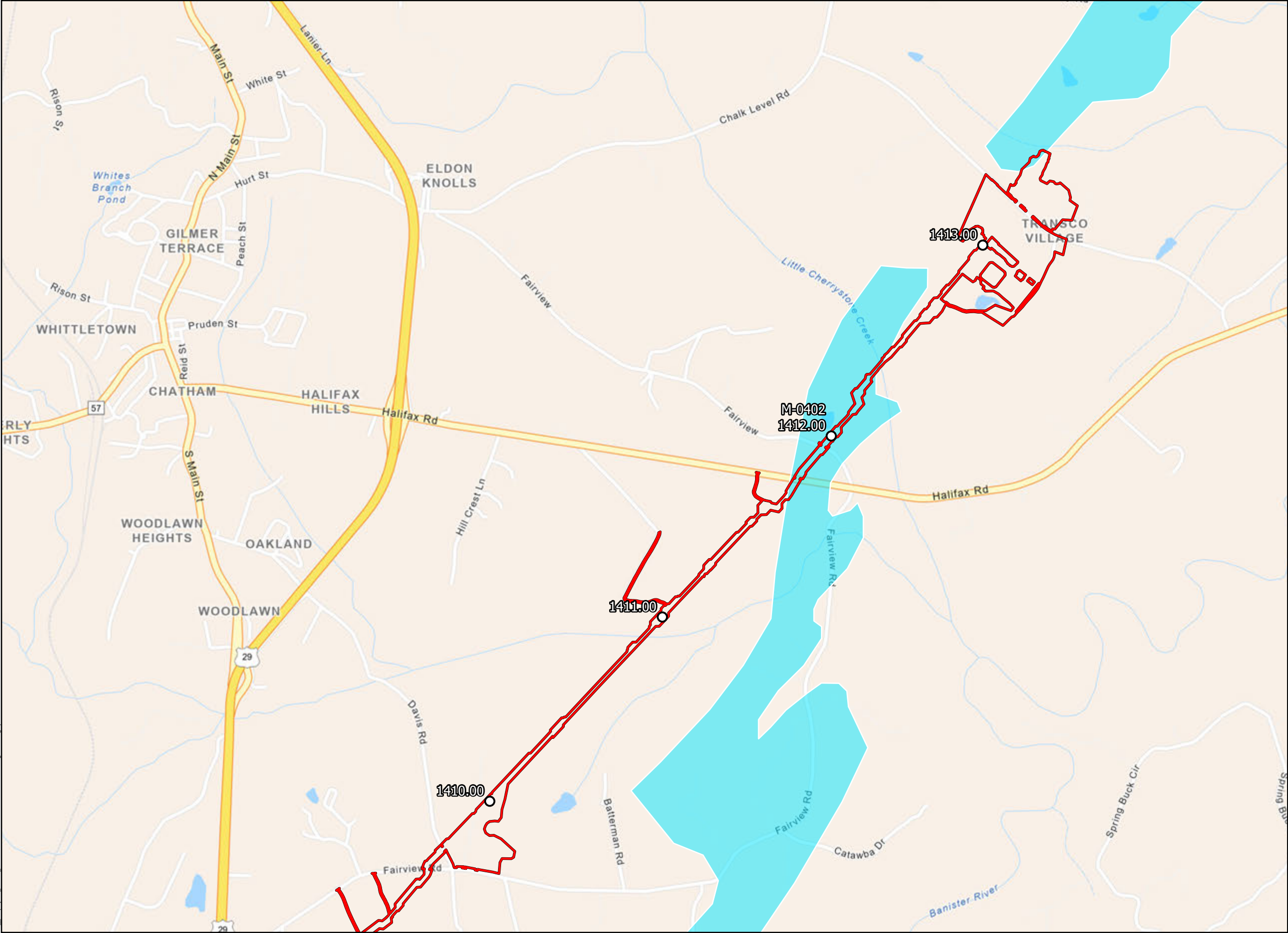
Prepared by: **Wetland Studies and Solutions, Inc.**  
a **DAVEY** company



# Southeast Supply Enhancement Project

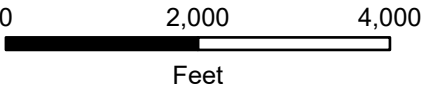

## Eden Loop - VA Portion and Compressor Station 165

### Karst Map

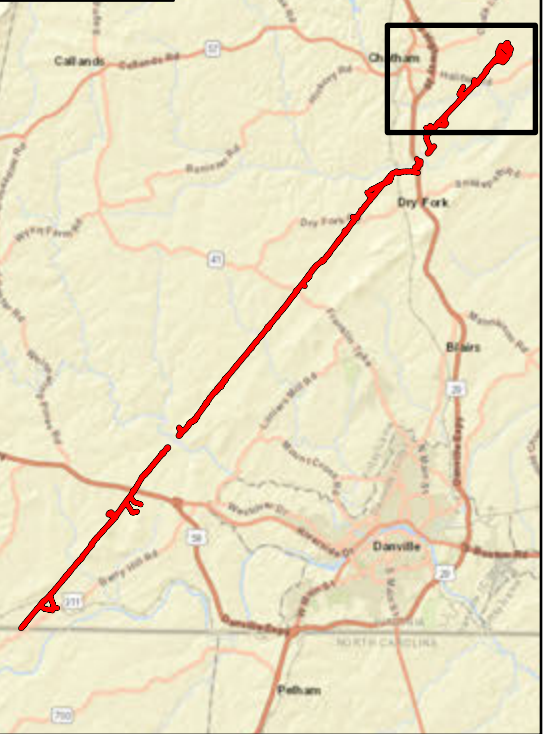


- Mile Post
- ▭ Environmental Disturbance Limits
- ▭ HDD Bore - Foot Traffic Only<sup>1</sup>
- Karst - Newark Supergroup TRC<sup>2</sup>

<sup>1</sup>Indicates no earth disturbance  
<sup>2</sup>Areas depicted represent the intersection of karst with the Environmental Disturbance Limits.  
Source: Weary, D.J., and Doctor, D.H., 2014, Karst in the United States: A digital map compilation and database: U.S. Geological Survey Open-File Report 2014-1156, 23 p., <https://dx.doi.org/10.3133/ofr20141156>. ISSN 2331-1258 (online)



### Index Map



Prepared for: **Williams**

Prepared by: **Wetland Studies and Solutions, Inc.**  
a **DAVEY** company