FOR PERMITTING PURPOSES ONLY

CONCEPTUAL DESIGN

* * *

GREEN RIDGE RECYCLING & DISPOSAL FACILITY

* * *

CUMBERLAND COUNTY, VIRGINIA

SITE SUMMARY

OWNER/DEVELOPER: GREEN RIDGE RECYCLING & DISPOSAL
12230 DEER GROVE ROAD
MIDLOTHIAN, VIRGINIA 23112

CONTACT: JERRY CIFOR
12230 DEER GROVE ROAD
MIDLOTHIAN, VIRGINIA 23112
TELEPHONE NO: 802-379-1575

ENGINEER: DRAPER ADEN ASSOCIATES
1030 WILMER AVE, SUITE 100
RICHMOND, VIRGINIA 23227

CONTACT: LYNN KLAPPICH
TELEPHONE NO. 540-552-0444
EMAIL: lklappich@daa.com

PARCEL NUMBER: 37-A-69, 38-A-7, 44-A-13, 44-A-14, 44-A-21, 44-A-22, 44-A-36, 44-A-19A, 44-A-19, 44-A-20, 45-1-41, 45-2-2-A, 45-2-2-B, 45-A-1, 45-A-7

LOCATION: THE SITE IS IN CLINTON, VIRGINIA, NORTH OF U.S. ROUTE 60 (ANDERSON HIGHWAY), AND LOOSELY BOUNDED BY ROUTE 654 (PINEGROVE ROAD) AND ROUTE 685 (MILLER LANE).

PRESENT ZONING: M2

PROJECT SUMMARY:
EXISTING USE: TIMBER FARMS
PROPOSED USE: SANITARY LANDFILL
ACREAGE: 1,178 ACRES

FLOOD ZONE X & A FIRM COMMUNITY-PANEL NUMBER: 5100430125B DATED JUNE 16, 2009
5100430150B DATED JUNE 16, 2009
51145C0100B DATED FEBRUARY 6, 2008

LAND DISTURBANCE: 514 ACRES

WETLANDS ON-SITE: YES
WETLAND PERMITS REQ'D: YES
VSMP PERMIT: YES
RPA ON-SITE: NO
RMA ON-SITE: NO

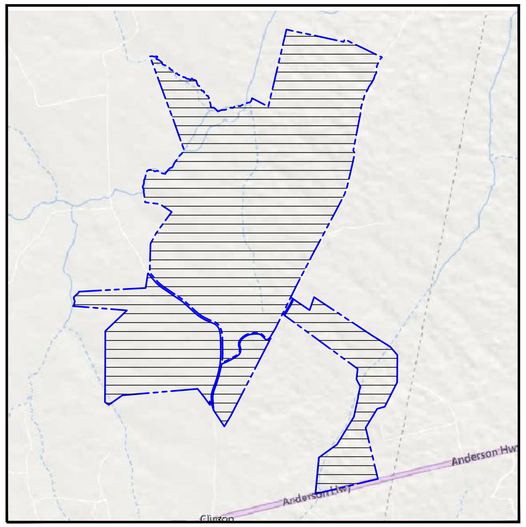

VICINITY MAP

1" = 2000'

PROJECT DESCRIPTION

THE PROJECT INCLUDES THE PERMITTING, CONSTRUCTION AND OPERATION OF A 238 ACRE SANITARY LANDFILL WITH A LIFE EXPECTANCY OF 25 – 30 YEARS. IN SUPPORT OF THE SANITARY LANDFILL, THE PROJECT WILL REQUIRE THE CONSTRUCTION OF AN ENTRANCE OFF OF ROUTE 60, CONVENIENCE CENTER FOR PUBLIC USE, ACCESS ROAD TO THE SITE, SCALES AND SCALE HOUSE, RELOCATION OF MILLER LANE AND PINE GROVE ROAD, INTERNAL ACCESS ROADS, BORROW AREAS IN SUPPORT OF THE OPERATIONS, STORMWATER MANAGEMENT BMPS AND STRUCTURES, OFFICE AND MAINTENANCE FACILITIES, PARKING AND OTHER ANCILLARY FACILITIES SUCH AS A LEACHATE TANK FARM AS MAY BE NEEDED FOR OPERATIONS AND AS REQUIRED BY THE FINAL LANDFILL PERMIT. FACILITY IS UNDERGOING PERMITTING WITH THE VIRGINIA DEPARTMENT OF ENVIRONMENTAL QUALITY AND OTHER AGENCIES. THE TOTAL AREA OF LAND DISTURBANCE FOR THIS PROJECT IS 514 ACRES.

* * * * * * *

NOTES:
1. THIS MAPPING PROJECT, L18-10560, WAS COMPLETED UNDER THE DIRECT AND RESPONSIBLE CHARGE OF, ROBERT H. TUCK FROM AN ACTUAL AIRBORNE SURVEY MADE UNDER MY SUPERVISION; THAT THE IMAGERY AND/OR ORIGINAL DATA WAS OBTAINED ON 05-02-18; AND THAT THIS PLAT, MAP, OR DIGITAL GEOSPATIAL DATA INCLUDING METADATA MEETS MINIMUM ACCURACY STANDARDS UNLESS OTHERWISE NOTED.
2. PARCEL LINES SHOWN HEREON ARE PER BOUNDARY SURVEYS BY HIGHMARK ENGINEERING DATED MAY 24, 2018, MARCH 4, 2019, APRIL 17, 2019 AND PER BOUNDARY SURVEY BY DRAPER ADEN ASSOCIATES DATED MARCH 29, 2019 AND COMPILED BOUNDARY EXHIBIT BY DRAPER ADEN ASSOCIATES DATED NOVEMBER 6, 2019.
3. WETLANDS INFORMATION PROVIDED BY A SURVEY PERFORMED BY KOONTZ BRYANT JOHNSON WILLIAMS GROUP, DATED AUGUST 22, 2018, REVISED MAY 10, 2019.
4. SEE KBJW IMPACT DRAWINGS DATED APRIL 29, 2022 FOR STREAM REACH IDENTIFICATION AND IMPACTS.

DAA PROJECT #18020117-110102

These documents, including drawings and specifications, were prepared by Draper Aden Associates, Consulting Engineers, pursuant to a contract by and between Draper Aden Associates and Green Ridge Recycling and Disposal, LLC with respect to the project described in said contract. Any reuse or modification of said documents (whether hard copy or electronic) without written verification or adaptation by Draper Aden Associates for the specific purpose intended will be at the sole risk of the individual or entity utilizing said documents, drawings and specifications and such use is without the authorization of Draper Aden Associates. Draper Aden Associates, Consulting Engineers, shall have no legal liability resulting from any and all claims, damages, losses, and expenses, including attorney's fees arising out of the unauthorized use of these documents, drawings, specifications, reports, and studies prepared as a result of the aforesaid contract.

NOTE: CONTRACTOR TO CONTACT MISS UTILITY (811) IN ADVANCE OF PLANNED WORK. ADVANCE TIME PERIOD SHALL BE IN ACCORDANCE WITH CURRENT MISS UTILITY GUIDELINES (www.missutilityofvirginia.com).

Sheet List Table

Sheet Number	Sheet Title
C1.0	COVER SHEET
C2.0	NOTES (SHEET 1 OF 2)
C2.1	NOTES (SHEET 2 OF 2)
C3.0	OVERALL SHEET LAYOUT PLAN
C4.0	LANDFILL DISPOSAL UNIT
C5.0	BORROW AREA 1 EX. DRAINAGE AREA PLAN
C5.1	BORROW AREA 1 GRADING PLAN
C5.2	BORROW AREA 2 EX. DRAINAGE AREA PLAN
C5.3	BORROW AREA 2 GRADING PLAN
C5.4	BORROW AREA 3 EX. DRAINAGE AREA PLAN
C5.5	BORROW AREA 3 GRADING PLAN
C6.1	ENTRANCE ROAD ESC PLAN (SHEET 1 OF 3)
C6.2	ENTRANCE ROAD ESC PLAN (SHEET 2 OF 3)
C6.3	ENTRANCE ROAD ESC PLAN (SHEET 3 OF 3)
C6.0	ENTRANCE PLAN & PROFILE
C6.1A	ENTRANCE ROAD PLAN & PROFILE (STA. 10+00 - 33+00)
C6.2A	ENTRANCE ROAD PLAN & PROFILE (STA. 33+00 - 56+00)
C6.3A	ENTRANCE ROAD PLAN & PROFILE (STA. 56+00 - 80+00)
C7.0	RELOCATED MILLER LANE ESC PLAN
C7.1	RELOCATED PINE GROVE ROAD ESC PLAN (SHEET 1 OF 2)
C7.2	RELOCATED PINE GROVE ROAD ESC PLAN (SHEET 2 OF 2)
C7.0A	RELOCATED MILLER LANE PLAN & PROFILE (STA. 10+00 - 35+00)
C7.1A	RELOCATED PINE GROVE ROAD PLAN & PROFILE (STA. 12+00 - 35+00)
C7.2A	RELOCATED PINE GROVE ROAD PLAN & PROFILE (STA. 35+00 - 58+00)
C7.3A	RELOCATED PINE GROVE ROAD PLAN & PROFILE (STA. 58+00 - 65+00)
C8.0	HAUL ROAD ESC PLAN (SHEET 1 OF 3)
C8.1	HAUL ROAD ESC PLAN (SHEET 2 OF 3)
C8.2	HAUL ROAD ESC PLAN (SHEET 3 OF 3)
C8.0A	HAUL ROAD PLAN & PROFILE (STA. 8+00 - 32+00)
C8.1A	HAUL ROAD PLAN & PROFILE (STA. 32+00 - 56+00)
C8.2A	HAUL ROAD PLAN & PROFILE (STA. 56+00 - 73+00)
C10.0	CULVERT DRAINAGE AREA MAP
C11.0	CULVERT CALCULATIONS (SHEET 1 OF 3)
C11.1	CULVERT CALCULATIONS (SHEET 2 OF 3)
C11.2	CULVERT CALCULATIONS (SHEET 3 OF 3)
C12.0	LANDFILL SEDIMENT BASIN OUTLET PROTECTION

DRAPER ADEN ASSOCIATES REVIEW

THESE PLANS HAVE BEEN SUBJECTED TO TECHNICAL AND QUALITY REVIEWS BY:

EDWARD E. HOFMANN JR.
NAME: PRINTED SIGNATURE DATE
PROJECT DESIGNER

GLENN W. CUSTIS, P.E.
NAME: PRINTED SIGNATURE DATE
PROJECT MANAGER

LYNN P. KLAPPICH
NAME: PRINTED SIGNATURE DATE
QUALITY REVIEWER

COMMONWEALTH OF VIRGINIA
GLENN W. CUSTIS
Lic. No. 8039
PROFESSIONAL ENGINEER

Draper Aden Associates
Engineering • Surveying • Environmental Services
1030 Wilmer Avenue, Suite 100
Richmond, VA 23227
804-264-2228 Fax: 804-264-8773
www.daa.com
• Blacksburg, VA
• Charlottesville, VA
• Hampton Roads, VA
• Raleigh, NC
• Fayetteville, NC
• Northern Virginia
• Virginia Beach, VA

COVER SHEET
GREEN RIDGE RECYCLING & DISPOSAL FACILITY
CUMBERLAND COUNTY, VIRGINIA

REVISIONS

JPA - RESPONSE 1
MAY 07, 2021

JPA - RESPONSE 2
JANUARY 11, 2022

JPA - RESPONSE 3
APRIL 29, 2022

DESIGNED BY: EEH
DRAWN BY: EEH
CHECKED BY: GWC
SCALE: AS SHOWN
DATE: SEPTEMBER 30, 2021
PROJECT NUMBER: 18020117-110102

C1.0

P:\2018\18020100\18020117\18020117-01000\CAD\18020117-01000_SET\18020117-01000_COVER.dwg, Apr 29, 2022 2:11:11 PM

FOR PERMITTING PURPOSES ONLY

GENERAL NOTES

1. DIMENSIONS AND RADII ARE TO FACE OF CURB, WHERE APPLICABLE, UNLESS OTHERWISE INDICATED.
2. DIMENSIONS AT BUILDING ARE TO OUTSIDE FACE, UNLESS OTHERWISE INDICATED.
3. THE CONTRACTOR SHALL SECURE ALL NECESSARY PERMITS FOR THIS PROJECT FROM THE COUNTY OF GOOCHLAND OR STATE AGENCIES.
4. ANY PERMITS WHICH MUST BE OBTAINED SHALL BE THE CONTRACTOR'S RESPONSIBILITY AND AT HIS EXPENSE. THE CONTRACTOR SHALL BE RESPONSIBLE FOR ABIDING BY ALL CONDITIONS AND REQUIREMENTS OF THE PERMITS.
5. ALL WATER AND SEWER CONSTRUCTION AND MATERIALS SHALL CONFORM WITH THE LATEST STANDARDS AND SPECIFICATIONS OF THE COUNTY OF GOOCHLAND. (REFERENCE DEPARTMENT OF PUBLIC UTILITIES COUNTY OF GOOCHLAND, VIRGINIA STANDARDS FOR DETAILS.)
6. WHERE PAVEMENT IS BEING REMOVED, THE CONTRACTOR SHALL REMOVE AGGREGATE BASE MATERIAL TO SUB-GRADE.
7. DAMAGE TO UTILITIES (INCLUDING UNDERGROUND) OR PROPERTY OF OTHERS BY CONTRACTOR DURING CONSTRUCTION SHALL BE REPAIRED TO PRE-CONSTRUCTION CONDITIONS BY CONTRACTOR AT NO COST TO OWNER.
8. EXISTING PAVEMENT AND OTHER SURFACES DISTURBED BY CONTRACTOR (WHICH ARE NOT TO BE REMOVED) SHALL BE REPAIRED TO LIKE-NEW CONDITION.
9. THE CONTRACTOR IS REQUIRED TO MAINTAIN ALL DITCHES, PIPES, AND OTHER DRAINAGE STRUCTURES FREE FROM OBSTRUCTION UNTIL WORK IS ACCEPTED BY THE OWNER. THE CONTRACTOR IS RESPONSIBLE FOR ANY DAMAGES CAUSED BY FAILURE TO MAINTAIN DRAINAGE STRUCTURES IN OPERABLE CONDITION.
10. THE OWNER SHALL HAVE A SET OF APPROVED PLANS AVAILABLE AT THE SITE AT ALL TIMES WHEN WORK IS BEING PERFORMED. A DESIGNATED RESPONSIBLE EMPLOYEE SHALL BE AVAILABLE FOR CONTACT BY COUNTY OF GOOCHLAND INSPECTORS.
11. THE CONTRACTOR SHALL COORDINATE WITH THE OWNER REGARDING THE REQUIREMENTS FOR AND LIMITS OF UNDERGROUND ELECTRICAL SERVICE AND GAS SERVICE.
12. THE CONTRACTOR SHALL COORDINATE THE LOCATION OF NEW UNDERGROUND TELEPHONE SERVICE WITH THE TELEPHONE UTILITY AND THE OWNER'S REQUIREMENTS.
13. ALL PROPOSED UTILITIES ARE TO BE INSTALLED UNDERGROUND INCLUDING ELECTRIC, TELEPHONE, AND CATV.
14. ALL UNDERGROUND UTILITIES (WATER, SANITARY SEWER, ELECTRICITY, TELEPHONE, ETC.) SHALL BE INSTALLED AND TESTED SATISFACTORILY PRIOR TO COMMENCING ANY PAVING OPERATIONS WHERE SUCH UTILITIES ARE WITHIN THE LIMITS OF PAVEMENT.
15. ALL GROUND COVER AND LANDSCAPING SHALL BE PROPERLY MAINTAINED IN A HEALTHY CONDITION AT ALL TIMES. DEAD PLANT MATERIALS SHALL BE REMOVED IN A REASONABLE TIME AND REPLACED DURING THE NORMAL PLANTING SEASON.
16. FIRE LANE DESIGNATION AND MARKING TO BE DETERMINED PRIOR TO ISSUANCE OF THE CERTIFICATE OF OCCUPANCY.
17. UNLESS OTHERWISE NOTED, ALL CONCRETE PIPE SHALL BE REINFORCED CONCRETE PIPE, CLASS III.
18. ALL EXCAVATION FOR UNDERGROUND PIPE INSTALLATION MUST COMPLY WITH OSHA STANDARDS FOR THE CONSTRUCTION INDUSTRY (29 CFR PART 1926).
19. VERIFY THE PROPOSED LAYOUT WITH ITS RELATIONSHIP TO THE EXISTING SITE SURVEY. ALSO VERIFY ALL DIMENSIONS, SITE CONDITIONS, AND MATERIAL SPECIFICATIONS AND NOTIFY THE OWNER AND ENGINEER OF ANY ERRORS, OMISSIONS, OR DISCREPANCIES BEFORE COMMENCING OR PROCEEDING WITH WORK.
20. DEVIATIONS FROM, OR CHANGES TO THESE PLANS WILL NOT BE ALLOWED, UNLESS OTHERWISE APPROVED BY THE ENGINEER.
21. MAKE EXPLORATORY EXCAVATIONS AND LOCATE EXISTING UTILITIES SUFFICIENTLY AHEAD OF CONSTRUCTION TO PERMIT REVISIONS TO THE PLANS IF NECESSARY. THE EXISTENCE AND/OR LOCATION OF UTILITIES SHOWN ON THESE PLANS MAY BE ONLY APPROXIMATELY CORRECT. TAKE PRECAUTIONARY MEASURES TO PROTECT THE UTILITIES SHOWN HEREON AND ANY OTHER EXISTING UTILITIES NOT OF RECORD OR NOT SHOWN ON THESE PLANS. REPAIR AT YOUR OWN EXPENSE, ANY EXISTING UTILITIES DAMAGED DURING CONSTRUCTION. IF A UTILITY IS DAMAGED DURING CONSTRUCTION, STOP WORK IMMEDIATELY AND NOTIFY THE ENGINEER.
22. PROPERLY SECURE THE CONSTRUCTION AREA AT ALL TIMES AGAINST UNAUTHORIZED ENTRY AND ADEQUATELY PROTECT EQUIPMENT, MATERIALS, AND COMPLETED WORK FROM THEFT AND VANDALISM. THE OWNER IS NOT RESPONSIBLE FOR THE LOSS OF ANY MATERIAL STORED AT THE SITE.
23. ASSUME SOLE AND COMPLETE RESPONSIBILITY FOR JOB SITE CONDITIONS DURING THE COURSE OF CONSTRUCTION OF THIS PROJECT, INCLUDING SAFETY OF ALL PERSONS AND PROPERTY. THIS REQUIREMENT SHALL APPLY CONTINUOUSLY AND NOT BE LIMITED TO NORMAL WORKING HOURS; AND SHALL DEFEND, INDEMNIFY, AND HOLD THE OWNER AND THE ENGINEER HARMLESS FROM ANY AND ALL LIABILITY, REAL AND ALLEGED, IN CONNECTION WITH THE PERFORMANCE OF WORK ON THIS PROJECT, EXCEPT FOR LIABILITY ARISING FROM "THE SOLE NEGLIGENCE OF THE OWNER OR THE ENGINEER."
24. ALL TURF AREAS THAT ARE IMPACTED OR DISTURBED BY VEHICLES, EQUIPMENT, OR ACTIVITY SHALL BE REPAIRED, REGRADED, AND RESEEDED TO THE SATISFACTION OF THE OWNER.
25. PERFORM ALL WORK USING DIMENSIONS SHOWN ON THESE PLANS. DO NOT USE SCALES, RULERS, DIVIDERS, MAP WHEELS OR OTHER MEASURING DEVICES TO DETERMINE SPATIAL RELATIONSHIPS ON THESE DRAWINGS.
26. ALL UNSUITABLE MATERIAL SHALL BE REMOVED FROM THE CONSTRUCTION LIMITS OF PAVED AREAS.
27. NO LANDSCAPING OF ANY TYPE SHALL BE PLACED WITHIN A THREE FOOT RADIUS OF ANY FIRE HYDRANT, FIRE PUMP TEST HEADER, FIRE DEPARTMENT SPRINKLER SYSTEM CONNECTION, FIRE DEPARTMENT STANDPIPE CONNECTION OR FIRE SUPPRESSION CONTROL VALVE. LANDSCAPING IN THE AREA OF FIRE HYDRANTS, FIRE PUMP TEST HEADERS, FIRE DEPARTMENT SPRINKLER SYSTEM CONNECTIONS OR FIRE DEPARTMENT STANDPIPE CONNECTIONS SHALL BE OF THE TYPE THAT WILL NOT ENCROACH ON THE REQUIRED THREE FOOT RADIUS ON MATURITY OF THE LANDSCAPING.
28. AN APPROVED KEY BOX SHALL BE PROVIDED FOR THE PROPOSED SITE IN ACCORDANCE WITH THE INTERNATIONAL FIRE CODE, SECTION 506.1 THE REQUIRED FORMS AND INSTALLATION INSTRUCTIONS FOR THE KEY BOX CAN BE OBTAINED FROM GOOCHLAND FIRE AND EMS, FIRE AND LIFE SAFETY DIVISION, AT 556-5304.

SITE STORM SEWER

1. ALL STORM SEWER MATERIAL, JOINTS, AND INSTALLATION SHALL COMPLY WITH 2012 INTERNATIONAL PLUMBING CODE.
2. ALL REINFORCED CONCRETE STORM SEWER PIPE SHALL CONFORM TO ASTM C14 & C76. ALL RCP SHALL HAVE A CONCRETE JOINT WITH CONFINED O-RING GASKET OF RUBBER OR NEOPRENE CONFORMING TO ASTM C443 OR C1173.

EROSION CONTROL NOTES

1. UNLESS OTHERWISE INDICATED, ALL VEGETATIVE AND STRUCTURAL EROSION AND SEDIMENT CONTROL PRACTICES WILL BE CONSTRUCTED AND MAINTAINED ACCORDING TO MINIMUM STANDARDS AND SPECIFICATIONS OF THE VIRGINIA EROSION AND SEDIMENT CONTROL HANDBOOK AND VIRGINIA REGULATIONS VR 625-02-00 EROSION AND SEDIMENT CONTROL REGULATIONS.
2. ALL EROSION AND SEDIMENT CONTROL MEASURES ARE TO BE PLACED PRIOR TO OR AS THE FIRST STEP IN CLEARING. IF DURING CONSTRUCTION, ADDITIONAL EROSION CONTROL DEVICES ARE FOUND NECESSARY, THEY SHALL BE INSTALLED AS DIRECTED BY THE DEPARTMENT OF COMMUNITY DEVELOPMENT.
3. A COPY OF THE APPROVED EROSION AND SEDIMENT CONTROL PLAN SHALL BE MAINTAINED ON THE SITE AT ALL TIMES.
4. NO DISTURBED AREA WILL BE DENUDED FOR MORE THAN 30 CALENDAR DAYS.
5. ALL STORM AND SANITARY SEWER LINES NOT IN STREETS ARE TO BE MULCHED AND SEEDED IMMEDIATELY AFTER BACKFILL. NO MORE THAN FIVE HUNDRED (500) FEET ARE TO BE OPEN AT ONE TIME.
6. ELECTRIC POWER, TELEPHONE, AND GAS SUPPLY TRENCHES ARE TO BE COMPACTED, SEEDED AND MULCHED IMMEDIATELY AFTER BACKFILL.
7. ALL TEMPORARY EARTH BERMS, DIVERSIONS, AND SILT DAMS ARE TO BE MULCHED AND SEEDED FOR VEGETATIVE COVER IMMEDIATELY AFTER GRADING. STRAW OR HAY MULCH IS REQUIRED. THE SAME APPLIES TO ALL SOIL STOCKPILES.
8. DURING CONSTRUCTION, ALL STORM SEWER INLETS WILL BE PROTECTED BY SILT TRAPS, MAINTAINED AND MODIFIED AS REQUIRED BY CONSTRUCTION PROGRESS.
9. ANY DISTURBED AREA NOT PAVED, SODDED, OR BUILT UPON BY NOVEMBER 1ST, IS TO BE SEEDED ON THAT DATE WITH OATS, ABRUZZI, RYE OR EQUIVALENT AND MULCHED WITH HAY OR STRAW MULCH. MODIFY AS APPLICABLE DEPENDING ON PROPOSED TIME OF CONSTRUCTION.
10. THE CONTRACTOR SHALL INSPECT ALL EROSION CONTROL MEASURES PERIODICALLY AND AFTER EACH RUNOFF-PRODUCING RAINFALL EVENT. ANY NECESSARY REPAIRS OR CLEANUP TO MAINTAIN THE EFFECTIVENESS OF THE EROSION CONTROL DEVICES SHALL BE MADE IMMEDIATELY.
11. DURING DEWATERING OPERATIONS, WATER WILL BE PUMPED INTO AN APPROVED FILTERING DEVICE.
12. PRIOR TO COMMENCING LAND DISTURBING ACTIVITIES IN AREAS OTHER THAN INDICATED ON THESE PLANS (INCLUDING, BUT NOT LIMITED TO, OFF-SITE BORROW OR WASTE AREAS), THE CONTRACTOR SHALL SUBMIT A SUPPLEMENTARY EROSION CONTROL PLAN TO THE OWNER FOR REVIEW AND APPROVAL BY THE DEPARTMENT OF COMMUNITY DEVELOPMENT.

VDOT GENERAL NOTES

1. ALL MATERIALS AND CONSTRUCTION WITHIN THE PUBLIC RIGHT OF WAY SHALL BE IN ACCORDANCE WITH CURRENT VIRGINIA DEPARTMENT OF TRANSPORTATION'S SPECIFICATIONS, STANDARDS, CURRENT WORK AREA PROTECTION MANUAL, AND ALL APPLICABLE LOCATION AND DESIGN INSTRUCTIONAL AND INFORMATIONAL MEMORANDUMS.
2. LAND USE PERMIT (CE-7) MUST BE OBTAINED FROM THE VIRGINIA DEPARTMENT OF TRANSPORTATION PRIOR TO BEGINNING ANY CONSTRUCTION WITHIN THE EXISTING STATE MAINTAINED RIGHT OF WAY (INCLUDING ACCESS).
3. VDOT IS TO RECEIVE WRITTEN NOTIFICATION 48 HOURS PRIOR TO COMMENCING WITH INITIAL CONSTRUCTION ACTIVITIES.
4. PRIOR TO ANY CONSTRUCTION, THE CONTRACTOR SHALL CONSULT THE ENGINEER AND VERIFY THE APPROVAL OF THE PLANS BY ALL APPLICABLE FEDERAL, STATE AND LOCAL AGENCIES.
5. PRELIMINARY DESIGN OF THE PAVEMENT STRUCTURE FOR ALL SUBDIVISION STREETS SHALL BE IN ACCORDANCE WITH THE CURRENT EDITION OF THE PAVEMENT DESIGN GUIDE FOR SUBDIVISION AND SECONDARY ROADS IN VIRGINIA. THE COMPLETED DESIGN WORKSHEET APPENDIX IV SHALL BE INCLUDED WITH THE INITIAL PLAN SUBMITTAL FOR EACH PROPOSED PAVEMENT SECTION UTILIZING THE PREDICTED SOIL SUPPORT VALUE SHOWN IN APPENDIX I OF THE PAVEMENT DESIGN GUIDE.
6. THE CONTRACTOR SHALL VERIFY THE ELEVATIONS OF ALL POINTS OF CONNECTION OR PROPOSED WORK TO EXISTING CURBS, SANITARY LINES, WATER LINES, ETC., PRIOR TO CONSTRUCTION.
7. UPON DISCOVERY OF SOILS THAT ARE UNSUITABLE FOR FOUNDATIONS, SUB-GRADES, OR OTHER ROADWAY CONSTRUCTION PURPOSES, THE CONTRACTOR SHALL IMMEDIATELY CONTACT A GEOTECHNICAL ENGINEER AND VDOT. THESE AREAS SHALL BE EXCAVATED BELOW PLAN GRADE AS DIRECTED BY A GEOTECHNICAL ENGINEER, BACKFILLED WITH SUITABLE MATERIAL AND COMPACTED IN ACCORDANCE WITH CURRENT VDOT SPECIFICATIONS.
8. ALL STORM SEWER DESIGN AND CONSTRUCTION TO BE IN ACCORDANCE WITH VDOT I & I LD-94 (D) 121.13.
9. ALL DRAINAGE STRUCTURES SHALL BE IN ACCORDANCE WITH CURRENT VERSIONS OF LD-97 (D) 121. PIPE WITHIN THE RIGHT OF WAY SHALL BE A MINIMUM CL-III OR GREATER IN ACCORDANCE WITH CURRENT VDOT STANDARDS AND SPECIFICATIONS.
10. ALL PRE-CAST UNITS SHALL BE VDOT APPROVED. CERTIFICATION AND VDOT STAMP WILL BE REQUIRED ON ALL UNITS. SHOP DRAWINGS, GEOTECHNICAL DATA AND SOIL BEARING CAPACITY, AND PLAN VIEW SHALL BE SUBMITTED AS PACKAGE FOR VDOT REVIEW AND APPROVAL.
11. ALL CONCRETE SHALL BE MINIMUM CLASS A3-AE (AIR ENTRAINED 3,000 PSI).
12. ALL ENTRANCES ARE TO BE DESIGNED AND CONSTRUCTED IN ACCORDANCE WITH CURRENT VDOT STANDARDS. RESIDENTIAL LOT ACCESS SHALL BE PROVIDED PER THE FOLLOWING CRITERIA:
    - ALL DRIVEWAY ENTRANCE CULVERTS ARE TO BE A MINIMUM OF 15" DIAMETER X 20' LONG PIPE AND SHALL CONFORM TO PE-1 PRIVATE ENTRANCE STANDARDS UNLESS OTHERWISE DIRECTED BY THE RESIDENT ENGINEER. NO ENTRANCE CULVERTS ARE TO BE INSTALLED WITHIN FIVE (5) FEET OF A PROPERTY CORNER.
    - VDOT STANDARD CG-9D ENTRANCES SHALL BE INSTALLED IN CURB AND GUTTER NEIGHBORHOODS.

    INSPECTIONS TO BE PERFORMED BY VDOT SHALL BE REQUESTED IN WRITING, 48 HOURS PRIOR TO ENTRANCE INSTALLATION.
13. THE DEVELOPER IS RESPONSIBLE FOR FURNISHING AND INSTALLING ALL SIGNS DEEMED PERTINENT TO THE PROPOSED DEVELOPMENT. THE CONTRACTOR SHALL CONTACT VDOT INSPECTION STAFF TO ESTABLISH LOCATIONS FOR ANY SIGNAGE REQUIREMENTS AS DEEMED NECESSARY BY VDOT. INSTALLATION OF SAID SIGNS SHALL OCCUR AT NO EXPENSE TO THE STATE AND PRIOR TO STATE ACCEPTANCE OF ROADWAY(S).
14. DESIGN CHANGES, SPECIFIED MATERIALS CHANGES AND/OR FIELD CHANGES FROM THE APPROVED PLANS NEED TO BE RE-SUBMITTED TO VDOT PRIOR TO PROCEEDING WITH THE WORK. A LETTER OF EXPLANATION SHALL ACCOMPANY THE REVISED PLANS AND/OR DRAINAGE CALCULATIONS, WHICH MUST BE SUBMITTED, TO VDOT FOR REVIEW AND APPROVAL BY THE RESIDENT ENGINEER.
15. CONTRACTOR SHALL VERIFY LOCATION AND ELEVATION OF ALL UNDERGROUND UTILITIES SHOWN ON PLANS IN AREAS OF CONSTRUCTION PRIOR TO STARTING WORK. CONTACT ENGINEER IMMEDIATELY IF LOCATION OR ELEVATION IS DIFFERENT FROM THAT SHOWN ON PLAN. IF THERE APPEARS TO BE A CONFLICT, AND/OR UPON DISCOVERY OF ANY UTILITY NOT SHOWN ON THIS PLAN, CALL MISS UTILITY OF CENTRAL VIRGINIA AT 1-800-552-7001 OR 811. THE DEVELOPER SHALL BE RESPONSIBLE FOR THE RELOCATION OF ANY UTILITY WITHIN EXISTING AND/OR PROPOSED RIGHT OF WAY REQUIRED BY THE DEVELOPMENT.
16. ALL STREETLIGHTS SHALL BE LOCATED A MINIMUM OF 9.5' FROM THE EDGE OF PAVEMENT ON CURB AND GUTTER STREETS AND/OR LOCATED A MINIMUM OF 5.5' BEHIND THE DITCH LINE ON OPEN DITCH STREETS.
17. GENERALLY, PAVED ROADSIDE DITCHES ARE TO BE SPECIFIED WHEN VELOCITIES EXCEED CURRENT VDOT DESIGN CRITERIA OR WHEN DITCH SLOPES ARE LESS THAN 0.75%. WHERE DITCH SLOPES EXCEED 5.0%, THE DEVELOPER MAY CHOOSE TO IMPLEMENT EROSION AND SEDIMENT CONTROL MEASURES IN AN ATTEMPT TO ACHIEVE CHANNEL STABILIZATION WHILE ACKNOWLEDGING THAT ADDITIONAL PAVED DITCH LININGS MAY BE REQUIRED PRIOR TO ACCEPTANCE OF THE ROADS INTO THE SECONDARY SYSTEM OF STATE HIGHWAYS. PAVED ROADSIDE DITCHES SHALL CONFORM TO VDOT-PG-2A STANDARDS AND SPECIFICATIONS.
18. VDOT AND COUNTY APPROVAL OF CONSTRUCTION PLANS DOES NOT PRECLUDE THE RIGHT TO REQUIRE ADDITIONAL FACILITIES AS DEEMED NECESSARY FOR ACCEPTANCE OF THE ROADS INTO THE VDOT SECONDARY ROAD SYSTEM.
19. VDOT APPROVAL OF SITE PLANS WILL EXPIRE FIVE (5) YEARS FROM THE DATE OF THE INITIAL APPROVAL. VDOT APPROVAL OF SUBDIVISION PLANS WILL EXPIRE FIVE (5) YEARS FROM THE DATE OF THE INITIAL APPROVAL.
20. VDOT SHALL HAVE PERFORMED THE REQUIRED FIELD INSPECTION (PROOF ROLL) PRIOR TO PLACEMENT OF THE AGGREGATE BASE COURSE(S). CONTACT VDOT, IN WRITING, FOR SUBGRADE INSPECTION 48 HOURS PRIOR TO SCHEDULING PLACEMENT OF AGGREGATE BASE COURSE(S).
21. A PRIME COAT SEAL BETWEEN THE AGGREGATE BASE AND BITUMINOUS CONCRETE WILL BE REQUIRED AT A RATE OF 0.30 GALLONS PER SQUARE YARD (REC-250 PRIME COAT) PER VDOT STANDARDS AND SPECIFICATIONS.
22. THE SCHEDULING OF AGGREGATE BASE INSTALLATION AND SUBSEQUENT PAVING ACTIVITIES SHALL ACCOMMODATE FORECAST WEATHER CONDITIONS PER SECTION 315 OF THE ROAD AND BRIDGE SPECIFICATIONS.
23. VDOT SHALL HAVE APPROVED ALL BASE COURSE(S) FOR DEPTH, TEMPLATE AND PERFORMED THE REQUIRED FIELD INSPECTION (VISUAL, PROOF ROLL, COMPACTION OR ANY ADDITIONAL AS DETERMINED BY VDOT INSPECTOR) PRIOR TO PLACEMENT OF ANY SURFACE COURSE(S). CONTACT VDOT, IN WRITING, FOR INSPECTION OF THE BASE COURSE(S) 48 HOURS PRIOR TO APPLICATION OF THE SURFACE COURSE(S).
24. AN ACTUAL COPY OF THE COMPLETE CBR REPORT IS TO BE SUBMITTED TO VDOT IN CONJUNCTION WITH FINAL PAVEMENT DESIGNS. ALL PAVEMENT DESIGN RECOMMENDATIONS SHALL BE PERFORMED IN ACCORDANCE WITH THE CURRENT EDITION OF THE PAVEMENT DESIGN GUIDE FOR SUBDIVISION AND SECONDARY ROADS IN VIRGINIA.
25. A LICENSED GEOTECHNICAL ENGINEER SHALL ASCERTAIN CAUSE AND CERTIFY RECOMMENDED METHOD OF REPAIR FOR ALL PAVEMENT STRUCTURAL FAILURES PRIOR TO STATE ACCEPTANCE.
26. ALL VEGETATION AND ORGANIC MATERIAL IS TO BE REMOVED FROM THE RIGHT OF WAY LIMITS PRIOR TO CONDITIONING OF THE SUBGRADE.
27. DRY GUTTER IS NOT ALLOWED IN VDOT RIGHT OF WAY.
28. THE DEVELOPER WILL BE RESPONSIBLE FOR THE DESIGN COSTS OF ANY TRAFFIC SIGNAL INSTALLATION AND/OR MODIFICATION UNDER AN ACCOUNT RECEIVABLE WITH VDOT.
29. THE NECESSITY AND LOCATIONS FOR ADDITIONAL VDOT STANDARD UNDERDRAINS TO BE DETERMINED AT TIME OF SUBGRADE INSPECTION.
30. APPROVAL OF A DETAILED CONSTRUCTION SEQUENCING/MAINTENANCE OF TRAFFIC NARRATIVE FOR THE WORK ZONE IS A PREREQUISITE FOR ISSUANCE OF A LAND USE PERMIT ALLOWING ACCESS TO AND CONSTRUCTION WITHIN VDOT MAINTAINED RIGHT-OF-WAY.
31. VDOT SHALL BE PROVIDED DOCUMENTATION BY A LICENSED GEOTECHNICAL ENGINEER, CERTIFYING THAT ALL IN-PLACE PAVEMENTS MEET OR EXCEED THE APPROVED PAVEMENT DESIGN THICKNESS PRIOR TO STATE ACCEPTANCE. THE CERTIFYING DOCUMENTATION SHALL CONFORM TO VDOT SPECIFICATIONS AND THE APPROVED PLANS.
32. THE ESTABLISHMENT OF A TEMPORARY VEGETATIVE COVER IS REQUIRED ON ALL DENUDED AREAS THAT ARE NOT TO BE FINE GRADED FOR PERIODS LONGER THAN 30 DAYS.
33. NO STRUCTURE SHALL BE CONSTRUCTED ON STATE MAINTAINED RIGHTS OF WAY UNLESS SAID STRUCTURES ARE SHOWN ON ROAD CONSTRUCTION PLANS APPROVED BY VDOT OR COVERED BY A VDOT LAND USE PERMIT (OR BY A LETTER OF INTENT FROM THE RESIDENT ENGINEER TO ISSUE SAID PERMIT AT THE TIME OF STATE ACCEPTANCE).
34. THE DEVELOPER IS RESPONSIBLE FOR CONTACTING THE RICHMOND DISTRICT TRAFFIC ENGINEERING SECTION AT 804-524-6000 FOR GUARDRAIL LOCATION AND PLACEMENT REQUIREMENTS.

ABBREVIATIONS AND SYMBOLS

SYMBOLS

@	AT
℄	CENTERLINE
℄	PLATE
ø	DIAMETER
°	DEGREE

ABBREVIATIONS

A	AREA
AC	ACRE(S)
AWWA	AMERICAN WATER WORKS ASSOCIATION
BLDG.	BUILDING
BOTT.	BOTTOM
CF	CUBIC FEET
CG	CURB AND GUTTER
C.I.	CAST IRON
CI	CURB INLET
CIP	CAST IN PLACE
CJ	CONSTRUCTION JOINT
CLR.	CLEAR
C.O.	CLEANOUT
CONC.	CONCRETE
CONT.	CONTINUOUS
CY	CUBIC YARD(S)
D.B.	DEED BOOK
D.I.	DUCTILE IRON
DI	DROP INLET
DIA.	DIAMETER
DS	DOWNSPOUT
EA.	EACH
E.F.	EACH FACE
ELEV.	ELEVATION
EX.	EXISTING
EXP.	EXPANSION
E.W.	EACH WAY
FC	FACE OF CURB
FF	FINISHED FLOOR
FL	FLOW LINE
FT	FOOT (FEET)
GA	GAUGE
GALV.	GALVANIZED
GS	GROUND SHOT
ID	INSIDE DIAMETER
INV.	INVERT
JT.	JOINT
LAT	LATERAL
LB	POUND
LBS	POUNDS
LF	LINEAR FOOT (FEET)
MAT'L.	MATERIAL
MAX.	MAXIMUM
MFR.	MANUFACTURER
MH	MANHOLE
MIN.	MINIMUM
M.J.	MECHANICALLY JOINED
O.C.	ON CENTER
OD	OUTSIDE DIAMETER
PB	PARCEL BOOK
PL	PROPERTY LINE
PSI	POUNDS PER SQUARE INCH
PT	POINT OF TANGENCY
PVC	POLYVINYL CHLORIDE
R	RADIUS
RCP	REINFORCED CONCRETE PIPE
RD	ROOF DRAIN
REQ'D.	REQUIRED
R/W	RIGHT-OF-WAY
IINV.	SANITARY
SF	SQUARE FOOT (FEET)
SPEC.	SPECIFICATION
SPECS	SPECIFICATIONS
SQ.	SQUARE
STM	STORM
STD.	STANDARD
SW	SIDEWALK
SWM	STORM WATER MANAGEMENT
SY	SQUARE YARD(S)
TC	TOP OF CURB
TDC	TURNED DOWN CURB
TEMP.	TEMPORARY
TYP.	TYPICAL
UNO	UNLESS NOTED OTHERWISE
VAR.	VARIABLE
VDOT	VIRGINIA DEPARTMENT OF TRANSPORTATION
VESCH	VIRGINIA EROSION AND SEDIMENT CONTROL HANDBOOK
WV	WATER VALVE
WWF	WELDED WIRE FABRIC

COMMONWEALTH OF VIRGINIA
GLENN W. CUSTIS
Lic. No. 8039
PROFESSIONAL ENGINEER

Draper Aden Associates
Engineering • Surveying • Environmental Services
1030 Wilmer Avenue, Suite 100
Richmond, VA 23227
804-264-2228 Fax: 804-264-8773
www.daa.com
• Blacksburg, VA • Raleigh, NC
• Charlottesville, VA • Fayetteville, NC
• Hampton Roads, VA • Northern Virginia
• Virginia Beach, VA

NOTES (SHEET 1 OF 2)

GREEN RIDGE RECYCLING & DISPOSAL FACILITY

CUMBERLAND COUNTY, VIRGINIA

REVISIONS

JPA - RESPONSE 1
MAY 07, 2021

JPA - RESPONSE 2
JANUARY 11, 2022

JPA - RESPONSE 3
APRIL 29, 2022

DESIGNED BY:	EEH
DRAWN BY:	EEH
CHECKED BY:	GWC
SCALE:	NONE
DATE:	SEPTEMBER 30, 2021
PROJECT NUMBER:	18020117-110102

C2.0

I:\2018\18020100\18020117\18020117-010000\CAD\18020117-010000_SWM_18020117-010000_COVER.dwg, Apr 29, 2022 1:26:11 PM

STATE MINIMUM STANDARDS FOR EROSION CONTROL

GENERAL EROSION AND SEDIMENT CONTROL NOTES

ES–1: UNLESS OTHERWISE INDICATED, ALL VEGETATIVE AND STRUCTURAL EROSION AND SEDIMENT CONTROL PRACTICES WILL BE CONSTRUCTED AND MAINTAINED ACCORDING TO MINIMUM STANDARDS AND SPECIFICATIONS OF THE VIRGINIA EROSION AND SEDIMENT CONTROL HANDBOOK AND THE VIRGINIA EROSION AND SEDIMENT CONTROL REGULATIONS 9VAC25–840.

ES–2: THE PLAN APPROVING AUTHORITY MUST BE NOTIFIED ONE WEEK PRIOR TO THE PRE–CONSTRUCTION CONFERENCE, ONE WEEK PRIOR TO THE COMMENCEMENT OF LAND DISTURBING ACTIVITY, AND ONE WEEK PRIOR TO THE FINAL INSPECTION.

ES–3: ALL EROSION AND SEDIMENT CONTROL MEASURES ARE TO BE PLACED PRIOR TO OR AS THE FIRST STEP IN CLEARING.

ES–4: A COPY OF THE APPROVED EROSION AND SEDIMENT CONTROL PLAN SHALL BE MAINTAINED ON THE SITE AT ALL TIMES.

ES–5: PRIOR TO COMMENCING LAND DISTURBING ACTIVITIES IN AREAS OTHER THAN INDICATED ON THESE PLANS (INCLUDING, BUT NOT LIMITED TO, OFF–SITE BORROW OR WASTE AREAS), THE CONTRACTOR SHALL SUBMIT A SUPPLEMENTARY EROSION CONTROL PLAN TO THE OWNER FOR REVIEW AND APPROVAL BY THE PLAN APPROVING AUTHORITY.

ES–6: THE CONTRACTOR IS RESPONSIBLE FOR INSTALLATION OF ANY ADDITIONAL EROSION CONTROL MEASURES NECESSARY TO PREVENT EROSION AND SEDIMENTATION AS DETERMINED BY THE PLAN APPROVING AUTHORITY.

ES–7: ALL DISTURBED AREAS ARE TO DRAIN TO APPROVED SEDIMENT CONTROL MEASURES AT ALL TIMES DURING LAND DISTURBING ACTIVITIES AND DURING SITE DEVELOPMENT UNTIL FINAL STABILIZATION IS ACHIEVED.

ES–8: DURING DEWATERING OPERATIONS, WATER WILL BE PUMPED INTO AN APPROVED FILTERING DEVICE.

ES–9: THE CONTRACTOR SHALL INSPECT ALL EROSION CONTROL MEASURES PERIODICALLY AND AFTER EACH RUNOFF–PRODUCING RAINFALL EVENT. ANY NECESSARY REPAIRS OR CLEANUP TO MAINTAIN THE EFFECTIVENESS OF THE EROSION CONTROL DEVICES SHALL BE MADE IMMEDIATELY.

MINIMUM STANDARDS

A VESCP MUST BE CONSISTENT WITH THE FOLLOWING CRITERIA, TECHNIQUES AND METHODS:

MS–1 PERMANENT OR TEMPORARY SOIL STABILIZATION SHALL BE APPLIED TO DENUDED AREAS WITHIN SEVEN DAYS AFTER FINAL GRADE IS REACHED ON ANY PORTION OF THE SITE. TEMPORARY SOIL STABILIZATION SHALL BE APPLIED WITHIN SEVEN DAYS TO DENUDED AREAS THAT MAY NOT BE AT FINAL GRADE BUT WILL REMAIN DORMANT FOR LONGER THAN 14 DAYS. PERMANENT STABILIZATION SHALL BE APPLIED TO AREAS THAT ARE TO BE LEFT DORMANT FOR MORE THAN ONE YEAR.

MS–2 DURING CONSTRUCTION OF THE PROJECT, SOIL STOCKPILES AND BORROW AREAS SHALL BE STABILIZED OR PROTECTED WITH SEDIMENT TRAPPING MEASURES. THE CONTRACTOR IS RESPONSIBLE FOR THE TEMPORARY PROTECTION AND PERMANENT STABILIZATION OF ALL SOIL STOCKPILES ON SITE AS WELL AS SOIL INTENTIONALLY TRANSPORTED FROM THE PROJECT SITE.

MS–3 A PERMANENT VEGETATIVE COVER SHALL BE ESTABLISHED ON DENUDED AREAS NOT OTHERWISE PERMANENTLY STABILIZED. PERMANENT VEGETATION SHALL NOT BE CONSIDERED ESTABLISHED UNTIL A GROUND COVER IS ACHIEVED THAT IS UNIFORM, MATURE ENOUGH TO SURVIVE, AND WILL INHIBIT EROSION.

MS–4 SEDIMENT BASINS AND TRAPS, PERIMETER DIKES, SEDIMENT BARRIERS, AND OTHER MEASURES INTENDED TO TRAP SEDIMENT SHALL BE CONSTRUCTED AS A FIRST STEP IN ANY LAND–DISTURBING ACTIVITY AND SHALL BE MADE FUNCTIONAL BEFORE UPSLOPE LAND DISTURBANCE TAKES PLACE.

MS–5 STABILIZATION MEASURES SHALL BE APPLIED TO EARTHEN STRUCTURES SUCH AS DAMS, DIKES AND DIVERSIONS IMMEDIATELY AFTER INSTALLATION.

MS–6 SEDIMENT TRAPS AND SEDIMENT BASINS SHALL BE DESIGNED AND CONSTRUCTED BASED UPON THE TOTAL DRAINAGE AREA TO BE SERVED BY THE TRAP OR BASIN.

A. THE MINIMUM STORAGE CAPACITY OF A SEDIMENT TRAP SHALL BE 134 CUBIC YARDS PER ACRE OF DRAINAGE AREA AND THE TRAP SHALL ONLY CONTROL DRAINAGE AREAS LESS THAT THREE ACRES.

B. SURFACE RUNOFF FROM DISTURBED AREAS THAT IS COMPRISED OF FLOW FROM DRAINAGE AREAS GREATER THAN OR EQUAL TO THREE ACRES SHALL BE CONTROLLED BY A SEDIMENT BASIN. THE MINIMUM STORAGE CAPACITY OF A SEDIMENT BASIN SHALL BE 134 CUBIC YARDS PER ACRE OF DRAINAGE AREA. THE OUTFALL SYSTEM SHALL, AT A MINIMUM, MAINTAIN THE STRUCTURAL INTEGRITY OF THE BASIN DURING A TWENTY–FIVE YEAR STORM OF 24–HOUR DURATION. RUNOFF COEFFICIENTS USED IN RUNOFF CALCULATIONS SHALL CORRESPOND TO A BARE EARTH CONDITION OR THOSE CONDITIONS EXPECTED TO EXIST WHILE THE SEDIMENT BASIN IS UTILIZED.

MS–7 CUT AND FILL SLOPES SHALL BE DESIGNED AND CONSTRUCTED IN A MANNER THAT WILL MINIMIZE EROSION. SLOPES THAT ARE FOUND TO BE ERODING EXCESSIVELY WITHIN ONE YEAR OF PERMANENT STABILIZATION SHALL BE PROVIDED WITH ADDITIONAL SLOPE STABILIZING MEASURES UNTIL THE PROBLEM IS CORRECTED.

MS–8 CONCENTRATED RUNOFF SHALL NOT FLOW DOWN CUT OR FILL SLOPES UNLESS CONTAINED WITHIN AN ADEQUATE TEMPORARY OR PERMANENT CHANNEL, FLUME OR SLOPE DRAIN STRUCTURE.

MS–9 WHENEVER WATER SEEPS FROM A SLOPE FACE, ADEQUATE DRAINAGE OR OTHER PROTECTION SHALL BE PROVIDED.

MS–10 ALL STORM SEWER INLETS THAT ARE MADE OPERABLE DURING CONSTRUCTION SHALL BE PROTECTED SO THAT SEDIMENT–LADEN WATER CANNOT ENTER THE CONVEYANCE SYSTEM WITHOUT FIRST BEING FILTERED OR OTHERWISE TREATED TO REMOVE SEDIMENT.

MS–11 BEFORE NEWLY CONSTRUCTED STORMWATER CONVEYANCE CHANNELS OR PIPES ARE MADE OPERATIONAL, ADEQUATE OUTLET PROTECTION AND ANY REQUIRED TEMPORARY OR PERMANENT CHANNEL LINING SHALL BE INSTALLED IN BOTH THE CONVEYANCE CHANNEL AND RECEIVING CHANNEL.

MS–12 WHEN WORK IN A LIVE WATERCOURSE IS PERFORMED, PRECAUTIONS SHALL BE TAKEN TO MINIMIZE ENCROACHMENT, CONTROL SEDIMENT TRANSPORT AND STABILIZE THE WORK AREA TO THE GREATEST EXTENT POSSIBLE DURING CONSTRUCTION. NONERODIBLE MATERIAL SHALL BE USED FOR THE CONSTRUCTION OF CAUSEWAYS AND COFFERDAMS. EARTHEN FILL MAY BE USED FOR THESE STRUCTURES IF ARMORED BY NONERODIBLE COVER MATERIALS.

MS–13 WHEN A LIVE WATERCOURSE MUST BE CROSSED BY CONSTRUCTION VEHICLES MORE THAN TWICE IN ANY SIX–MONTH PERIOD, A TEMPORARY VEHICULAR STREAM CROSSING CONSTRUCTED OF NONERODIBLE MATERIAL SHALL BE PROVIDED.

MS–14 ALL APPLICABLE FEDERAL, STATE AND LOCAL REGULATIONS PERTAINING TO WORKING IN OR CROSSING LIVE WATERCOURSES SHALL BE MET.

MS–15 THE BED AND BANKS OF A WATERCOURSE SHALL BE STABILIZED IMMEDIATELY AFTER WORK IN THE WATERCOURSE IS COMPLETED.

MS–16 UNDERGROUND UTILITY LINES SHALL BE INSTALLED IN ACCORDANCE WITH THE FOLLOWING STANDARDS IN ADDITION TO OTHER APPLICABLE CRITERIA:

A. NO MORE THAN 500 LINEAR FEET OF TRENCH MAY BE OPENED AT ONE TIME.

B. EXCAVATED MATERIAL SHALL BE PLACED ON THE UPHILL SIDE OF TRENCHES.

C. EFFLUENT FROM DEWATERING OPERATIONS SHALL BE FILTERED OR PASSED THROUGH AN APPROVED SEDIMENT TRAPPING DEVICE, OR BOTH, AND DISCHARGED IN A MANNER THAT DOES NOT ADVERSELY AFFECT FLOWING STREAMS OR OFF–SITE PROPERTY.

D. MATERIAL USED FOR BACKFILLING TRENCHES SHALL BE PROPERLY COMPACTED IN ORDER TO MINIMIZE EROSION AND PROMOTE STABILIZATION.

E. RESTABILIZATION SHALL BE ACCOMPLISHED IN ACCORDANCE WITH THESE REQULATIONS.

F. APPLICABLE SAFETY REGULATIONS SHALL BE COMPLIED WITH.

MS–17 WHERE CONSTRUCTION VEHICLE ACCESS ROUTES INTERSECT PAVED PUBLIC ROADS, PROVISIONS SHALL BE MADE TO MINIMIZE THE TRANSPORT OF SEDIMENT BY VEHICULAR TRACKING ONTO THE PAVED SURFACE. WHERE SEDIMENT IS TRANSPORTED ONTO A PAVED OR PUBLIC ROAD SURFACE, THE ROAD SURFACE SHALL BE CLEANED THOROUGHLY AT THE END OF EACH DAY. SEDIMENT SHALL BE REMOVED FROM THE ROADS BY SHOVELING OR SWEEPING AND TRANSPORTED TO A SEDIMENT CONTROL DISPOSAL AREA. STREET WASHING SHALL BE ALLOWED ONLY AFTER SEDIMENT IS REMOVED IN THIS MANNER. THIS PROVISION SHALL APPLY TO INDIVIDUAL DEVELOPMENT LOTS AS WELL AS TO LARGER LAND–DISTURBING ACTIVITIES.

MS–18 ALL TEMPORARY EROSION CONTROL MEASURES SHALL BE REMOVED WITHIN 30 DAYS AFTER FINAL SITE STABILIZATION OR AFTER THE TEMPORARY MEASURES ARE NO LONGER NEEDED, UNLESS OTHERWISE AUTHORIZED BY THE VESCP. TRAPPED SEDIMENT AND THE DISTURBED SOIL AREAS RESULTING FROM THE DISPOSITION OF TEMPORARY MEASURES SHALL BE PERMANENTLY STABILIZED TO PREVENT FURTHER EROSION AND SEDIMENTATION.

MS–19 PROPERTIES AND WATERWAYS DOWNSTREAM FROM DEVELOPMENT SITES SHALL BE PROTECTED FROM SEDIMENT DEPOSITION, EROSION AND DAMAGE DUE TO INCREASES IN VOLUME, VELOCITY AND PEAK FLOW RATE OF STORMWATER RUNOFF FOR THE STATED FREQUENCY STORM OF 24–HOUR DURATION IN ACCORDANCE WITH THE FOLLOWING STANDARDS AND CRITERIA:

A. CONCENTRATED STORMWATER RUNOFF LEAVING A DEVELOPMENT SITE SHALL BE DISCHARGED DIRECTLY INTO AN ADEQUATE NATURAL OR MAN–MADE RECEIVING CHANNEL, PIPE OR STORM SEWER SYSTEM. FOR THOSE SITES WHERE RUNOFF IS DISCHARGED INTO A PIPE OR PIPE SYSTEM, DOWNSTREAM STABILITY ANALYSES AT THE OUTFALL OF THE PIPE OR PIPE SYSTEM SHALL BE PERFORMED.

B. ADEQUACY OF ALL CHANNELS AND PIPES SHALL BE VERIFIED IN THE FOLLOWING MANNER:

(1) THE APPLICANT SHALL DEMONSTRATE THAT THE TOTAL DRAINAGE AREA TO THE POINT OF ANALYSIS WITHIN THE CHANNEL IS ONE HUNDRED TIMES GREATER THAN THE CONTRIBUTING DRAINAGE AREA OF THE PROJECT IN QUESTION; OR

(2)(A) NATURAL CHANNELS SHALL BE ANALYZED BY THE USE OF A TWO–YEAR STORM TO VERIFY THAT STORMWATER WILL NOT OVERTOP CHANNEL BANKS NOR CAUSE EROSION OF CHANNEL BED OR BANKS.

(2)(B) ALL PREVIOUSLY CONSTRUCTED MAN–MADE CHANNELS SHALL BE ANALYZED BY THE USE OF A TEN–YEAR STORM TO VERIFY THAT STORMWATER WILL NOT OVERTOP ITS BANKS AND BY THE USE OF A TWO–YEAR STORM TO DEMONSTRATE THAT STORMWATER WILL NOT CAUSE EROSION OF CHANNEL BED OR BANKS; AND

(2)(C) PIPES AND STORM SEWER SYSTEMS SHALL BE ANALYZED BY THE USE OF A TEN–YEAR STORM TO VERIFY THAT STORMWATER WILL BE CONTAINED WITHIN THE PIPE OR SYSTEM.

C. IF EXISTING NATURAL RECEIVING CHANNELS OR PREVIOUSLY CONSTRUCTED MAN–MADE CHANNELS OR PIPES ARE NOT ADEQUATE, THE APPLICANT SHALL:

(1) IMPROVE THE CHANNEL TO A CONDITION WHERE A TEN–YEAR STORM WILL NOT OVERTOP THE BANKS AND A TWO–YEAR STORM WILL NOT CAUSE EROSION TO THE CHANNEL THE BED OR BANKS; OR

(2) IMPROVE THE PIPE OR PIPE SYSTEM TO A CONDITION WHERE THE TEN–YEAR STORM IS CONTAINED WITHIN THE APPURTENANCES; OR

(3) DEVELOP A SITE DESIGN THAT WILL NOT CAUSE THE PRE–DEVELOPMENT PEAK RUNOFF RATE FROM A TWO–YEAR STORM TO INCREASE WHEN RUNOFF OUTFALLS INTO A NATURAL CHANNEL OR WILL NOT CAUSE THE PRE–DEVELOPMENT PEAK RUNOFF RATE FROM A TEN–YEAR STORM TO INCREASE WHEN RUNOFF OUTFALLS INTO A MAN–MADE CHANNEL; OR

(4) PROVIDE A COMBINATION OF CHANNEL IMPROVEMENT, STORMWATER DETENTION OR OTHER MEASURES WHICH IS SATISFACTORY TO THE VESCP AUTHORITY TO PREVENT DOWNSTREAM EROSION.

D. THE APPLICANT SHALL PROVIDE EVIDENCE OF PERMISSION TO MAKE THE IMPROVEMENTS.

E. ALL HYDROLOGIC ANALYSES SHALL BE BASED ON THE EXISTING WATERSHED CHARACTERISTICS AND THE ULTIMATE DEVELOPMENT OF THE SUBJECT PROJECT.

F. IF THE APPLICANT CHOOSES AN OPTION THAT INCLUDES STORMWATER DETENTION, HE SHALL OBTAIN APPROVAL FROM THE VESCP OF A PLAN FOR MAINTENANCE OF THE DETENTION FACILITIES. THE PLAN SHALL SET FORTH THE MAINTENANCE REQUIREMENTS OF THE FACILITY AND THE PERSON RESPONSIBLE FOR PERFORMING THE MAINTENANCE.

G. OUTFALL FROM A DETENTION FACILITY SHALL BE DISCHARGED TO A RECEIVING CHANNEL, AND ENERGY DISSIPATERS SHALL BE PLACED AT THE OUTFALL OF ALL DETENTION FACILITIES AS NECESSARY TO PROVIDE A STABILIZED TRANSITION FROM THE FACILITY TO THE RECEIVING CHANNEL.

H. ALL ON–SITE CHANNELS MUST BE VERIFIED TO BE ADEQUATE.

I. INCREASED VOLUMES OF SHEET FLOWS THAT MAY CAUSE EROSION OR SEDIMENTATION ON ADJACENT PROPERTY SHALL BE DIVERTED TO A STABLE OUTLET, ADEQUATE CHANNEL, PIPE OR PIPE SYSTEM, OR TO A DETENTION FACILITY.

J. IN APPLYING THESE STORMWATER MANAGEMENT CRITERIA, INDIVIDUAL LOTS OR PARCELS IN A RESIDENTIAL, COMMERCIAL OR INDUSTRIAL DEVELOPMENT SHALL NOT BE CONSIDERED TO BE SEPARATE DEVELOPMENT PROJECTS. HYDROLOGIC PARAMETERS THAT REFLECT THE ULTIMATE DEVELOPMENT CONDITION SHALL BE USED IN ALL ENGINEERING CALCULATIONS.

K. ALL MEASURES USED TO PROTECT PROPERTIES AND WATERWAYS SHALL BE EMPLOYED IN A MANNER WHICH MINIMIZES IMPACTS ON THE PHYSICAL, CHEMICAL AND BIOLOGICAL INTEGRITY OF RIVERS, STREAMS AND OTHER WATERS OF THE STATE.

L. ANY PLAN APPROVED PRIOR TO JULY 1, 2014, THAT PROVIDES FOR STORMWATER MANAGEMENT THAT ADDRESSES ANY FLOW RATE CAPACITY AND VELOCITY REQUIREMENTS FOR NATURAL OR MAN–MADE CHANNELS SHALL SATISFY THE FLOW RATE CAPACITY AND VELOCITY REQUIREMENTS FOR NATURAL OR MAN–MADE CHANNELS IF THE PRACTICES ARE DESIGNED TO (I) DETAIN THE WATER QUALITY VOLUME AND TO RELEASE IT OVER 48 HOURS; (II) DETAIN AND RELEASE OVER A 24–HOUR PERIOD THE EXPECTED RAINFALL RESULTING FROM THE ONE YEAR, 24–HOUR STORM; AND (III) REDUCE THE ALLOWABLE PEAK FLOW RATE RESULTING FROM THE 1.5, 2, AND 10–YEAR, 24–HOUR STORMS TO A LEVEL THAT IS LESS THAN OR EQUAL TO THE PEAK FLOW RATE FROM THE SITE ASSUMING IT WAS IN A GOOD FORESTED CONDITION, ACHIEVED THROUGH MULTIPLICATION OF THE FORESTED PEAK FLOW RATE BY A REDUCTION FACTOR THAT IS EQUAL TO THE RUNOFF VOLUME FROM THE SITE WHEN IT WAS IN A GOOD FORESTED CONDITION DIVIDED BY THE RUNOFF VOLUME FROM THE SITE IN ITS PROPOSED CONDITION, AND SHALL BE EXEMPT FROM ANY FLOW RATE CAPACITY AND VELOCITY REQUIREMENTS FOR NATURAL OR MAN–MADE CHANNELS AS DEFINED IN ANY REGULATIONS PROMULGATED PURSUANT TO § 62.1–44.15:54 OR 62.1–44.15:65 OF THE ACT.

M. FOR PLANS APPROVED ON AND AFTER JULY 1, 2014, THE FLOW RATE CAPACITY AND VELOCITY REQUIREMENTS OF § 62.1–44.15:52 A OF THE ACT AND THIS SUBSECTION SHALL BE SATISFIED BY COMPLIANCE WITH WATER QUANTITY REQUIREMENTS IN THE STORMWATER MANAGEMENT ACT (§ 62.1–44.15:24 ET SEQ. OF THE CODE OF VIRGINIA) AND ATTENDANT REGULATIONS, UNLESS SUCH LAND–DISTURBING ACTIVITIES (I) ARE IN ACCORDANCE WITH PROVISIONS FOR TIME LIMITS ON APPLICABILITY OF APPROVED DESIGN CRITERIA IN 9VAC25–870–47 OR GRANDFATHERING IN 9VAC25–870–48 OF THE VIRGINIA STORMWATER MANAGEMENT PROGRAM (VSMP) REGULATION, IN WHICH CASE THE FLOW RATE CAPACITY AND VELOCITY REQUIREMENTS OF § 62.1–44.15:52 A OF THE ACT SHALL APPLY, OR (II) ARE EXEMPT PURSUANT TO § 62.1–44.15:34 C 7 OF THE ACT.

N. COMPLIANCE WITH THE WATER QUANTITY MINIMUM STANDARDS SET OUT IN 9VAC25–870–66 OF THE VIRGINIA STORMWATER MANAGEMENT PROGRAM (VSMP) REGULATIONS SHALL BE DEEMED TO SATISFY THE REQUIREMENTS OF SUBDIVISION 19 OF THIS SUBSECTION.

STATUTORY AUTHORITY

§ 62.1–44.15:52 OF THE CODE OF VIRGINIA.

FOR PERMITTING PURPOSES ONLY

PIPE OUTLET CONDITIONS

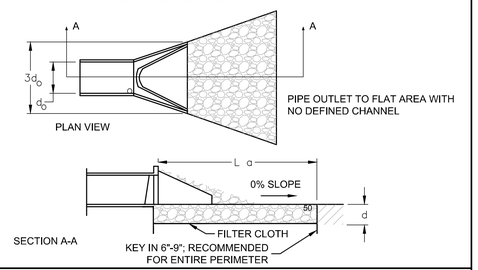

NOTES:
1. APRON LINING MAY BE RIPRAP, GROUTED RIPRAP, GABION BASKET, OR CONCRETE.
2. La IS THE LENGTH OF THE RIPRAP APRON AS CALCULATED USING PLATES 3.18-3 AND 3.18-4.
3. d = 1.5 TIMES THE MAXIMUM STONE DIAMETER, BUT NOT LESS THAN 6 INCHES.

3.18 Sheet C2.1 TYPICAL OUTLET PROTECTION DETAIL
NOT TO SCALE

CULVERT OUTLET PROTECTION DIMENSIONS (IMPACT AREAS ONLY)

CULVERT	LENGTH (FT.)	PIPE DIA. (IN.)	WIDTH (FT)	3Do (FT.)	STONE DEPTH (IN.)	d(50) (IN.)
ER-CULVERT 1	10	18	11.5	4.5	18	6
ER-CULVERT 4	36	60	41	15	18	12
ER-CULVERT 7A						
ER-CULVERT 7B						
ER-CULVERT 10	16	30	18.5	7.5	18	6
SR-CULVERT1	16	30	18.5	7.5	18	6
SR-CULVERT 4	16	30	18.5	7.5	18	6
SR-CULVERT 7	32	54	36.5	13.5	18	12
HR-CULVERT 4	16	30	18.5	7.5	18	6

COMMONWEALTH OF VIRGINIA
GLENN W. CUSTIS
Lic. No. 8039
PROFESSIONAL ENGINEER

Draper Aden Associates
Engineering • Surveying • Environmental Services
• Blacksburg, VA • Raleigh, NC
• Charlottesville, VA • Fayetteville, NC
• Hampton Roads, VA • Northern Virginia
• Virginia Beach, VA
1030 Wilmer Avenue, Suite 100
Richmond, VA 23227
804-264-2228 Fax: 804-264-8773
www.daa.com

NOTES (SHEET 2 OF 2) GREEN RIDGE RECYCLING & DISPOSAL FACILITY

CUMBERLAND COUNTY, VIRGINIA

REVISIONS

JPA - RESPONSE 1
MAY 07, 2021

JPA - RESPONSE 2
JANUARY 11, 2022

JPA - RESPONSE 3
APRIL 29, 2022

DESIGNED BY: EEH
DRAWN BY: EEH
CHECKED BY: GWC
SCALE: NONE
DATE: SEPTEMBER 30, 2021
PROJECT NUMBER: 18020117-110102

C2.1

P:\2018\18020100\18020117\18020117-010500\CAD\18020117-010500_SWPPP.dwg, Apr 29, 2022 / 2:26:48 PM

FOR PERMITTING PURPOSES ONLY

North

SHEET C6.1
SHEET C6.2
SHEET C6.0
SHEET C8.2
SHEET C8.1
SHEET C6.3
SHEET C7.0
SHEET C8.0
SHEET C5.4
SHEET C5.2
SHEET C5.0
SHEET C7.1
SHEET C7.2
SHEET C4.0

PROPOSED ENTRANCE ROAD
EW.6 PRIMARY IMPACT
EW.4 PRIMARY IMPACT
EW.2 PRIMARY IMPACT
EW.3 PRIMARY IMPACT
EW.1 PRIMARY IMPACT
EW.5 PRIMARY IMPACT
CONVENIENCE CENTER
ER - CULVERT 8 (12")
ER - CULVERT 6 (24")
ER - CULVERT 7B
ER - CULVERT 7A
ER - CULVERT 9 (15")
ER - CULVERT 5 (15")
ER - CULVERT 4 (18")
ER - CULVERT 1 (18")
ER - CULVERT 3 (18")
ER - CULVERT 2 (18")
ER - CULVERT 10 (30")
ER - CULVERT 7A (BOTTOMLESS ARCH CULVERT 22'x 9'±)
ER - CULVERT 7B (BOTTOMLESS ARCH CULVERT 21'x 7'±)
44CM0140 AMMO PIT
HR - CULVERT 4 (30")
HR - CULVERT 3 (30")
HR - CULVERT 2 (12")
HR - CULVERT 1 (18")
HR - CULVERT 5 (30")
PROPOSED BORROW AREA LOCATION (TYP.)
PROPOSED BORROW AREA HAUL ROAD
LANDFILL GAS TO ENERGY BUILDING
44CM0139 HOBSON MANSION
LEACHATE STORAGE TANKS AND CONTAINMENT AREA
SCALES
OFFICE
PROPOSED DETENTION POND (TYP.)
BORROW AREA 3
BORROW AREA 2
BORROW AREA 1
SB1
SB2
SB3
SB4
SB5
POINT OF ANALYSIS
44CM0145 LOCATION OF INTEREST
FLARE STATION
MAINTENANCE BUILDING
LANDFILL PERIMETER ROAD
MILLER LANE RELOCATION
RR.3 PRIMARY IMPACT
RR.4 PRIMARY IMPACT
SR - CULVERT 1 (30")
SR - CULVERT 2 (18")
DRAINAGE AREA 10 POINT OF ANALYSIS
SEDIMENT BASIN 10
LANDFILL DISPOSAL UNIT BOUNDARY
44CM0136 JEFFREY SITE
44CM0137 FROG SITE
44CM0138 CHIMNEY IN THE FIELD
LANDFILL DISPOSAL UNIT
Stream Reach 1
Stream Reach 2
Stream Reach 3
Stream Reach 4
Stream Reach 5
Stream Reach 6
Stream Reach 7
Stream Reach 8
Stream Reach 9
DRAINAGE AREA 1 POINT OF ANALYSIS
DRAINAGE AREA 2 POINT OF ANALYSIS
DRAINAGE AREA 3 POINT OF ANALYSIS
DRAINAGE AREA 4 POINT OF ANALYSIS
DRAINAGE AREA 5 POINT OF ANALYSIS
DRAINAGE AREA 6 POINT OF ANALYSIS
DRAINAGE AREA 7 POINT OF ANALYSIS
DRAINAGE AREA 8 POINT OF ANALYSIS
DRAINAGE AREA 9 POINT OF ANALYSIS
SEDIMENT BASIN 1
SEDIMENT BASIN 2
SEDIMENT BASIN 3
SEDIMENT BASIN 4
SEDIMENT BASIN 5
SEDIMENT BASIN 6
SEDIMENT BASIN 7
SEDIMENT BASIN 8
SEDIMENT BASIN 9
B300
PINEGROVE ROAD RELOCATION
SR - CULVERT 3 (30")
44CM0144 ROCK PILE
SR - CULVERT 7 (54")
SR - CULVERT 6 (15")
SR - CULVERT 5 (24")
SR - CULVERT 4 (30")
RR.2 PRIMARY IMPACT
RR.1 PRIMARY IMPACT
44CM0135 REVEREND'S STILL
44CM0141 JESSE PARKER FARMSTEAD
44CM0134 CEMETERY

NOTES:
1. THIS DRAWING REPRESENTS THE LOCATIONS OF THE SHEETS IN THIS SET AS NUMBERED. THE ORIENTATION OF EACH SHEET IS PROVIDED ON THE INDIVIDUAL SHEETS.
2. THE SHEETS IN THE LAYOUT ARE INTENDED TO SHOW THE ROADS AND BORROW AREAS AND ASSOCIATED DESIGN AND IMPACTS. THE INDIVIDUAL SHEETS DO NOT INCLUDE PROPOSED LANDFILL FEATURES.
3. SEE NOTES ON SHEET C4.0 FOR WETLANDS SURVEY INFORMATION AND DRAWING REFERENCE INFORMATION.

GRAPHIC SCALE
500 0 250 500 1000
(IN FEET)
1 inch = 500 ft.

Draper Aden Associates
Engineering • Surveying • Environmental Services
1030 Wilmer Avenue, Suite 100
Richmond, VA 23227
804-264-2228 Fax: 804-264-8773
www.daa.com
• Raleigh, NC
• Blacksburg, VA
• Fayetteville, NC
• Charlottesville, VA
• Northern Virginia
• Hampton Roads, VA
• Virginia Beach, VA

OVERALL SHEET LAYOUT PLAN
GREEN RIDGE RECYCLING & DISPOSAL FACILITY
CUMBERLAND COUNTY, VIRGINIA

REVISIONS
ORIGINAL SUBMITTAL- 09/02/2020
JPA RESPONSE 1- 05/07/2021
JPA RESPONSE 2 - 01/11/2022
JPA RESPONSE 3 - 04/29/2022

DESIGNED BY:	LPK
DRAWN BY:	DLD
CHECKED BY:	LPK
SCALE:	1" = 500'
DATE:	SEPTEMBER 30, 2021
PROJECT NUMBER:	18020117-110102

C3.0

FOR PERMITTING PURPOSES ONLY

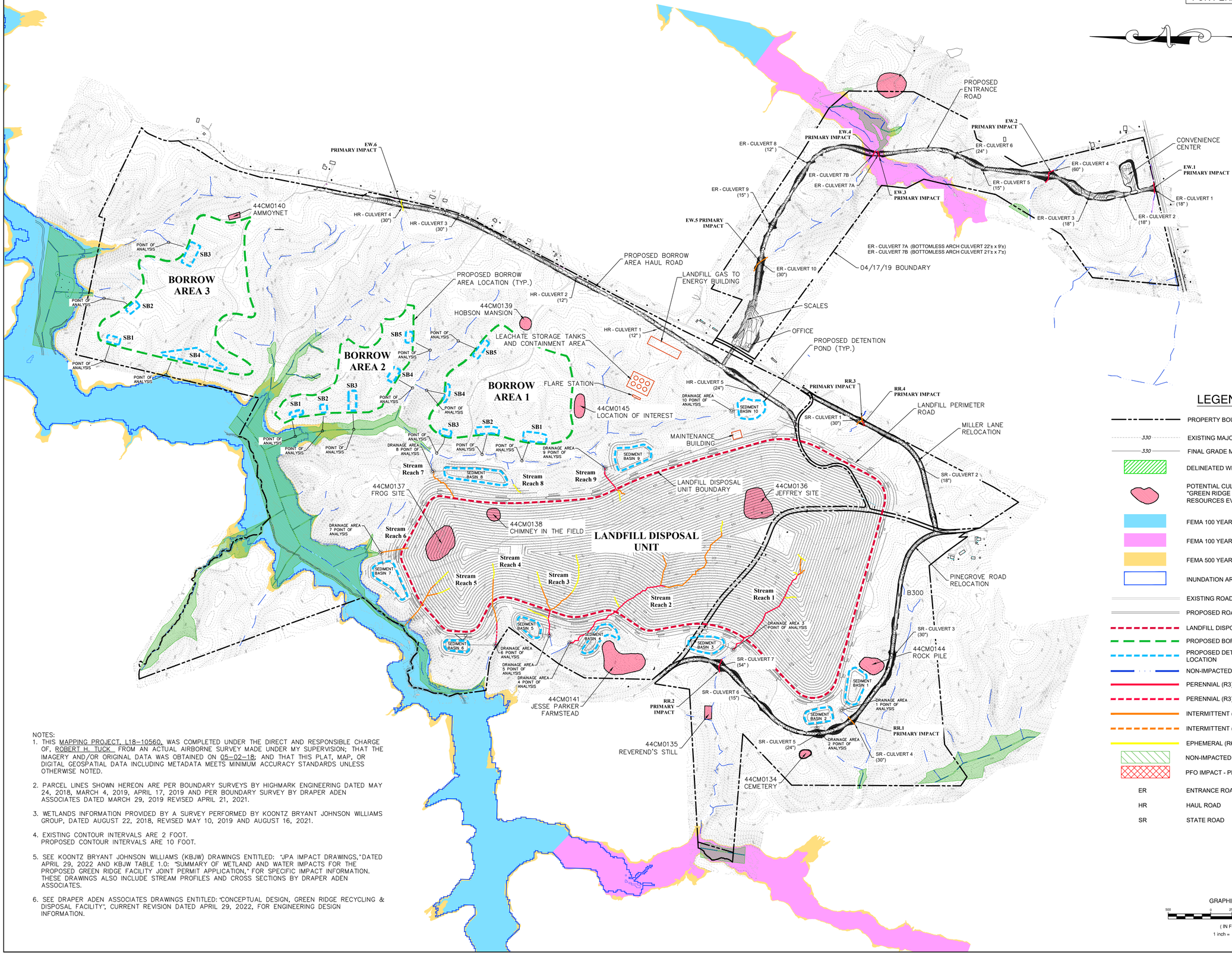

NOTES:

1. THIS MAPPING PROJECT, L18-10560, WAS COMPLETED UNDER THE DIRECT AND RESPONSIBLE CHARGE OF, ROBERT H. TUCK FROM AN ACTUAL AIRBORNE SURVEY MADE UNDER MY SUPERVISION; THAT THE IMAGERY AND/OR ORIGINAL DATA WAS OBTAINED ON 05-02-18; AND THAT THIS PLAT, MAP, OR DIGITAL GEOSPATIAL DATA INCLUDING METADATA MEETS MINIMUM ACCURACY STANDARDS UNLESS OTHERWISE NOTED.
2. PARCEL LINES SHOWN HEREON ARE PER BOUNDARY SURVEYS BY HIGHMARK ENGINEERING DATED MAY 24, 2018, MARCH 4, 2019, APRIL 17, 2019 AND PER BOUNDARY SURVEY BY DRAPER ADEN ASSOCIATES DATED MARCH 29, 2019 REVISED APRIL 21, 2021.
3. WETLANDS INFORMATION PROVIDED BY A SURVEY PERFORMED BY KOONTZ BRYANT JOHNSON WILLIAMS GROUP, DATED AUGUST 22, 2018, REVISED MAY 10, 2019 AND AUGUST 16, 2021.
4. EXISTING CONTOUR INTERVALS ARE 2 FOOT.
   PROPOSED CONTOUR INTERVALS ARE 10 FOOT.
5. SEE KOONTZ BRYANT JOHNSON WILLIAMS (KBJW) DRAWINGS ENTITLED: "JPA IMPACT DRAWINGS," DATED APRIL 29, 2022 AND KBJW TABLE 1.0: "SUMMARY OF WETLAND AND WATER IMPACTS FOR THE PROPOSED GREEN RIDGE FACILITY JOINT PERMIT APPLICATION," FOR SPECIFIC IMPACT INFORMATION. THESE DRAWINGS ALSO INCLUDE STREAM PROFILES AND CROSS SECTIONS BY DRAPER ADEN ASSOCIATES.
6. SEE DRAPER ADEN ASSOCIATES DRAWINGS ENTITLED: "CONCEPTUAL DESIGN, GREEN RIDGE RECYCLING & DISPOSAL FACILITY", CURRENT REVISION DATED APRIL 29, 2022, FOR ENGINEERING DESIGN INFORMATION.

LEGEND:

- PROPERTY BOUNDARY (FACILITY BOUNDARY)
- 330 EXISTING MAJOR CONTOURS
- 330 FINAL GRADE MAJOR CONTOURS
- DELINEATED WETLANDS
- POTENTIAL CULTURAL RESOURCES OF INTEREST (SEE "GREEN RIDGE LANDFILL, PHASE 1 CULTURAL RESOURCES EVALUATION REPORT")
- FEMA 100 YEAR FLOOD PLAIN AE (DRAFT)
- FEMA 100 YEAR FLOOD PLAIN A (DRAFT)
- FEMA 500 YEAR FLOOD PLAIN (DRAFT)
- INUNDATION AREA
- EXISTING ROAD
- PROPOSED ROAD
- LANDFILL DISPOSAL UNIT BOUNDARY
- PROPOSED BORROW AREA LOCATION
- PROPOSED DETENTION POND / SEDIMENT TRAP LOCATION
- NON-IMPACTED STREAM
- PERENNIAL (R3) STREAM IMPACTS - PRIMARY
- PERENNIAL (R3) STREAM IMPACTS - SECONDARY
- INTERMITTENT (R4) STREAM IMPACTS - PRIMARY
- INTERMITTENT (R4) STREAM IMPACTS - SECONDARY
- EPHEMERAL (R6) STREAM IMPACTS - PRIMARY
- NON-IMPACTED WETLANDS
- PFO IMPACT - PRIMARY

ER ENTRANCE ROAD
HR HAUL ROAD
SR STATE ROAD

GRAPHIC SCALE
500 0 250 500 1000
(IN FEET)
1 inch = 500 ft.

Draper Aden Associates
Engineering • Surveying • Environmental Services
1030 Wilmer Avenue, Suite 100
Richmond, VA 23227
804-264-2228 Fax: 804-264-8773
www.daa.com
• Blacksburg, VA
• Fayetteville, NC
• Charlottesville, VA
• Hampton Roads, VA
• Raleigh, NC
• Northern Virginia
• Virginia Beach, VA

OVERALL PLAN
GREEN RIDGE RECYCLING & DISPOSAL FACILITY
CUMBERLAND COUNTY, VIRGINIA

REVISIONS
ORIGINAL SUBMITTAL- 09/02/2020
JPA RESPONSE 1- 05/07/2021
JPA RESPONSE 2 - 01/11/2022
JPA RESPONSE 3 - 04/29/2022

DESIGNED BY: LPK/AST
DRAWN BY: DLD
CHECKED BY: LPK
SCALE: 1" = 500'
DATE: SEPTEMBER 30, 2021
PROJECT NUMBER: 18020117-110102

C4.0

FOR PERMITTING PURPOSES ONLY

LEGEND

- EXISTING CONTOUR (1000)
- PROPOSED CONTOUR (1000)
- OPERATIONAL BOUNDARY
- AREA OF INTEREST

BA1 - SB1 DISCHARGE POINT

B1-PDA 1

B1-PDA 2

B1-PDA 3

B1-PDA 4

B1-PDA 5

BORROW AREA 1
OPERATIONAL BOUNDARY

EX. DRAINAGE AREAS TYP.

44CM0139
HOBSON MANSION

44CM0145
LOCATION OF INTEREST

NOTE:

SOIL TO BE CUT FROM BORROW AREA = ±704,500 CY

BORROW AREA 1	PRE-DEVELOPMENT DRAINAGE AREA #	AREA (AC.)	POST-DEVELOPMENT DRAINAGE AREA #	AREA (AC.)
	B1-PDA 1	13.26	B1-DA 1	13.26
	B1-PDA 2	9.75	B1-DA 2	9.75
	B1-PDA 3	3.32	B1-DA 3	3.32
	B1-PDA 4	3.15	B1-DA 4	3.15
	B1-PDA 5	6.87	B1-DA 5	6.87

GRAPHIC SCALE

100 0 50 100 200

(IN FEET)
1 inch = 100 ft.

COMMONWEALTH OF VIRGINIA
GLENN W. CUSTIS
Lic. No. 8039
PROFESSIONAL ENGINEER

Draper Aden Associates
Engineering • Surveying • Environmental Services
1030 Wilmer Avenue, Suite 100
Richmond, VA 23227
804-264-2228 Fax: 804-264-8773
www.daa.com
• Blacksburg, VA
• Charlottesville, VA
• Hampton Roads, VA
• Raleigh, NC
• Fayetteville, NC
• Northern Virginia
• Virginia Beach, VA

BORROW AREA 1 EX. DRAINAGE AREA PLAN
GREEN RIDGE RECYCLING & DISPOSAL FACILITY
CUMBERLAND COUNTY, VIRGINIA

REVISIONS

JPA - RESPONSE 1
MAY 07, 2021

JPA - RESPONSE 2
JANUARY 11, 2022

JPA - RESPONSE 3
APRIL 29, 2022

DESIGNED BY:	EEH
DRAWN BY:	EEH
CHECKED BY:	GWC
SCALE:	1" = 100'
DATE:	SEPTEMBER 30, 2021
PROJECT NUMBER:	18020117-110102

C5.0

J:\2018\18020100\18020117\18020117-010\DGN\CAD\18020117-010SDA_38A_Source Drawings\Borrow Area 1 Plotting_April 29, 2022 12:23:18 PM

FOR PERMITTING PURPOSES ONLY

LEGEND

- EXISTING CONTOUR (1000)
- PROPOSED CONTOUR (1000)
- OPERATIONAL BOUNDARY
- AREA OF INTEREST

BA1 - SB1 DISCHARGE POINT

DRAINAGE AREA B1-DA 4 POINT OF ANALYSIS

DRAINAGE AREA B1-DA 3 POINT OF ANALYSIS

PRINCIPAL SPILLWAY PIPE FROM BASIN

DRAINAGE AREA B1-DA 5 POINT OF ANALYSIS

DRAINAGE AREA B1-DA 2 POINT OF ANALYSIS

DRAINAGE AREA B1-DA 1 POINT OF ANALYSIS

PROP. DRAINAGE AREAS TYP.

BORROW AREA 1 OPERATIONAL BOUNDARY

44CM0139 HOBSON MANSION

44CM0145 LOCATION OF INTEREST

B1-DA 1 · B1-DA 2 · B1-DA 3 · B1-DA 4 · B1-DA 5

OP · SF · SB1 · SB2 · SB3 · SB4 · SB5

NOTE:

SOIL TO BE CUT FROM BORROW AREA = ±704,500 CY

SEDIMENT BASIN OUTLET INFORMATION - BORROW AREA 1

DRAINAGE AREA	10 YEAR STORM (CFS)	RIPRAP CLASS	MIN. LENGTH (FT.)	MIN. WIDTH (FT)	OUTLET TO C/L OF STREAM (FT.)
B1-DA 1	18.1	A1	16	18.5	202
B1-DA 2	13.3	A1	12	14	204
B1-DA 3	4.5	A1	8	9.25	157
B1-DA 4	4.3	A1	8	9.25	199
B1-DA 5	9.4	A1	12	14	198

BORROW AREA 1	PRE-DEVELOPMENT DRAINAGE AREA #	AREA (AC.)	POST-DEVELOPMENT DRAINAGE AREA #	AREA (AC.)
	B1-PDA 1	13.26	B1-DA 1	13.26
	B1-PDA 2	9.75	B1-DA 2	9.75
	B1-PDA 3	3.32	B1-DA 3	3.32
	B1-PDA 4	3.15	B1-DA 4	3.15
	B1-PDA 5	6.87	B1-DA 5	6.87

GRAPHIC SCALE

100 0 50 100 200

(IN FEET)

1 inch = 100 ft.

COMMONWEALTH OF VIRGINIA
GLENN W. CUSTIS
Lic. No. 8039
PROFESSIONAL ENGINEER

Draper Aden Associates
Engineering • Surveying • Environmental Services
1030 Wilmer Avenue, Suite 100
Richmond, VA 23227
804-264-2228 Fax: 804-264-8773
www.daa.com
• Blacksburg, VA • Raleigh, NC
• Charlottesville, VA • Fayetteville, NC
• Hampton Roads, VA • Northern Virginia
• Virginia Beach, VA

BORROW AREA 1 GRADING PLAN
GREEN RIDGE RECYCLING & DISPOSAL FACILITY
CUMBERLAND COUNTY, VIRGINIA

REVISIONS

JPA - RESPONSE 1
MAY 07, 2021

JPA - RESPONSE 2
JANUARY 11, 2022

JPA - RESPONSE 3
APRIL 29, 2022

DESIGNED BY:	EEH
DRAWN BY:	EEH
CHECKED BY:	GWC
SCALE:	1" = 100'
DATE:	SEPTEMBER 30, 2021
PROJECT NUMBER:	18020117-110102

C5.1

P:\2018\18020100\18020117\18020117-01\02CAD\18020117-01-02CS_BOR_Borrow Drawings\Borrow Area 1 PG.dwg, Apr 29, 2022 12:03:26 PM

FOR PERMITTING PURPOSES ONLY

LEGEND

- 1000 EXISTING CONTOUR
- 1000 PROPOSED CONTOUR
- OPERATIONAL BOUNDARY
- AREA OF INTEREST

BA2 - SB2 DISCHARGE POINT

B2-PDA 1

B2-PDA 2

B2-PDA 3

B2-PDA 4

B2-PDA 5

BORROW AREA 2
OPERATIONAL BOUNDARY

EXIST. DRAINAGE AREAS TYP.

270 280 290 300 310 320 330

NOTE:

SOIL TO BE CUT FROM BORROW AREA = ±637,200 CY

BORROW AREA 2	PRE-DEVELOPMENT DRAINAGE AREA #	AREA (AC.)	POST-DEVELOPMENT DRAINAGE AREA #	AREA (AC.)
	B2-PDA 1	2.38	B2-DA 1	2.38
	B2-PDA 2	1.72	B2-DA 2	1.72
	B2-PDA 3	6.79	B2-DA 3	6.79
	B2-PDA 4	5.04	B2-DA 4	5.04
	B2-PDA 5	2.67	B2-DA 5	2.67

GRAPHIC SCALE

100 0 50 100 200

(IN FEET)

1 inch = 100 ft.

COMMONWEALTH OF VIRGINIA
GLENN W. CUSTIS
Lic. No. 8039
PROFESSIONAL ENGINEER

Draper Aden Associates
Engineering • Surveying • Environmental Services

1030 Wilmer Avenue, Suite 100
Richmond, VA 23227
804-264-2228 Fax: 804-264-8773
www.daa.com

• Raleigh, NC
• Fayetteville, NC
• Blacksburg, VA
• Charlottesville, VA
• Northern Virginia
• Hampton Roads, VA
• Virginia Beach, VA

BORROW AREA 2 EX. DRAINAGE AREA PLAN

GREEN RIDGE RECYCLING & DISPOSAL FACILITY

CUMBERLAND COUNTY, VIRGINIA

REVISIONS

JPA - RESPONSE 1
MAY 07, 2021

JPA - RESPONSE 2
JANUARY 11, 2022

JPA - RESPONSE 3
APRIL 29, 2022

DESIGNED BY:	EEH
DRAWN BY:	EEH
CHECKED BY:	GWC
SCALE:	1" = 100'
DATE:	SEPTEMBER 30, 2021
PROJECT NUMBER:	18020117-110102

C5.2

G:\2018\18020100\18020117\18020117-010\DGN\CAD\18020117-010DGN_SWA_Sheets Drawings\Borrow Area 2 Plot.dwg, April 29, 2022 12:54:49 PM

FOR PERMITTING PURPOSES ONLY

LEGEND

- EXISTING CONTOUR (1000)
- PROPOSED CONTOUR (1000)
- OPERATIONAL BOUNDARY
- AREA OF INTEREST

BA2 - SB2 DISCHARGE POINT

PRINCIPAL SPILLWAY PIPE FROM BASIN

DRAINAGE AREA B2-DA 1 POINT OF ANALYSIS

SF

OP

SB1

B2-DA 1

PRINCIPAL SPILLWAY PIPE FROM BASIN

DRAINAGE AREA B2-DA 2 POINT OF ANALYSIS

SB2

B2-DA 2

BORROW AREA 2 OPERATIONAL BOUNDARY

PRINCIPAL SPILLWAY PIPE FROM BASIN

DRAINAGE AREA B2-DA 3 POINT OF ANALYSIS

SB3

B2-DA 3

PROP. DRAINAGE AREAS TYP.

B2-DA 4

PRINCIPAL SPILLWAY PIPE FROM BASIN

SB4

DRAINAGE AREA B2-DA 4 POINT OF ANALYSIS

B2-DA 5

SB5

PRINCIPAL SPILLWAY PIPE FROM BASIN

DRAINAGE AREA B2-DA 5 POINT OF ANALYSIS

NOTE:

SOIL TO BE CUT FROM BORROW AREA = ±637,200 CY

SEDIMENT BASIN OUTLET INFORMATION - BORROW AREA 2

DRAINAGE AREA	10 YEAR STORM (CFS)	RIPRAP CLASS	MIN. LENGTH (FT.)	MIN. WIDTH (FT)	OUTLET TO C/L OF STREAM (FT.)
B2-DA 1	3.2	A1	8	9.25	193
B2-DA 2	2.3	A1	8	9.25	180
B2-DA 3	9.3	A1	10	11.5	190
B2-DA 4	6.9	A1	10	11.5	198
B2-DA 5	3.6	A1	8	9.25	196

BORROW AREA 2

PRE-DEVELOPMENT DRAINAGE AREA #	AREA (AC.)	POST-DEVELOPMENT DRAINAGE AREA #	AREA (AC.)
B2-PDA 1	2.38	B2-DA 1	2.38
B2-PDA 2	1.72	B2-DA 2	1.72
B2-PDA 3	6.79	B2-DA 3	6.79
B2-PDA 4	5.04	B2-DA 4	5.04
B2-PDA 5	2.67	B2-DA 5	2.67

GRAPHIC SCALE

100 0 50 100 200

(IN FEET)

1 inch = 100ft.

COMMONWEALTH OF VIRGINIA
GLENN W. CUSTIS
Lic. No. 8039
PROFESSIONAL ENGINEER

Draper Aden Associates
Engineering • Surveying • Environmental Services
1030 Wilmer Avenue, Suite 100
Richmond, VA 23227
804-264-2228 Fax: 804-264-8773
www.daa.com
• Blacksburg, VA • Raleigh, NC
• Charlottesville, VA • Fayetteville, NC
• Hampton Roads, VA • Northern Virginia
• Virginia Beach, VA

BORROW AREA 2 GRADING PLAN
GREEN RIDGE RECYCLING & DISPOSAL FACILITY
CUMBERLAND COUNTY, VIRGINIA

REVISIONS

JPA - RESPONSE 1
MAY 07, 2021

JPA - RESPONSE 2
JANUARY 11, 2022

JPA - RESPONSE 3
APRIL 29, 2022

DESIGNED BY:	EEH
DRAWN BY:	EEH
CHECKED BY:	GWC
SCALE:	1" = 100'
DATE:	SEPTEMBER 30, 2021
PROJECT NUMBER:	18020117-110102

C5.3

J:\2018\18020\18020117\18020117.0 GREEN CAD\18020117-101003_GRA_Borrow Drawings\Borrow Area 2 PLA.dwg, Apr 29, 2022 12:03:36 PM

FOR PERMITTING PURPOSES ONLY

LEGEND

- EXISTING CONTOUR (1000)
- PROPOSED CONTOUR (1000)
- OPERATIONAL BOUNDARY
- AREA OF INTEREST

BA3 - SB3 DISCHARGE POINT

B3-PDA 1

B3-PDA 2

B3-PDA 3

B3-PDA 4

BORROW AREA 3
OPERATIONAL BOUNDARY

EXIST. DRAINAGE AREAS TYP.

44CM0140
AMMOYNET

BORROW AREA 3	PRE-DEVELOPMENT DRAINAGE AREA #	AREA (AC.)	POST-DEVELOPMENT DRAINAGE AREA #	AREA (AC.)
	B3-PDA 1	3.37	B3-DA 1	3.37
	B3-PDA 2	2.98	B3-DA 2	2.98
	B3-PDA 3	10.55	B3-DA 3	10.55
	B3-PDA 4	25.18	B3-DA 4	25.18

NOTE:

SOIL TO BE CUT FROM BORROW AREA = ±1,121,500 CY

GRAPHIC SCALE

100 0 50 100 200

(IN FEET)
1 inch = 100 ft.

COMMONWEALTH OF VIRGINIA
GLENN W. CUSTIS
Lic. No. 8039
PROFESSIONAL ENGINEER

Draper Aden Associates
Engineering • Surveying • Environmental Services
1030 Wilmer Avenue, Suite 100
Richmond, VA 23227
804-264-2228 Fax: 804-264-8773
www.daa.com
• Raleigh, NC
• Fayetteville, NC
• Blacksburg, VA
• Charlottesville, VA
• Northern Virginia
• Hampton Roads, VA
• Virginia Beach, VA

BORROW AREA 3 EX. DRAINAGE AREA PLAN

GREEN RIDGE RECYCLING & DISPOSAL FACILITY

CUMBERLAND COUNTY, VIRGINIA

REVISIONS

JPA - RESPONSE 1
MAY 07, 2021

JPA - RESPONSE 2
JANUARY 11, 2022

JPA - RESPONSE 3
APRIL 29, 2022

DESIGNED BY:	EEH
DRAWN BY:	EEH
CHECKED BY:	GWC
SCALE:	1" = 100'
DATE:	SEPTEMBER 30, 2021
PROJECT NUMBER:	18020117-110102

C5.4

P:\2018\18020117\18020117-110102\CAD\18020117 C-110102_SWL_Source Drawings\Borrow Area 3 PDA.dwg Apr 29, 2022 12:08:3 PM

FOR PERMITTING PURPOSES ONLY

LEGEND

- EXISTING CONTOUR (1000)
- PROPOSED CONTOUR (1000)
- OPERATIONAL BOUNDARY
- AREA OF INTEREST

SEDIMENT BASIN OUTLET INFORMATION - BORROW AREA 3					
DRAINAGE AREA	10 YEAR STORM (CFS)	RIPRAP CLASS	MIN. LENGTH (FT.)	MIN. WIDTH (FT)	OUTLET TO C/L OF STREAM (FT.)
B3-DA 1	4.6	A1	8	9.25	NA
B3-DA 2	4.1	A1	8	9.25	285
B3-DA 3	14.4	A1	12	14	193
B3-DA 4	34.4	A1	20	23	NA

BA3 - SB3 DISCHARGE POINT

DRAINAGE AREA B3-DA 1 POINT OF ANALYSIS

DRAINAGE AREA B3-DA 2 POINT OF ANALYSIS

DRAINAGE AREA B3-DA 3 POINT OF ANALYSIS

DRAINAGE AREA B3-DA 4 POINT OF ANALYSIS

PRINCIPAL SPILLWAY PIPE FROM BASIN

SF

OP

SB1

SB2

SB3

SB4

B3-DA 1

B3-DA 2

B3-DA 3

B3-DA 4

BORROW AREA 3 OPERATIONAL BOUNDARY

EXIST. DRAINAGE AREAS TYP.

44CM0140 AMMOYNET

BORROW AREA 3	PRE-DEVELOPMENT DRAINAGE AREA #	AREA (AC.)	POST-DEVELOPMENT DRAINAGE AREA #	AREA (AC.)
	B3-PDA 1	3.37	B3-DA 1	3.37
	B3-PDA 2	2.98	B3-DA 2	2.98
	B3-PDA 3	10.55	B3-DA 3	10.55
	B3-PDA 4	25.18	B3-DA 4	25.18

NOTE:

SOIL TO BE CUT FROM BORROW AREA = ±1,121,500 CY

GRAPHIC SCALE

100 0 50 100 200

(IN FEET)

1 inch = 100 ft.

COMMONWEALTH OF VIRGINIA
GLENN W. CUSTIS
Lic. No. 8039
PROFESSIONAL ENGINEER

Draper Aden Associates
Engineering • Surveying • Environmental Services
1030 Wilmer Avenue, Suite 100
Richmond, VA 23227
804-264-2228 Fax: 804-264-8773
www.daa.com
• Raleigh, NC
• Fayetteville, NC
• Blacksburg, VA
• Charlottesville, VA
• Northern Virginia
• Hampton Roads, VA
• Virginia Beach, VA

BORROW AREA 3 GRADING PLAN
GREEN RIDGE RECYCLING & DISPOSAL FACILITY
CUMBERLAND COUNTY, VIRGINIA

REVISIONS

JPA - RESPONSE 1
MAY 07, 2021

JPA - RESPONSE 2
JANUARY 11, 2022

JPA - RESPONSE 3
APRIL 29, 2022

DESIGNED BY:	EEH
DRAWN BY:	EEH
CHECKED BY:	GWC
SCALE:	1" = 100'
DATE:	SEPTEMBER 30, 2021
PROJECT NUMBER:	18020117-110102

C5.5

P:\2018\18020100\18020117\18020117-01\00GRADE\18020117-00000_BOR_Source Drawings\Borrow Area 3 FG.dwg, Apr 29, 2022 12:57:17 PM

EROSION & SEDIMENT CONTROL LEGEND

No.	TITLE	KEY	SYMBOL
3.02	TEMPORARY STONE CONSTRUCTION ENTRANCE	CE	
3.05	SILT FENCE	SF	
3.08	CULVERT INLET PROTECTION	CIP	
3.18	OUTLET PROTECTION	OP	
3.20	ROCK CHECK DAM	CD	
3.21	LEVEL SPREADER	LS	
3.31	TEMPORARY SEEDING	TS	TS
3.35	MULCHING	MU	MU
3.39	DUST CONTROL	DC	DC

FOR PERMITTING PURPOSES ONLY

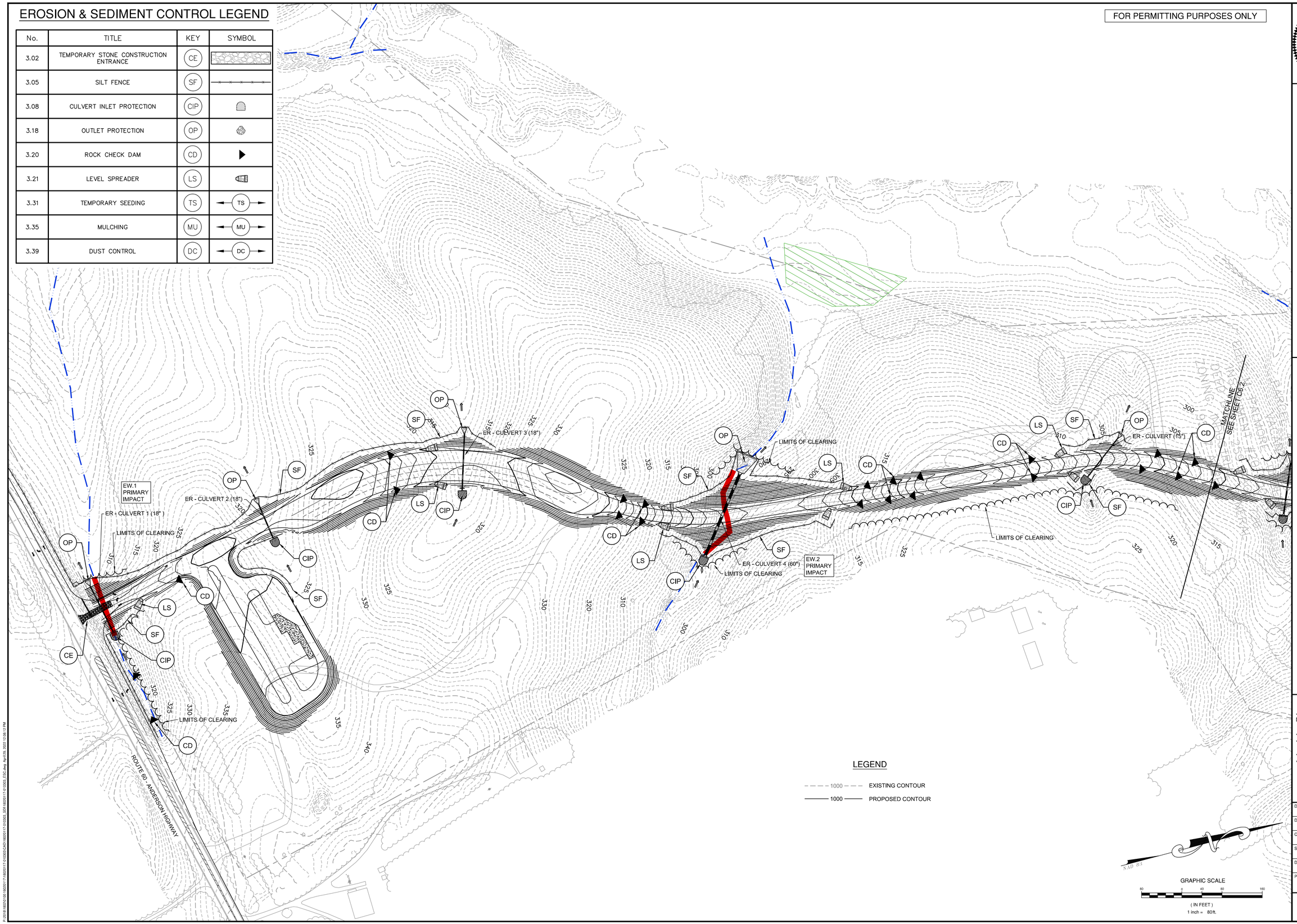

LEGEND

1000 EXISTING CONTOUR

1000 PROPOSED CONTOUR

NAD 83

GRAPHIC SCALE

80 0 40 80 160

(IN FEET)

1 inch = 80ft.

GLENN W. CUSTIS
Lic. No. 8039
COMMONWEALTH OF VIRGINIA
PROFESSIONAL ENGINEER

Draper Aden Associates
Engineering • Surveying • Environmental Services

1030 Wilmer Avenue, Suite 100
Richmond, VA 23227
804-264-2228 Fax: 804-264-8773
www.daa.com

• Blacksburg, VA • Raleigh, NC
• Charlottesville, VA • Fayetteville, NC
• Hampton Roads, VA • Northern Virginia
• Virginia Beach, VA

ENTRANCE ROAD ESC PLAN (SHEET 1 OF 3)
GREEN RIDGE RECYCLING & DISPOSAL FACILITY
CUMBERLAND COUNTY, VIRGINIA

REVISIONS

JPA - RESPONSE 1
MAY 07, 2021

JPA - RESPONSE 2
JANUARY 11, 2022

JPA - RESPONSE 3
APRIL 29, 2022

DESIGNED BY:	EEH
DRAWN BY:	EEH
CHECKED BY:	GWC
SCALE:	1" = 80'
DATE:	SEPTEMBER 30, 2021
PROJECT NUMBER:	18020117-110102

C6.1

P:\2018\18020100-18020117\18020117-010000\CAD\18020117-010000_SEM 18020117-010000_ESC.dwg, Apr 29, 2022 12:09:31 PM

EROSION & SEDIMENT CONTROL LEGEND

No.	TITLE	KEY	SYMBOL
3.02	TEMPORARY STONE CONSTRUCTION ENTRANCE	CE	
3.05	SILT FENCE	SF	
3.08	CULVERT INLET PROTECTION	CIP	
3.18	OUTLET PROTECTION	OP	
3.20	ROCK CHECK DAM	CD	
3.21	LEVEL SPREADER	LS	
3.31	TEMPORARY SEEDING	TS	TS
3.35	MULCHING	MU	MU
3.39	DUST CONTROL	DC	DC

FOR PERMITTING PURPOSES ONLY

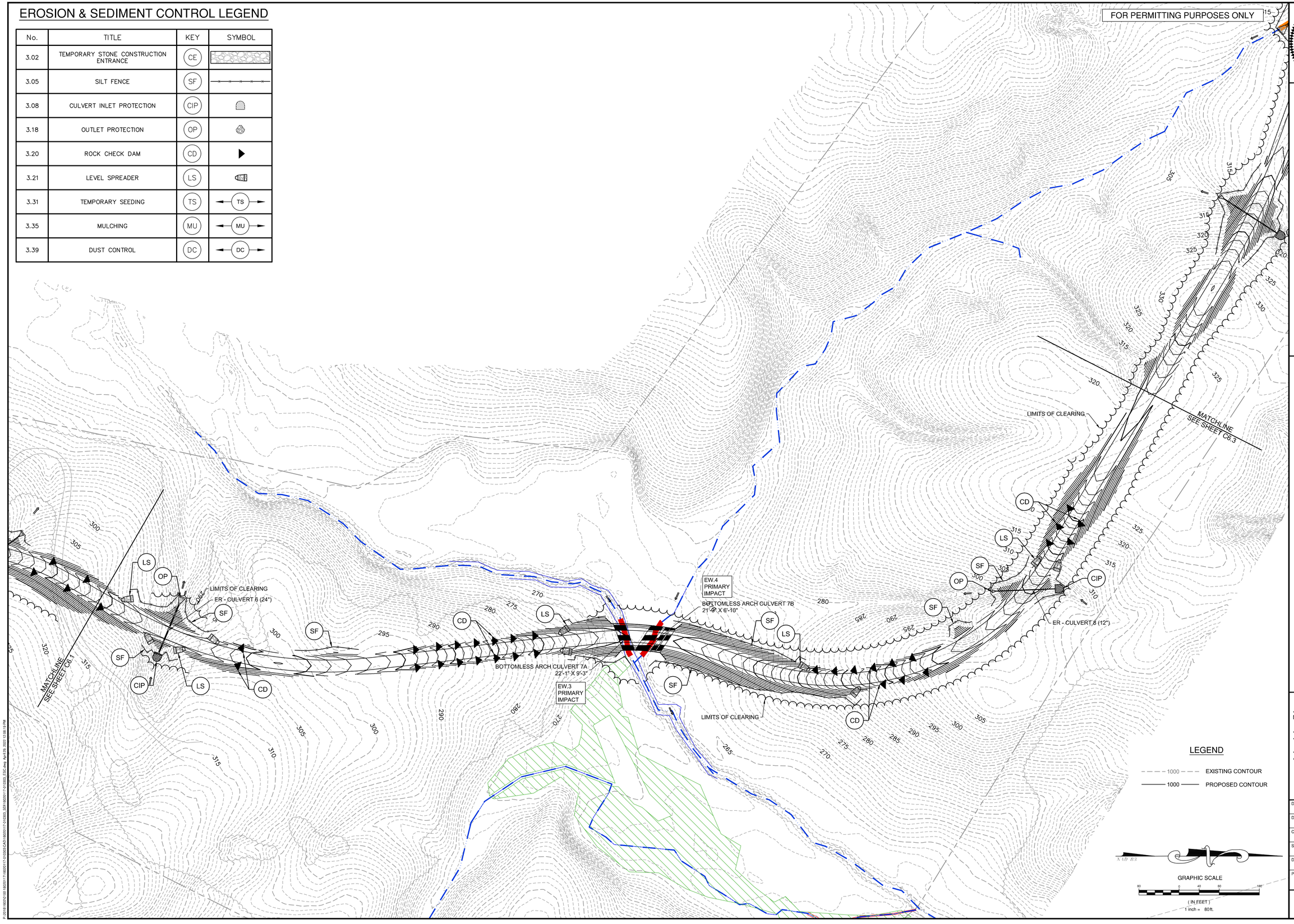

COMMONWEALTH OF VIRGINIA
GLENN W. CUSTIS
Lic. No. 8039
PROFESSIONAL ENGINEER

Draper Aden Associates
Engineering • Surveying • Environmental Services
1030 Wilmer Avenue, Suite 100
Richmond, VA 23227
804-264-2228 Fax: 804-264-8773
www.daa.com
• Blacksburg, VA
• Charlottesville, VA
• Hampton Roads, VA
• Raleigh, NC
• Fayetteville, NC
• Northern Virginia
• Virginia Beach, VA

ENTRANCE ROAD ESC PLAN (SHEET 2 OF 3)
GREEN RIDGE RECYCLING & DISPOSAL FACILITY
CUMBERLAND COUNTY, VIRGINIA

REVISIONS

JPA - RESPONSE 1
MAY 07, 2021

JPA - RESPONSE 2
JANUARY 11, 2022

JPA - RESPONSE 3
APRIL 29, 2022

DESIGNED BY:	EEH
DRAWN BY:	EEH
CHECKED BY:	GWC
SCALE:	1" = 80'
DATE:	SEPTEMBER 30, 2021
PROJECT NUMBER:	18020117-110102

C6.2

J:\2018\18020117\18020117-010000\CAD\18020117-010003_ESH 18020117 010000_ESC.dwg, Apr 29, 2022 12:26:19 PM

EROSION & SEDIMENT CONTROL LEGEND

No.	TITLE	KEY	SYMBOL
3.02	TEMPORARY STONE CONSTRUCTION ENTRANCE	CE	
3.05	SILT FENCE	SF	
3.08	CULVERT INLET PROTECTION	CIP	
3.18	OUTLET PROTECTION	OP	
3.20	ROCK CHECK DAM	CD	
3.21	LEVEL SPREADER	LS	
3.31	TEMPORARY SEEDING	TS	TS
3.35	MULCHING	MU	MU
3.39	DUST CONTROL	DC	DC

FOR PERMITTING PURPOSES ONLY

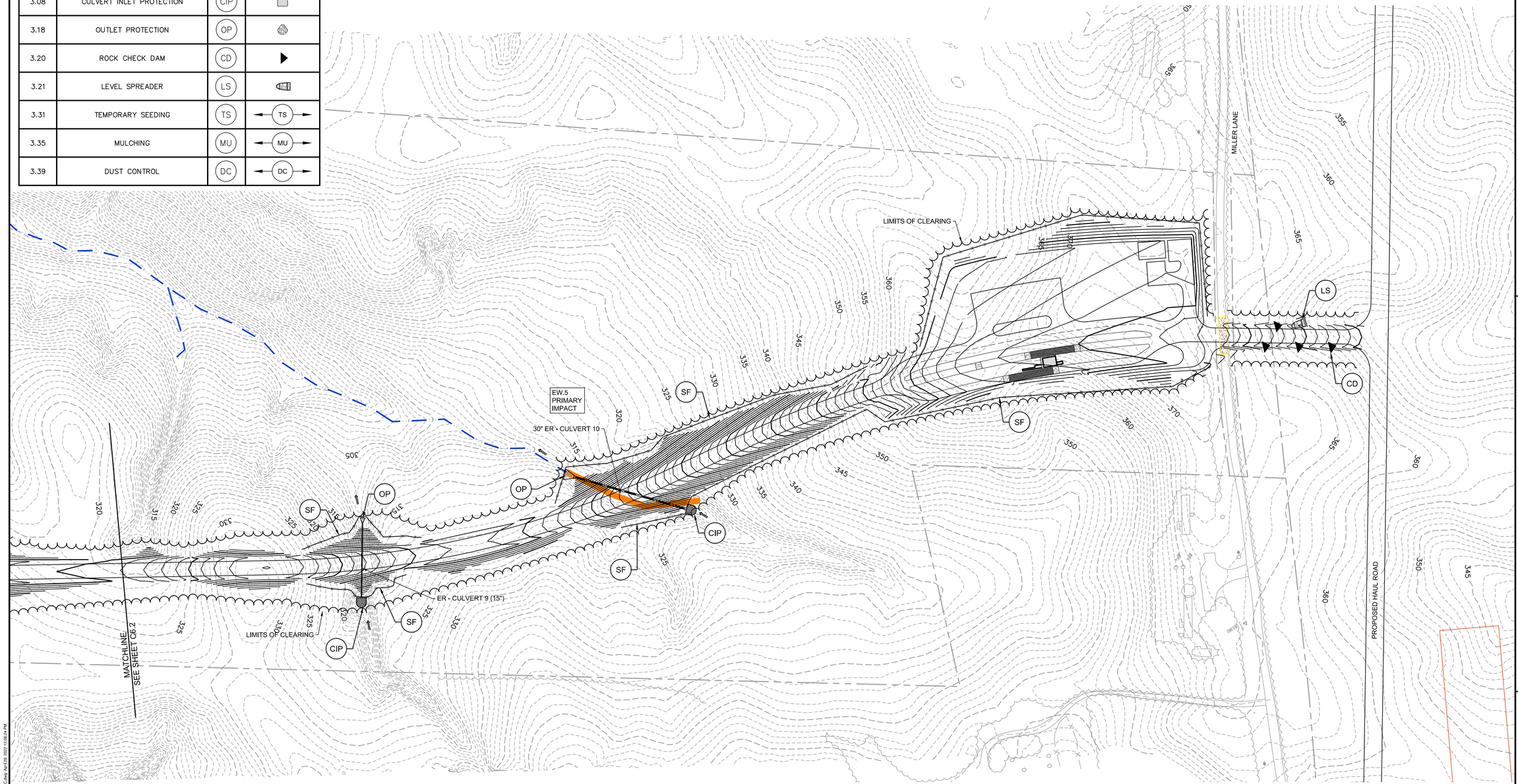

LEGEND

1000 EXISTING CONTOUR

1000 PROPOSED CONTOUR

GRAPHIC SCALE

80 0 40 80 160

(IN FEET)

1 inch = 80 ft.

GLENN W. CUSTIS
Lic. No. 8039
COMMONWEALTH OF VIRGINIA
PROFESSIONAL ENGINEER

Draper Aden Associates
Engineering • Surveying • Environmental Services

1030 Wilmer Avenue, Suite 100
Richmond, VA 23227
804-264-2228 Fax: 804-264-8773
www.daa.com

• Blacksburg, VA
• Charlottesville, VA
• Hampton Roads, VA
• Raleigh, NC
• Fayetteville, NC
• Northern Virginia
• Virginia Beach, VA

ENTRANCE ROAD ESC PLAN (SHEET 3 OF 3)
GREEN RIDGE RECYCLING & DISPOSAL FACILITY
CUMBERLAND COUNTY, VIRGINIA

REVISIONS

JPA - RESPONSE 1
MAY 07, 2021

JPA - RESPONSE 2
JANUARY 11, 2022

JPA - RESPONSE 3
APRIL 29, 2022

DESIGNED BY:	EEH
DRAWN BY:	EEH
CHECKED BY:	GWC
SCALE:	1" = 80'
DATE:	SEPTEMBER 30, 2021
PROJECT NUMBER:	18020117-110102

C6.3

J:\2018\18020117\18020117.01\0300\CAD\18020117-010003_ESH.dwg, Apr 29, 2022 12:06:24 PM

FOR PERMITTING PURPOSES ONLY

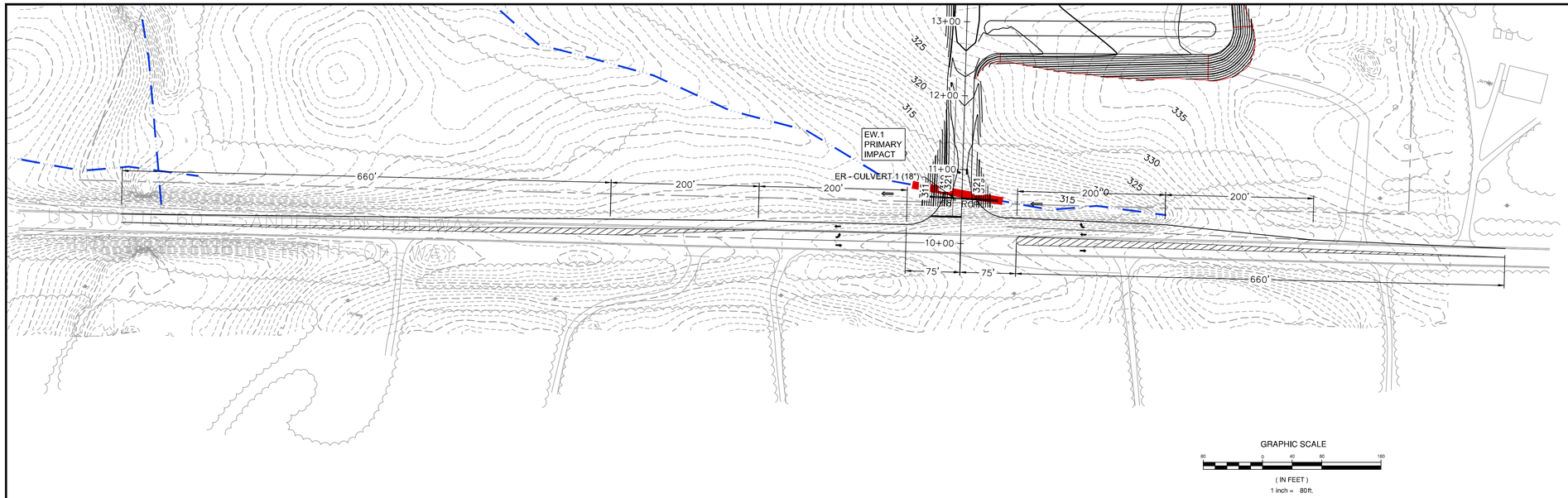

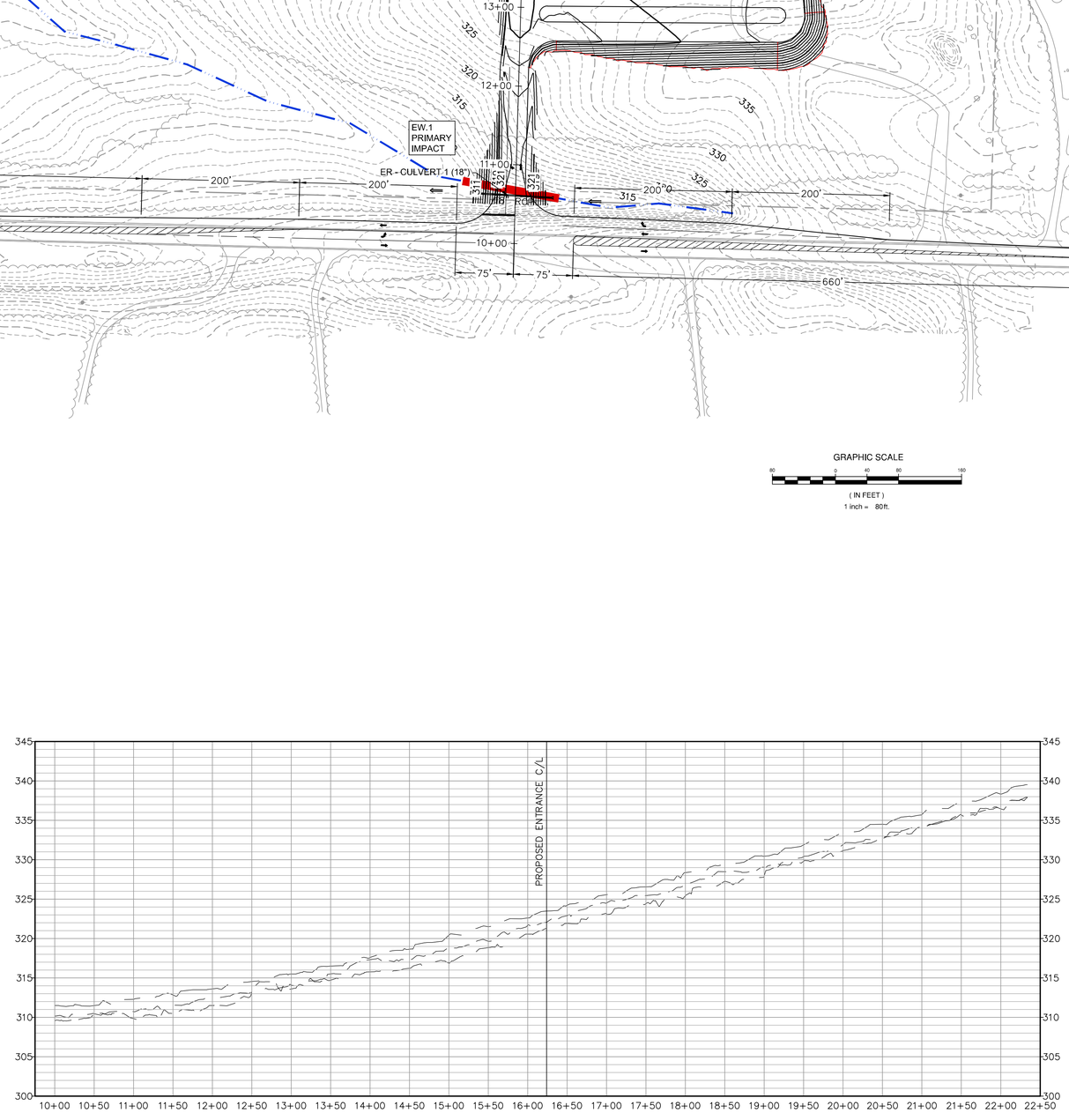

ANDERSON HIGHWAY
Scale: H: 1"=80', V: 1"= 8'

PROFILE LEGEND

EG	*EXISTING GRADE*
FG	*FINISHED GRADE*
——— – ———	*EXISTING CENTERLINE PROFILE*
—— —— ——	*EXISTING 25' LEFT PROFILE*
— — — — —	*EXISTING 25' RIGHT PROFILE*
———	*PROPOSED CENTERLINE PROFILE*

COMMONWEALTH OF VIRGINIA
GLENN W. CUSTIS
Lic. No. 8039
PROFESSIONAL ENGINEER

Draper Aden Associates
Engineering • Surveying • Environmental Services
1036 Wilmer Avenue, Suite 100
Richmond, VA 23227
804-264-2228 Fax: 804-264-8773
www.daa.com
• Blacksburg, VA
• Charlottesville, VA
• Hampton Roads, VA
• Raleigh, NC
• Fayetteville, NC
• Northern Virginia
• Virginia Beach, VA

ENTRANCE PLAN & PROFILE
GREEN RIDGE RECYCLING & DISPOSAL FACILITY
CUMBERLAND COUNTY, VIRGINIA

REVISIONS

JPA - RESPONSE 1
MAY 07, 2021

JPA - RESPONSE 2
JANUARY 11, 2022

JPA - RESPONSE 3
APRIL 29, 2022

DESIGNED BY:	EEH
DRAWN BY:	EEH
CHECKED BY:	GWC
SCALE:	1" = 80'
DATE:	SEPTEMBER 30, 2021
PROJECT NUMBER:	18020117-110102

C6.0

P:\2018\18020100\18020117-18020117-010000\CAD\18020117-010003_SIM-18020117-010000_Site Entrance Road.dwg, April 29, 2022 12:06:15 PM

FOR PERMITTING PURPOSES ONLY

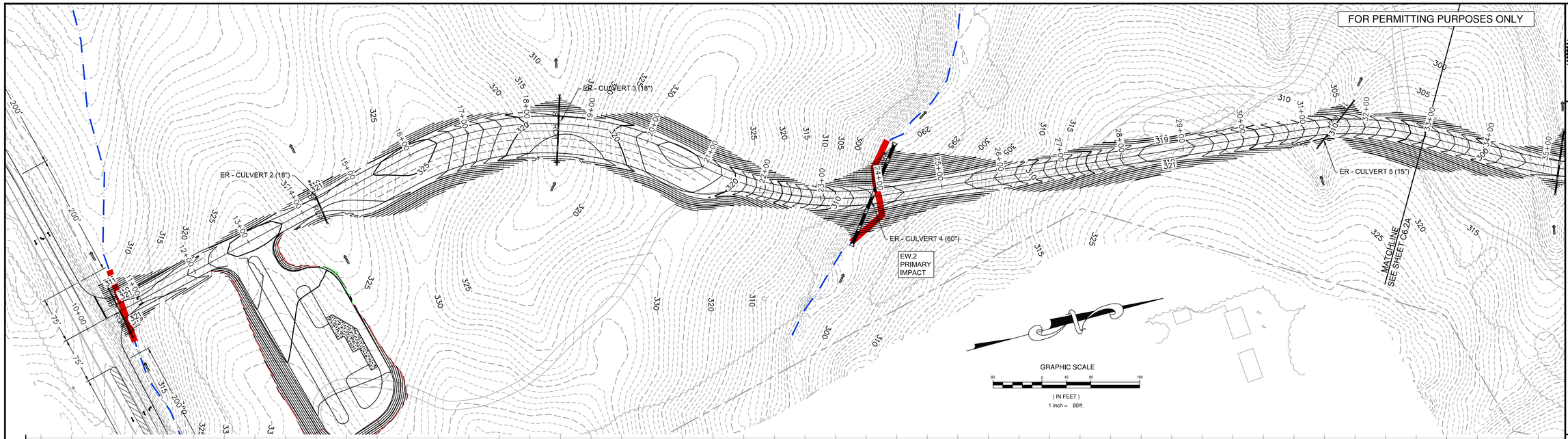

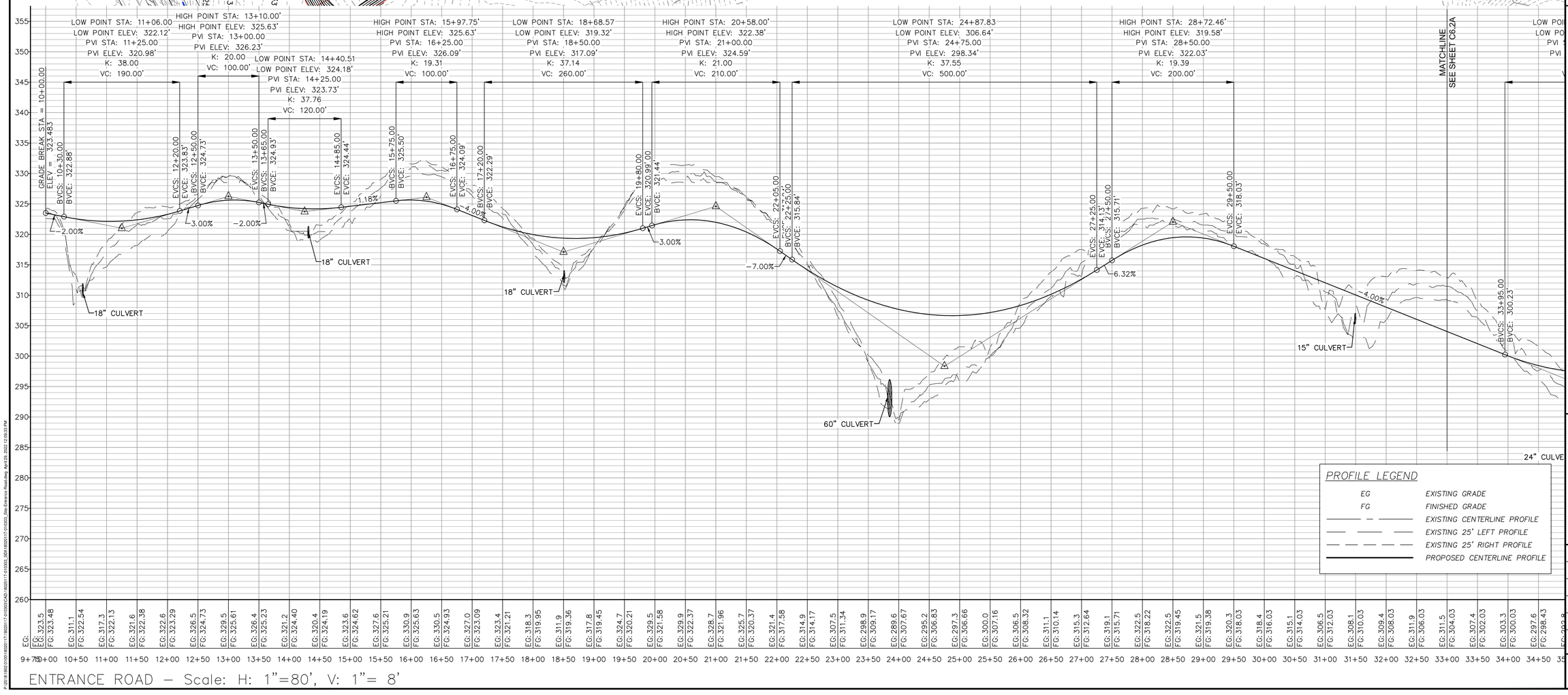

PROFILE LEGEND

EG	EXISTING GRADE
FG	FINISHED GRADE
	EXISTING CENTERLINE PROFILE
	EXISTING 25' LEFT PROFILE
	EXISTING 25' RIGHT PROFILE
	PROPOSED CENTERLINE PROFILE

COMMONWEALTH OF VIRGINIA
GLENN W. CUSTIS
Lic. No. 8039
PROFESSIONAL ENGINEER

Draper Aden Associates
Engineering • Surveying • Environmental Services
1036 Wilmer Avenue, Suite 100
Richmond, VA 23227
804-264-2228 Fax: 804-264-8773
www.daa.com
• Blacksburg, VA
• Fayetteville, NC
• Charlottesville, VA
• Hampton Roads, VA
• Raleigh, NC
• Northern Virginia
• Virginia Beach, VA

ENTRANCE ROAD PLAN & PROFILE (STA. 10+00 - 33+00) GREEN RIDGE RECYCLING & DISPOSAL FACILITY

CUMBERLAND COUNTY, VIRGINIA

REVISIONS

JPA - RESPONSE 1
MAY 07, 2021

JPA - RESPONSE 2
JANUARY 11, 2022

JPA - RESPONSE 3
APRIL 29, 2022

DESIGNED BY:	EEH
DRAWN BY:	EEH
CHECKED BY:	GWC
SCALE:	1" = 80'
DATE:	SEPTEMBER 30, 2021
PROJECT NUMBER:	18020117-110102

C6.1A

P:\2018\18020100\18020117.00\000\CAD\18020117.000000_SBA-18020117.010000_Site-Entrance-Road.dwg, Apr 29, 2022 - 12:09:33 PM

FOR PERMITTING PURPOSES ONLY

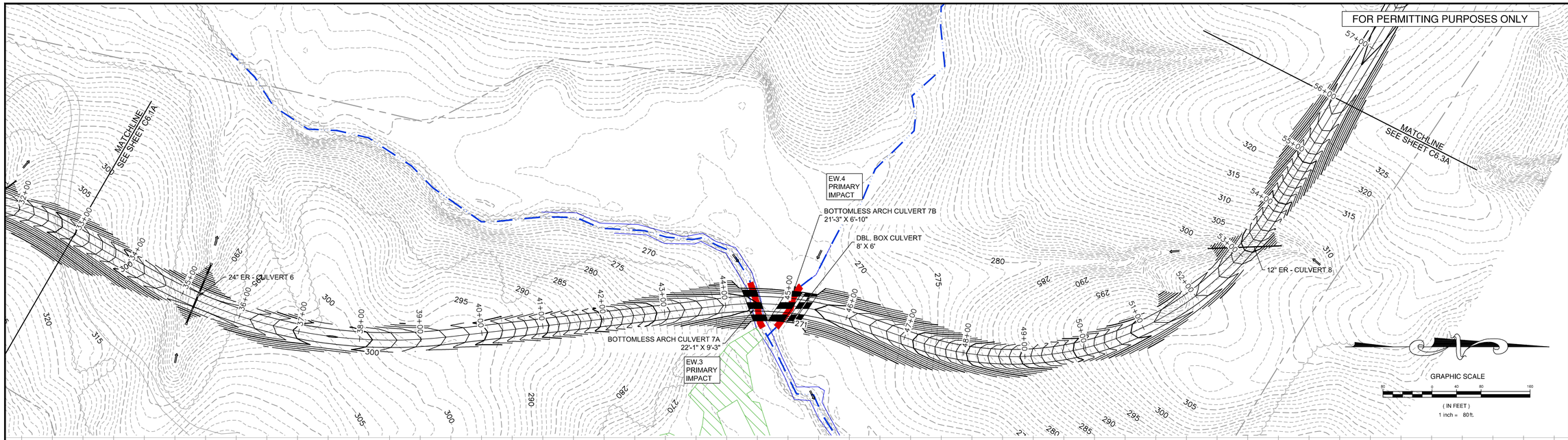

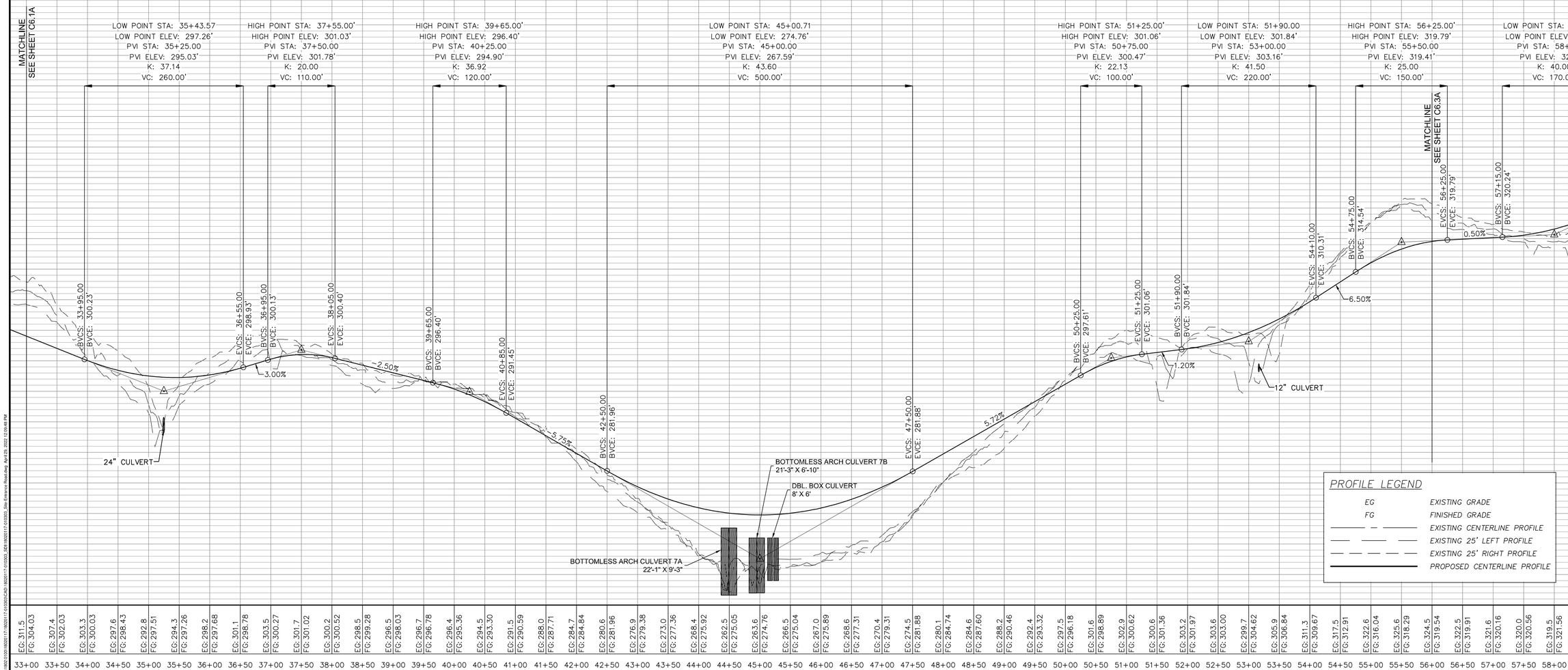

EG: 311.5 FG: 304.03	33+00
EG: 307.4 FG: 302.03	33+50
EG: 303.3 FG: 300.03	34+00
EG: 297.6 FG: 298.43	34+50
EG: 292.8 FG: 297.51	35+00
EG: 294.3 FG: 297.26	35+50
EG: 298.2 FG: 297.68	36+00
EG: 301.1 FG: 298.78	36+50
EG: 303.5 FG: 300.27	37+00
EG: 301.7 FG: 301.02	37+50
EG: 300.2 FG: 300.52	38+00
EG: 298.5 FG: 299.28	38+50
EG: 296.5 FG: 298.03	39+00
EG: 296.7 FG: 296.78	39+50
EG: 296.4 FG: 295.36	40+00
EG: 294.5 FG: 293.30	40+50
EG: 291.5 FG: 290.59	41+00
EG: 288.0 FG: 287.71	41+50
EG: 284.7 FG: 284.84	42+00
EG: 280.6 FG: 281.96	42+50
EG: 276.9 FG: 279.38	43+00
EG: 273.0 FG: 277.36	43+50
EG: 268.4 FG: 275.92	44+00
EG: 262.5 FG: 275.05	44+50
EG: 263.6 FG: 274.76	45+00
EG: 266.5 FG: 275.04	45+50
EG: 267.0 FG: 275.89	46+00
EG: 268.6 FG: 277.31	46+50
EG: 270.4 FG: 279.31	47+00
EG: 274.5 FG: 281.88	47+50
EG: 280.1 FG: 284.74	48+00
EG: 284.6 FG: 287.60	48+50
EG: 288.2 FG: 290.46	49+00
EG: 292.4 FG: 293.32	49+50
EG: 297.5 FG: 296.18	50+00
EG: 301.6 FG: 298.89	50+50
EG: 302.9 FG: 300.62	51+00
EG: 300.6 FG: 301.36	51+50
EG: 303.2 FG: 301.97	52+00
EG: 303.6 FG: 303.00	52+50
EG: 299.7 FG: 304.62	53+00
EG: 305.9 FG: 306.84	53+50
EG: 311.3 FG: 309.67	54+00
EG: 317.5 FG: 312.91	54+50
EG: 322.6 FG: 316.04	55+00
EG: 325.6 FG: 318.29	55+50
EG: 324.5 FG: 319.54	56+00
EG: 322.5 FG: 319.91	56+50
EG: 321.6 FG: 320.16	57+00
EG: 320.0 FG: 320.56	57+50
EG: 319.5 FG: 321.56	58+00

GLENN W. CUSTIS
Lic. No. 8039
COMMONWEALTH OF VIRGINIA
PROFESSIONAL ENGINEER

Draper Aden Associates
Engineering • Surveying • Environmental Services
1936 Wilmer Avenue, Suite 100
Richmond, VA 23227
804-264-2228 Fax: 804-264-8773
www.daa.com
• Raleigh, NC
• Fayetteville, NC
• Charlottesville, VA
• Northern Virginia
• Hampton Roads, VA
• Virginia Beach, VA

ENTRANCE ROAD PLAN & PROFILE (STA. 33+00 - 56+00) GREEN RIDGE RECYCLING & DISPOSAL FACILITY

CUMBERLAND COUNTY, VIRGINIA

REVISIONS

JPA - RESPONSE 1
MAY 07, 2021

JPA - RESPONSE 2
JANUARY 11, 2022

JPA - RESPONSE 3
APRIL 29, 2022

DESIGNED BY: EEH
DRAWN BY: EEH
CHECKED BY: GWC
SCALE: 1" = 80'
DATE: SEPTEMBER 30, 2021
PROJECT NUMBER: 18020117-110102

C6.2A

P:\2018\18020100\18020117-110102\CAD\18020117-010003_Site Entrance Road.dwg Apr 29, 2022 12:09:48 PM

FOR PERMITTING PURPOSES ONLY

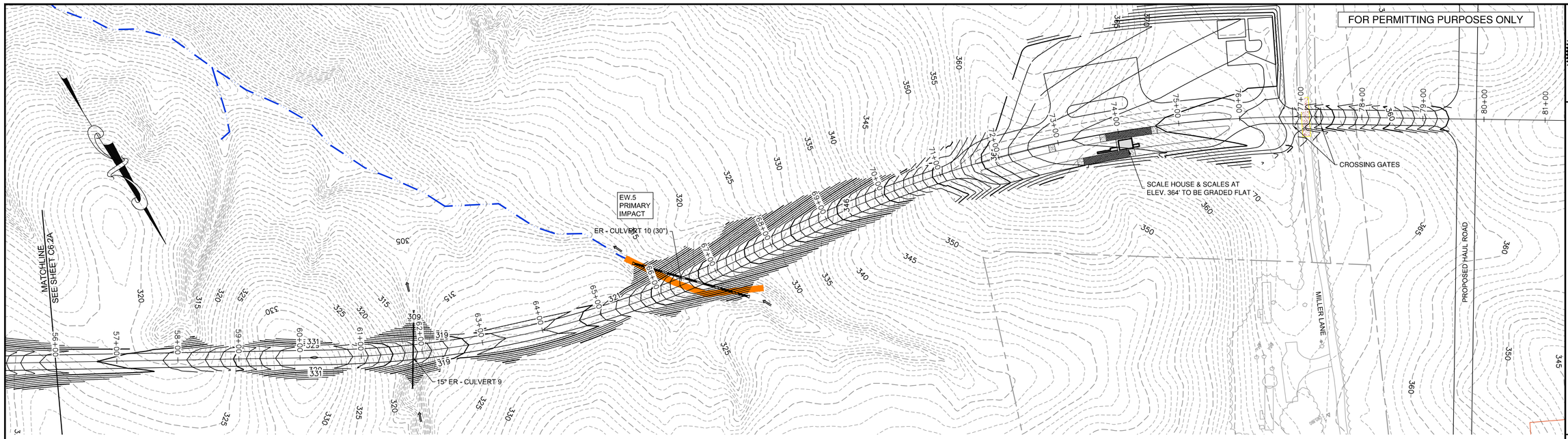

GRAPHIC SCALE

80 0 40 80 160

(IN FEET)

1 inch = 80ft.

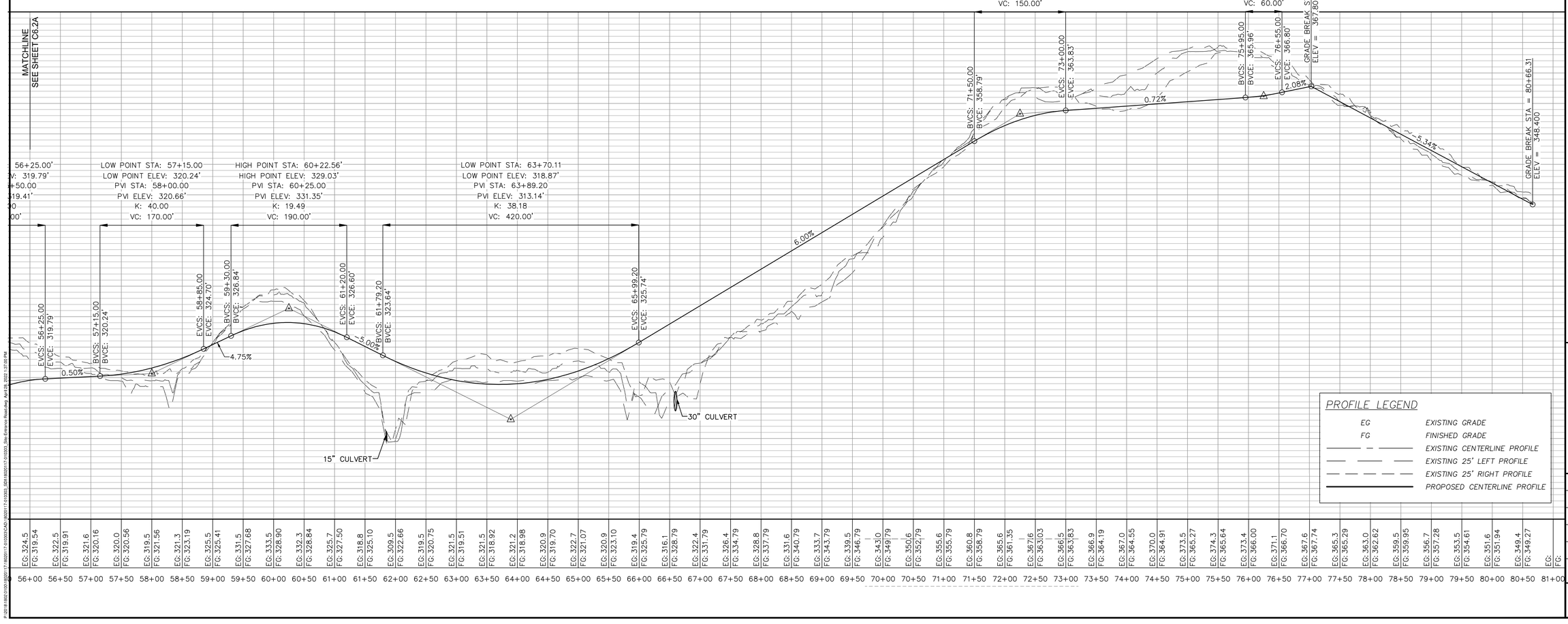

| | | |

FOR PERMITTING PURPOSES ONLY

EX. PINE GROVE ROAD TO BE ABANDONED

EX. MILLER LANE TO BE ABANDONED

MATCHLINE SEE SHEET C7.1

LIMITS OF CLEARING

24" SR - CULVERT 2

RR.3 PRIMARY IMPACT

SR - CULVERT 1 (30")

RR.4 PRIMARY IMPACT

EROSION & SEDIMENT CONTROL LEGEND

No.	TITLE	KEY	SYMBOL
3.02	TEMPORARY STONE CONSTRUCTION ENTRANCE	CE	
3.05	SILT FENCE	SF	
3.08	CULVERT INLET PROTECTION	CIP	
3.18	OUTLET PROTECTION	OP	
3.20	ROCK CHECK DAM	CD	
3.21	LEVEL SPREADER	LS	
3.31	TEMPORARY SEEDING	TS	TS
3.35	MULCHING	MU	MU
3.39	DUST CONTROL	DC	DC

GRAPHIC SCALE

80 0 40 80 160

(IN FEET)

1 inch = 80 ft.

COMMONWEALTH OF VIRGINIA
GLENN W. CUSTIS
Lic. No. 8039
PROFESSIONAL ENGINEER

Draper Aden Associates
Engineering • Surveying • Environmental Services

1030 Wilmer Avenue, Suite 100
Richmond, VA 23227
804-264-2228 Fax: 804-264-8773
www.daa.com

• Blacksburg, VA
• Charlottesville, VA
• Hampton Roads, VA
• Raleigh, NC
• Fayetteville, NC
• Northern Virginia
• Virginia Beach, VA

RELOCATED MILLER LANE ESC PLAN
GREEN RIDGE RECYCLING & DISPOSAL FACILITY
CUMBERLAND COUNTY, VIRGINIA

REVISIONS

JPA - RESPONSE 1
MAY 07, 2021

JPA - RESPONSE 2
JANUARY 11, 2022

JPA - RESPONSE 3
APRIL 29, 2022

DESIGNED BY:	EEH
DRAWN BY:	EEH
CHECKED BY:	GWC
SCALE:	1" = 80'
DATE:	SEPTEMBER 30, 2021
PROJECT NUMBER:	18020117-110102

C7.0

J:\2018\18020117\18020117-110102\CAD\18020117-110102_ESC_Snowdrop Road.dwg, April 29, 2022 1:37:43 PM

FOR PERMITTING PURPOSES ONLY

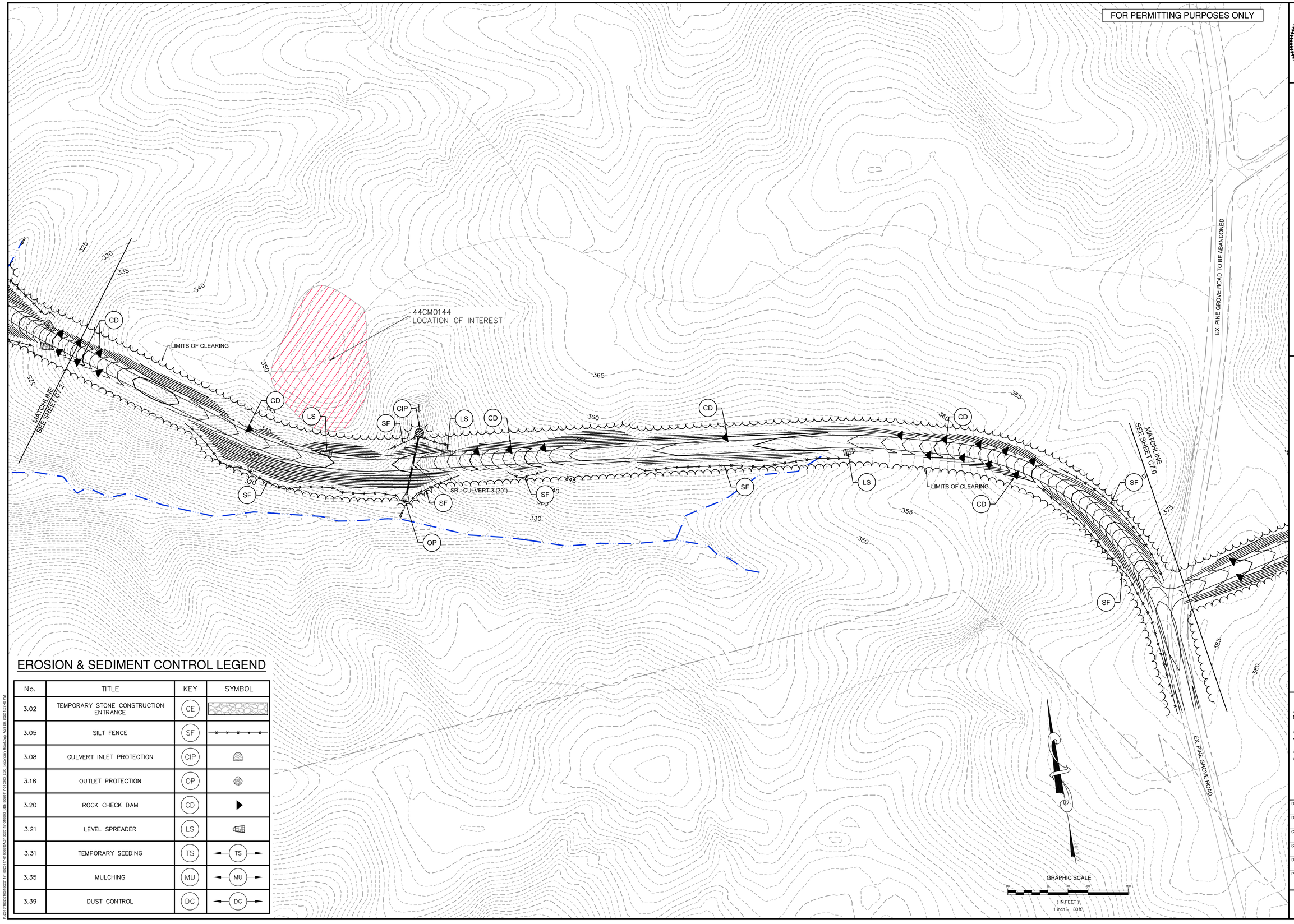

EROSION & SEDIMENT CONTROL LEGEND

No.	TITLE	KEY	SYMBOL
3.02	TEMPORARY STONE CONSTRUCTION ENTRANCE	CE	
3.05	SILT FENCE	SF	
3.08	CULVERT INLET PROTECTION	CIP	
3.18	OUTLET PROTECTION	OP	
3.20	ROCK CHECK DAM	CD	
3.21	LEVEL SPREADER	LS	
3.31	TEMPORARY SEEDING	TS	TS
3.35	MULCHING	MU	MU
3.39	DUST CONTROL	DC	DC

GRAPHIC SCALE
(IN FEET)
1 inch = 80 ft

COMMONWEALTH OF VIRGINIA
GLENN W. CUSTIS
Lic. No. 8039
PROFESSIONAL ENGINEER

Draper Aden Associates
Engineering • Surveying • Environmental Services
1030 Wilmer Avenue, Suite 100
Richmond, VA 23227
804-264-2228 Fax: 804-264-8773
www.daa.com
• Blacksburg, VA
• Charlottesville, VA
• Hampton Roads, VA
• Raleigh, NC
• Fayetteville, NC
• Northern Virginia
• Virginia Beach, VA

RELOCATED PINE GROVE ROAD ESC PLAN (SHEET 1 OF 2)
GREEN RIDGE RECYCLING & DISPOSAL FACILITY
CUMBERLAND COUNTY, VIRGINIA

REVISIONS

JPA - RESPONSE 1
MAY 07, 2021

JPA - RESPONSE 2
JANUARY 11, 2022

JPA - RESPONSE 3
APRIL 29, 2022

DESIGNED BY:	EEH
DRAWN BY:	EEH
CHECKED BY:	GWC
SCALE:	1" = 80'
DATE:	SEPTEMBER 30, 2021
PROJECT NUMBER:	18020117-110102

C7.1

D:\2018\18002-0100\18020117-110102\CAD\18020117-110102_ESC_Secondary Road.dwg, April 29, 2022 1:07:48 PM

EROSION & SEDIMENT CONTROL LEGEND

No.	TITLE	KEY	SYMBOL
3.02	TEMPORARY STONE CONSTRUCTION ENTRANCE	CE	
3.05	SILT FENCE	SF	
3.08	CULVERT INLET PROTECTION	CIP	
3.18	OUTLET PROTECTION	OP	
3.20	ROCK CHECK DAM	CD	
3.21	LEVEL SPREADER	LS	
3.31	TEMPORARY SEEDING	TS	
3.35	MULCHING	MU	
3.39	DUST CONTROL	DC	

FOR PERMITTING PURPOSES ONLY

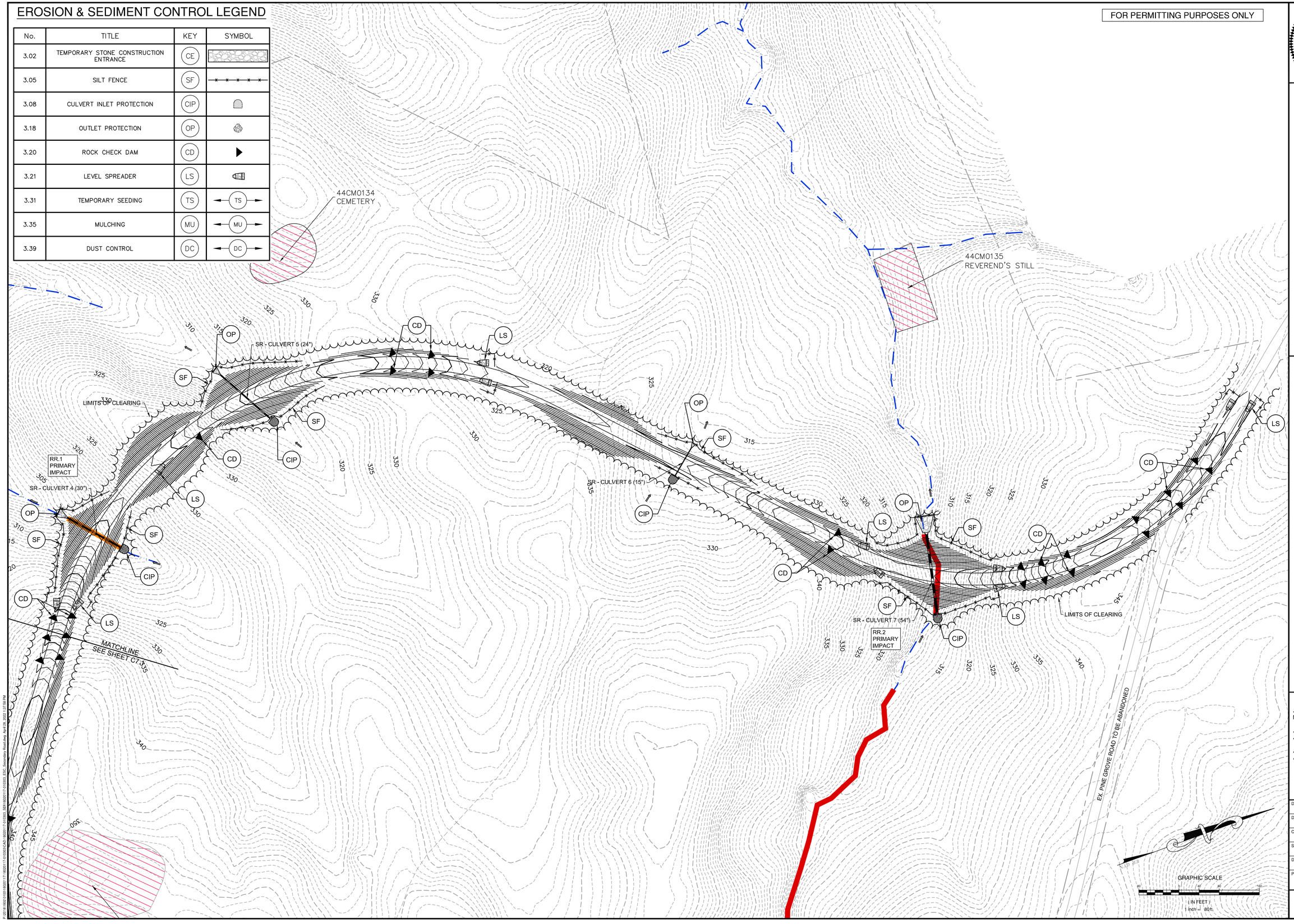

GRAPHIC SCALE
(IN FEET)
1 inch = 80 ft.

COMMONWEALTH OF VIRGINIA
GLENN W. CUSTIS
Lic. No. 8039
PROFESSIONAL ENGINEER

Draper Aden Associates
Engineering • Surveying • Environmental Services
1030 Wilmer Avenue, Suite 100
Richmond, VA 23227
804-264-2228 Fax: 804-264-8773
www.daa.com
• Blacksburg, VA
• Charlottesville, VA
• Hampton Roads, VA
• Raleigh, NC
• Fayetteville, NC
• Northern Virginia
• Virginia Beach, VA

RELOCATED PINE GROVE ROAD ESC PLAN (SHEET 2 OF 2)
GREEN RIDGE RECYCLING & DISPOSAL FACILITY
CUMBERLAND COUNTY, VIRGINIA

REVISIONS

JPA - RESPONSE 1
MAY 07, 2021

JPA - RESPONSE 2
JANUARY 11, 2022

JPA - RESPONSE 3
APRIL 29, 2022

DESIGNED BY:	EEH
DRAWN BY:	EEH
CHECKED BY:	GWC
SCALE:	1" = 80'
DATE:	SEPTEMBER 30, 2021
PROJECT NUMBER:	18020117-110102

C7.2

J:\projfiles\2018\18020117\110102\CAD_MAIN\11x17\110102_ESC_Sheet.dwg, Apr 28, 2022 - 2:39 PM

FOR PERMITTING PURPOSES ONLY

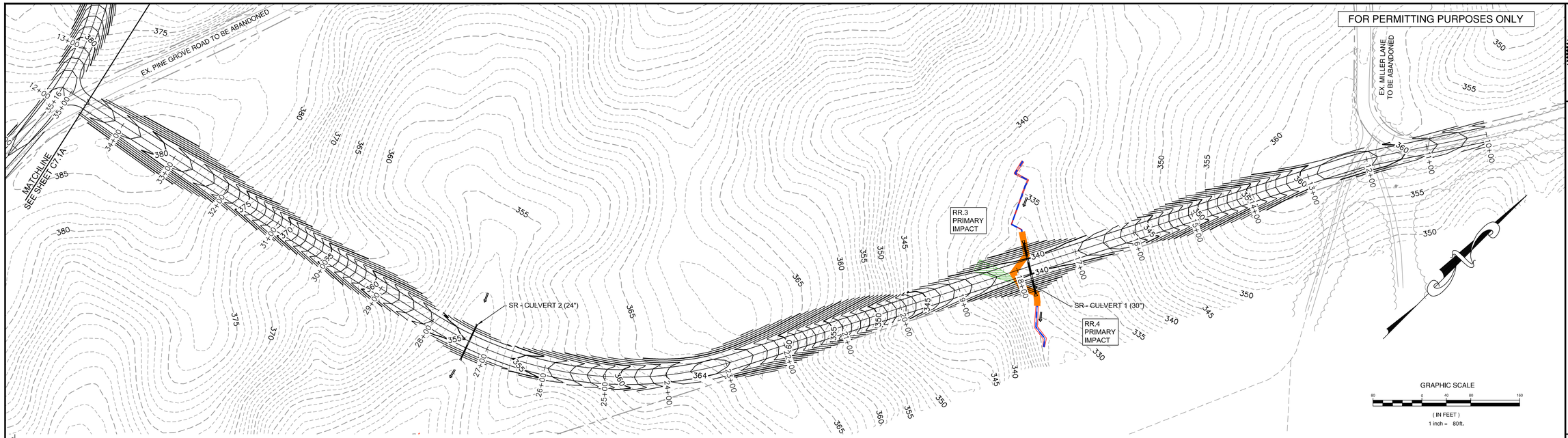

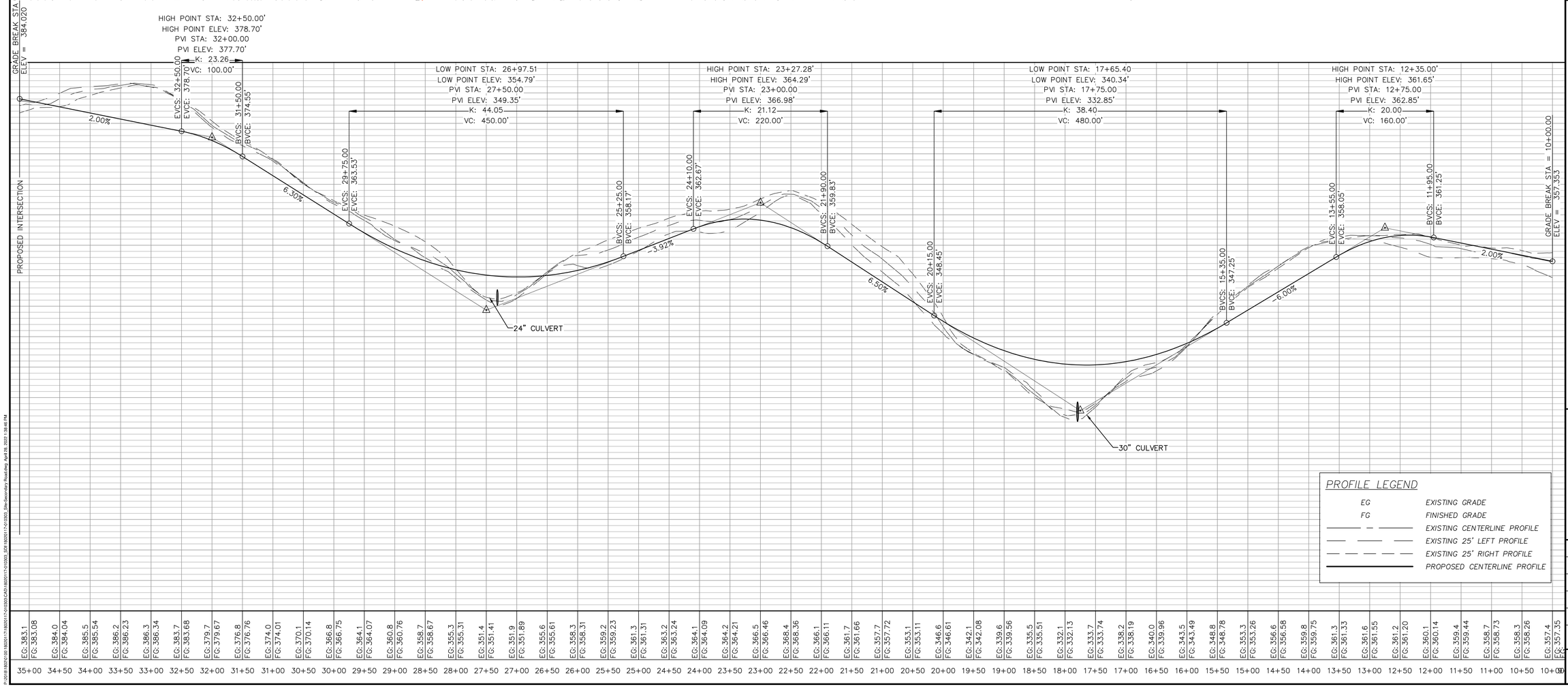

EG: 383.1 / FG: 383.08	35+00
EG: 384.0 / FG: 384.04	34+50
EG: 385.5 / FG: 385.54	34+00
EG: 386.2 / FG: 386.23	33+50
EG: 386.3 / FG: 386.34	33+00
EG: 383.7 / FG: 383.68	32+50
EG: 379.7 / FG: 379.67	32+00
EG: 376.8 / FG: 376.76	31+50
EG: 374.0 / FG: 374.01	31+00
EG: 370.1 / FG: 370.14	30+50
EG: 366.8 / FG: 366.75	30+00
EG: 364.1 / FG: 364.07	29+50
EG: 360.8 / FG: 360.76	29+00
EG: 358.7 / FG: 358.67	28+50
EG: 355.3 / FG: 355.31	28+00
EG: 351.4 / FG: 351.41	27+50
EG: 351.9 / FG: 351.89	27+00
EG: 355.6 / FG: 355.61	26+50
EG: 358.3 / FG: 358.31	26+00
EG: 359.2 / FG: 359.23	25+50
EG: 361.3 / FG: 361.31	25+00
EG: 363.2 / FG: 363.24	24+50
EG: 364.1 / FG: 364.09	24+00
EG: 364.2 / FG: 364.21	23+50
EG: 366.5 / FG: 366.46	23+00
EG: 368.4 / FG: 368.36	22+50
EG: 366.1 / FG: 366.11	22+00
EG: 361.7 / FG: 361.66	21+50
EG: 357.7 / FG: 357.72	21+00
EG: 353.1 / FG: 353.11	20+50
EG: 346.6 / FG: 346.61	20+00
EG: 342.1 / FG: 342.08	19+50
EG: 339.6 / FG: 339.56	19+00
EG: 335.5 / FG: 335.51	18+50
EG: 332.1 / FG: 332.13	18+00
EG: 333.7 / FG: 333.74	17+50
EG: 338.2 / FG: 338.19	17+00
EG: 340.0 / FG: 339.96	16+50
EG: 343.5 / FG: 343.49	16+00
EG: 348.8 / FG: 348.78	15+50
EG: 353.3 / FG: 353.26	15+00
EG: 356.6 / FG: 356.58	14+50
EG: 359.8 / FG: 359.75	14+00
EG: 361.3 / FG: 361.33	13+50
EG: 361.6 / FG: 361.55	13+00
EG: 361.2 / FG: 361.20	12+50
EG: 360.1 / FG: 360.14	12+00
EG: 359.4 / FG: 359.44	11+50
EG: 358.7 / FG: 358.73	11+00
EG: 358.3 / FG: 358.26	10+50
EG: 357.4 / FG: 357.35	10+00

GLENN W. CUSTIS
Lic. No. 8039
COMMONWEALTH OF VIRGINIA
PROFESSIONAL ENGINEER

Draper Aden Associates
Engineering • Surveying • Environmental Services
1030 Wilmer Avenue, Suite 100
Richmond, VA 23227
804-264-2228 Fax: 804-264-8773
www.daa.com
• Raleigh, NC
• Fayetteville, NC
• Charlottesville, VA
• Hampton Roads, VA
• Blacksburg, VA
• Northern Virginia
• Virginia Beach, VA

RELOCATED MILLER LANE PLAN & PROFILE (STA. 10+00 - 35+00) GREEN RIDGE RECYCLING & DISPOSAL FACILITY

CUMBERLAND COUNTY, VIRGINIA

REVISIONS

JPA - RESPONSE 1
MAY 07, 2021

JPA - RESPONSE 2
JANUARY 11, 2022

JPA - RESPONSE 3
APRIL 29, 2022

DESIGNED BY:	EEH
DRAWN BY:	EEH
CHECKED BY:	GWC
SCALE:	1" = 80'
DATE:	SEPTEMBER 30, 2021
PROJECT NUMBER:	18020117-110102

C7.0A

P:\2018\18020\2000\18020117\18020117-010000\CAD\18020117-010003_Site-Secondary-Road.dwg Apr 29, 2022 - 3:36:48 PM

FOR PERMITTING PURPOSES ONLY

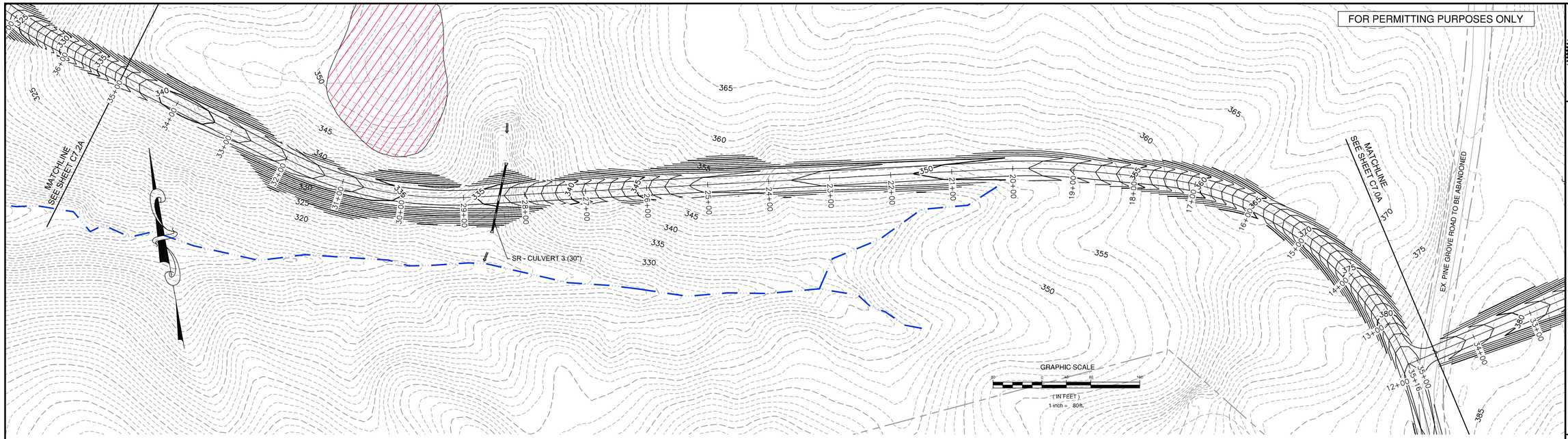

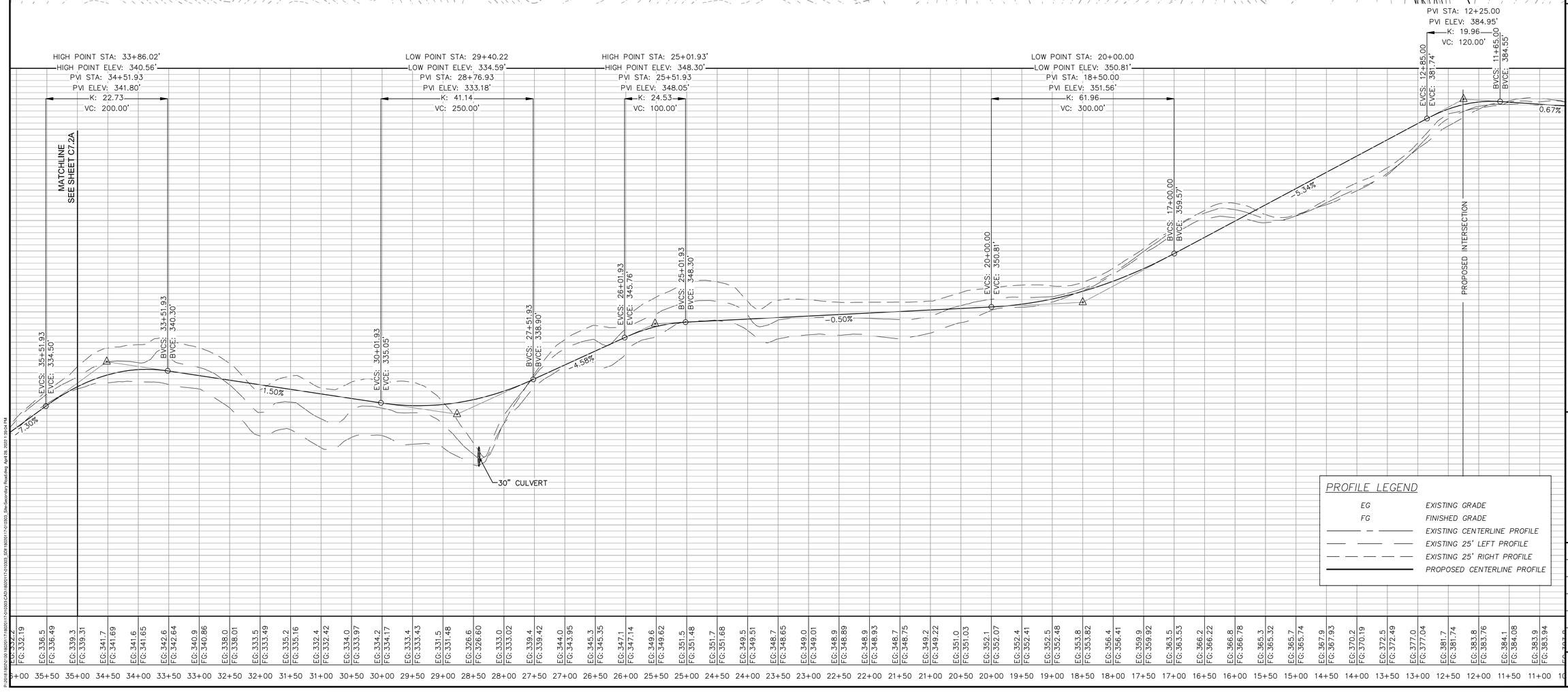

PROFILE LEGEND

EG	EXISTING GRADE
FG	FINISHED GRADE
	EXISTING CENTERLINE PROFILE
	EXISTING 25' LEFT PROFILE
	EXISTING 25' RIGHT PROFILE
	PROPOSED CENTERLINE PROFILE

STA	EG	FG
35+00	332.19	332.2
35+50	336.5	336.49
35+00	339.3	339.31
34+50	341.7	341.69
34+00	341.6	341.65
33+50	342.6	342.64
33+00	340.9	340.86
32+50	338.0	338.01
32+00	333.5	333.49
31+50	335.2	335.16
31+00	332.4	332.42
30+50	334.0	333.97
30+00	334.2	334.17
29+50	333.4	333.43
29+00	331.5	331.48
28+50	326.6	326.60
28+00	333.0	333.02
27+50	339.4	339.42
27+00	344.0	343.95
26+50	345.3	345.35
26+00	347.1	347.14
25+50	349.6	349.62
25+00	351.5	351.48
24+50	351.7	351.68
24+00	349.5	349.51
23+50	348.7	348.65
23+00	349.0	349.01
22+50	348.9	348.89
22+00	348.9	348.93
21+50	348.7	348.75
21+00	349.2	349.22
20+50	351.0	351.03
20+00	352.1	352.07
19+50	352.4	352.41
19+00	352.5	352.48
18+50	353.8	353.82
18+00	356.4	356.41
17+50	359.9	359.92
17+00	363.5	363.53
16+50	366.2	366.22
16+00	366.8	366.78
15+50	365.3	365.32
15+00	365.7	365.74
14+50	367.9	367.93
14+00	370.2	370.19
13+50	372.5	372.49
13+00	377.0	377.04
12+50	381.7	381.74
12+00	383.8	383.76
11+50	384.1	384.08
11+00	383.9	383.94
10	383.2	383.2

Draper Aden Associates
Engineering • Surveying • Environmental Services
1030 Wilmer Avenue, Suite 100
Richmond, VA 23227
804-264-2228 Fax: 804-264-8773
www.daa.com
• Raleigh, NC
• Fayetteville, NC
• Charlottesville, VA
• Hampton Roads, VA
• Blacksburg, VA
• Northern Virginia
• Virginia Beach, VA

COMMONWEALTH OF VIRGINIA
GLENN W. CUSTIS
Lic. No. 8039
PROFESSIONAL ENGINEER

RELOCATED PINE GROVE ROAD PLAN & PROFILE (STA.12+00 - 35+00) GREEN RIDGE RECYCLING & DISPOSAL FACILITY

CUMBERLAND COUNTY, VIRGINIA

REVISIONS

JPA - RESPONSE 1
MAY 07, 2021

JPA - RESPONSE 2
JANUARY 11, 2022

JPA - RESPONSE 3
APRIL 29, 2022

DESIGNED BY: EEH
DRAWN BY: EEH
CHECKED BY: GWC
SCALE: 1" = 80'
DATE: SEPTEMBER 30, 2021
PROJECT NUMBER: 18020117-110102

C7.1A

P:\2018\18020100\18020117\18020117-010000\CAD\18020117-010003_SDK18020117-010003_Site-Secondary Road.dwg, April 29, 2022 1:39:04 PM

FOR PERMITTING PURPOSES ONLY

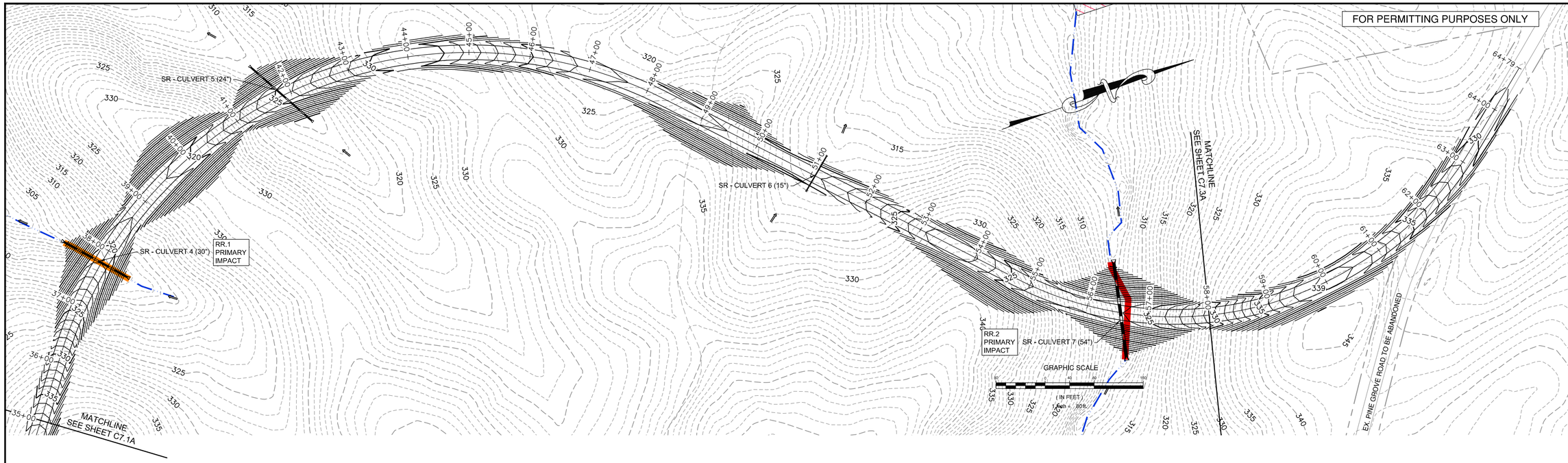

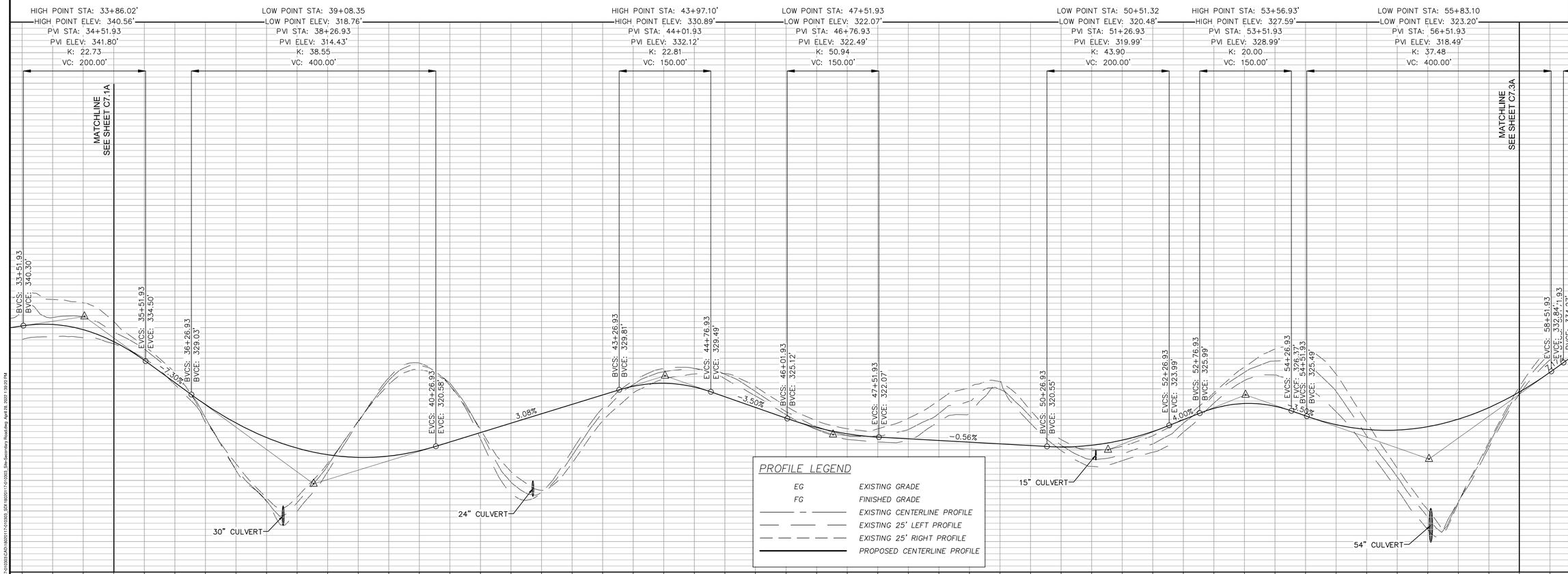

COMMONWEALTH OF VIRGINIA
GLENN W. CUSTIS
Lic. No. 8039
PROFESSIONAL ENGINEER

Draper Aden Associates
Engineering • Surveying • Environmental Services
1030 Wilmer Avenue, Suite 100
Richmond, VA 23227
804-264-2228 Fax: 804-264-8773
www.daa.com
• Raleigh, NC
• Blacksburg, VA
• Fayetteville, NC
• Charlottesville, VA
• Northern Virginia
• Hampton Roads, VA
• Virginia Beach, VA

RELOCATED PINE GROVE ROAD PLAN & PROFILE (STA. 35+00 - 58+00) GREEN RIDGE RECYCLING & DISPOSAL FACILITY

CUMBERLAND COUNTY, VIRGINIA

REVISIONS

JPA - RESPONSE 1
MAY 07, 2021

JPA - RESPONSE 2
JANUARY 11, 2022

JPA - RESPONSE 3
APRIL 29, 2022

DESIGNED BY:	EEH
DRAWN BY:	EEH
CHECKED BY:	GWC
SCALE:	1" = 80'
DATE:	SEPTEMBER 30, 2021
PROJECT NUMBER:	18020117-110102

C7.2A

P:\2018\18020100\18020117\18020117-010003\CADD\18020117-010003_Site-Secondary Road.dwg April 29, 2022 - 3:39:01 PM

FOR PERMITTING PURPOSES ONLY

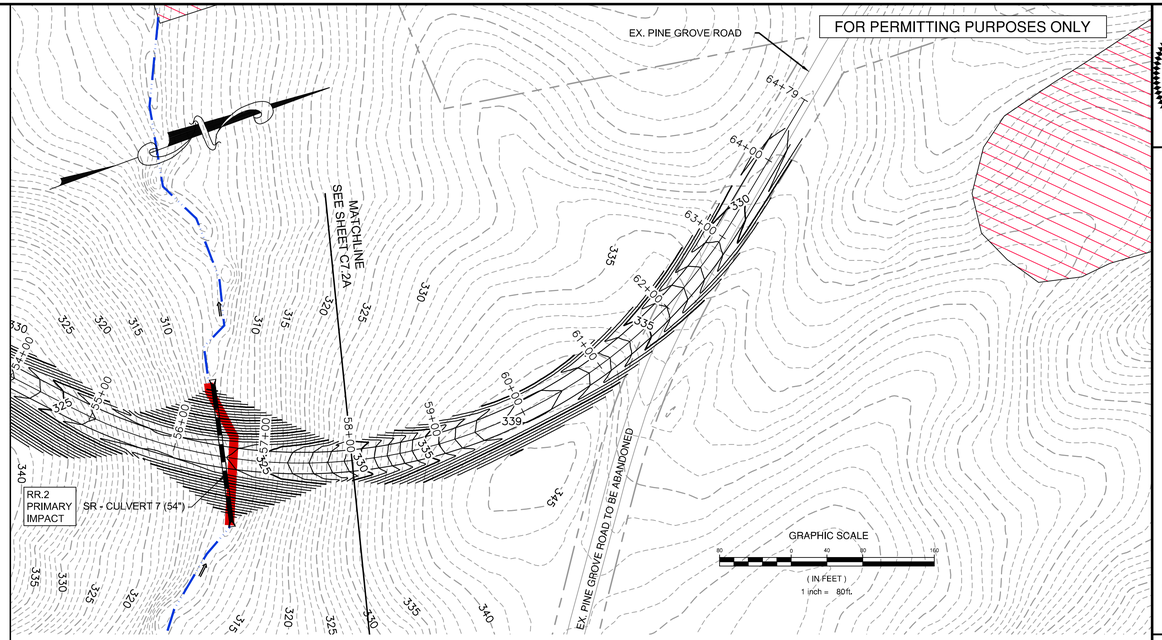

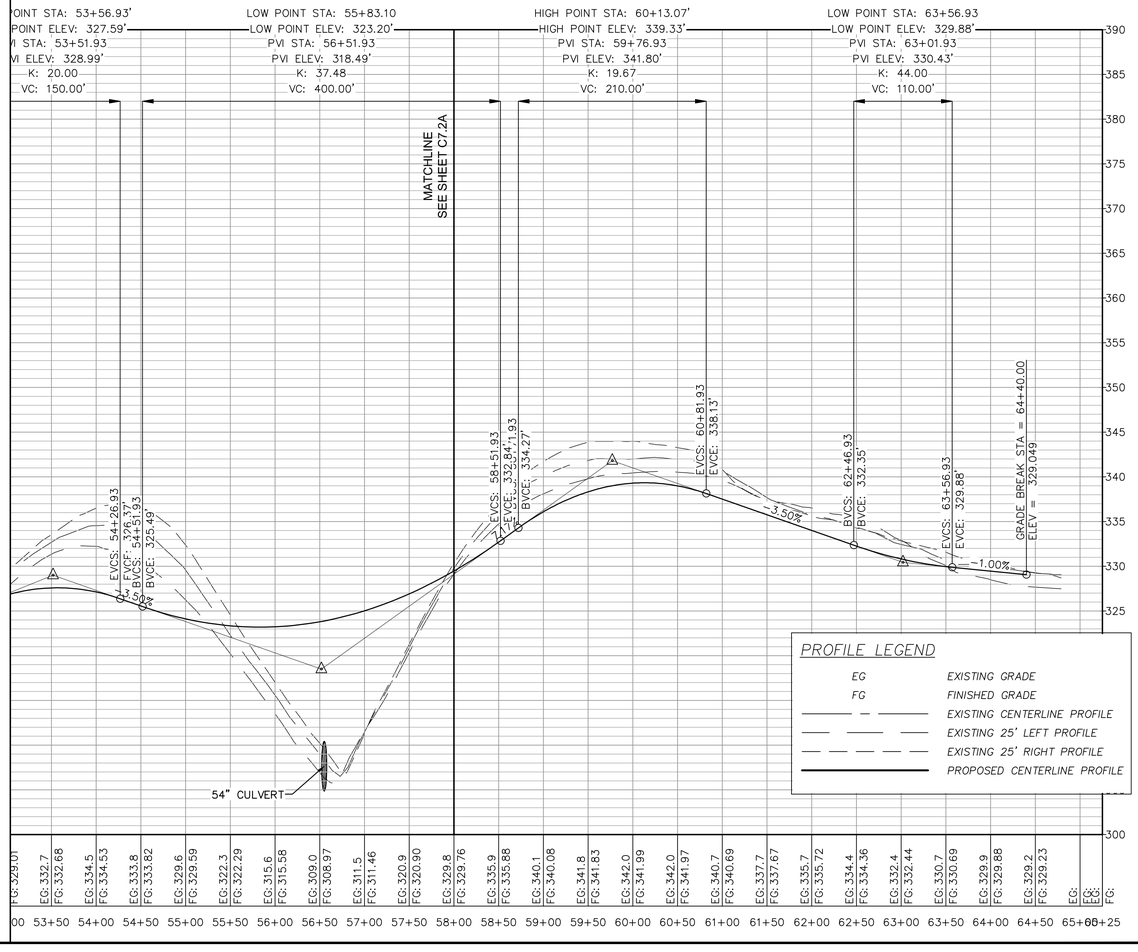

GLENN W. CUSTIS
Lic. No. 8039
COMMONWEALTH OF VIRGINIA
PROFESSIONAL ENGINEER

Draper Aden Associates
Engineering • Surveying • Environmental Services
1030 Wilmer Avenue, Suite 100
Richmond, VA 23227
804-264-2228 Fax: 804-264-8773
www.daa.com
• Blacksburg, VA
• Charlottesville, VA
• Hampton Roads, VA
• Raleigh, NC
• Fayetteville, NC
• Northern Virginia
• Virginia Beach, VA

RELOCATED PINE GROVE ROAD PLAN & PROFILE (STA. 58+00 - 65+00) GREEN RIDGE RECYCLING & DISPOSAL FACILITY

CUMBERLAND COUNTY, VIRGINIA

REVISIONS

JPA - RESPONSE 1
MAY 07, 2021

JPA - RESPONSE 2
JANUARY 11, 2022

JPA - RESPONSE 3
APRIL 29, 2022

DESIGNED BY:	EEH
DRAWN BY:	EEH
CHECKED BY:	GWC
SCALE:	1" = 80'
DATE:	SEPTEMBER 30, 2021
PROJECT NUMBER:	18020117-110102

C7.3A

P:\2018\18020100\18020117\18020117-01000\CAD\18020117-01000_SDR 18020117-CV1000_Site-Secondary Roadway_April 28, 2022 1:39:36 PM

FOR PERMITTING PURPOSES ONLY

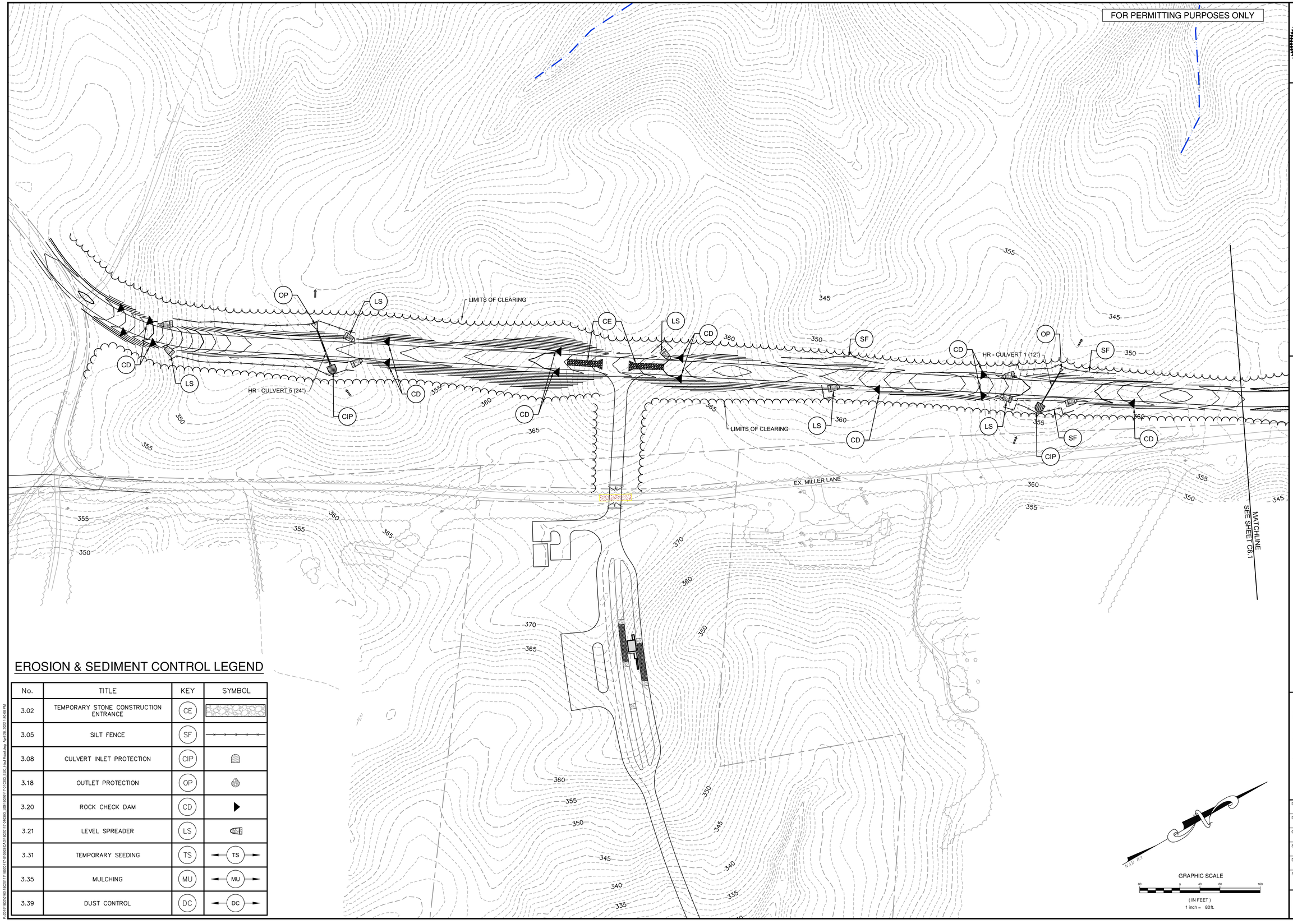

EROSION & SEDIMENT CONTROL LEGEND

No.	TITLE	KEY	SYMBOL
3.02	TEMPORARY STONE CONSTRUCTION ENTRANCE	CE	
3.05	SILT FENCE	SF	
3.08	CULVERT INLET PROTECTION	CIP	
3.18	OUTLET PROTECTION	OP	
3.20	ROCK CHECK DAM	CD	
3.21	LEVEL SPREADER	LS	
3.31	TEMPORARY SEEDING	TS	TS
3.35	MULCHING	MU	MU
3.39	DUST CONTROL	DC	DC

NORTH

GRAPHIC SCALE

80 0 40 80 160

(IN FEET)

1 inch = 80ft.

COMMONWEALTH OF VIRGINIA
GLENN W. CUSTIS
Lic. No. 8039
PROFESSIONAL ENGINEER

Draper Aden Associates
Engineering • Surveying • Environmental Services

1030 Wilmer Avenue, Suite 100
Richmond, VA 23227
804-264-2228 Fax: 804-264-8773
www.daa.com

• Blacksburg, VA
• Charlottesville, VA
• Hampton Roads, VA
• Raleigh, NC
• Fayetteville, NC
• Northern Virginia
• Virginia Beach, VA

HAUL ROAD ESC PLAN (SHEET 1 OF 3)
GREEN RIDGE RECYCLING & DISPOSAL FACILITY
CUMBERLAND COUNTY, VIRGINIA

REVISIONS

JPA - RESPONSE 1
MAY 07, 2021

JPA - RESPONSE 2
JANUARY 11, 2022

JPA - RESPONSE 3
APRIL 29, 2022

DESIGNED BY: EEH
DRAWN BY: EEH
CHECKED BY: GWC
SCALE: 1" = 80'
DATE: SEPTEMBER 30, 2021
PROJECT NUMBER: 18020117-110102

C8.0

J:\2018\18020100\18020117\18020117-010000\ADA\18020117-010000_SEM.18020117-010000_ESC_Haul Road.dwg, April 29, 2022 1:43:58 PM

FOR PERMITTING PURPOSES ONLY

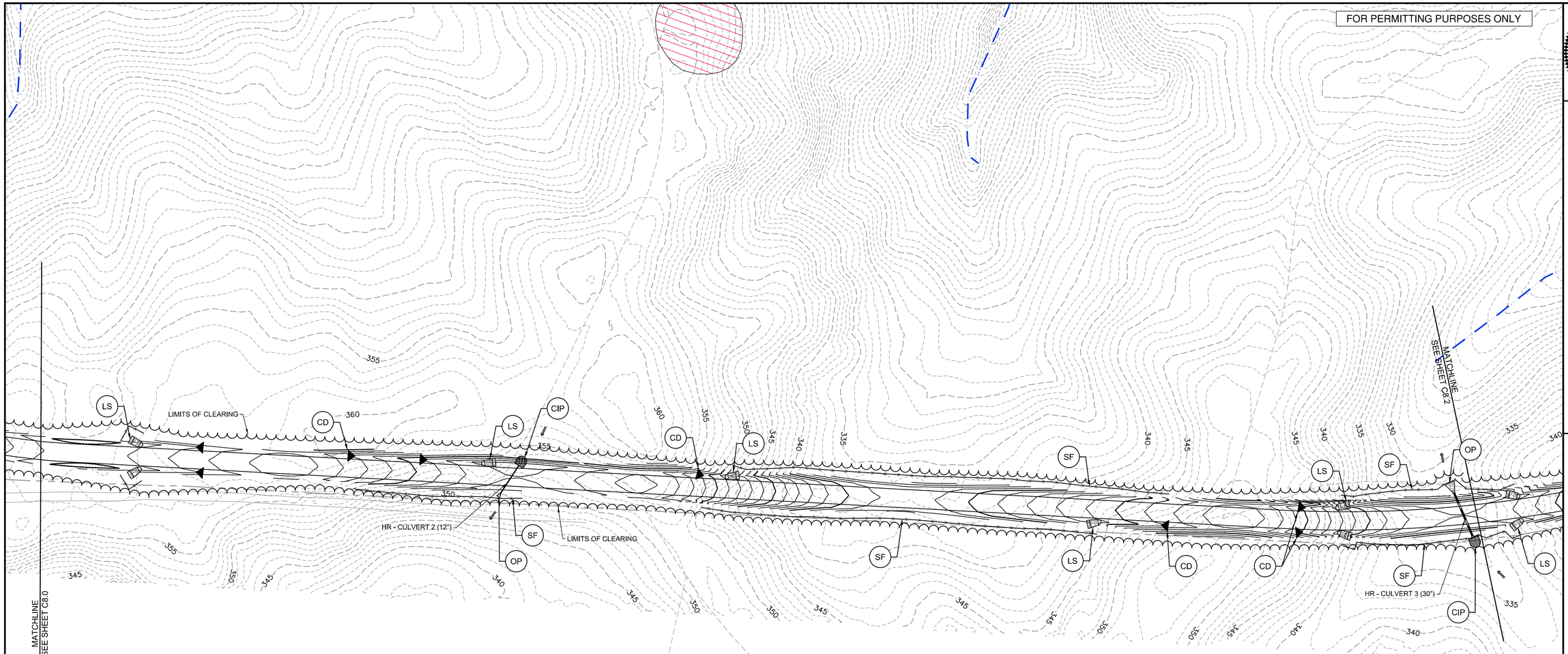

EROSION & SEDIMENT CONTROL LEGEND

No.	TITLE	KEY	SYMBOL
3.02	TEMPORARY STONE CONSTRUCTION ENTRANCE	CE	
3.05	SILT FENCE	SF	
3.08	CULVERT INLET PROTECTION	CIP	
3.18	OUTLET PROTECTION	OP	
3.20	ROCK CHECK DAM	CD	
3.21	LEVEL SPREADER	LS	
3.31	TEMPORARY SEEDING	TS	
3.35	MULCHING	MU	
3.39	DUST CONTROL	DC	

NAD 83

GRAPHIC SCALE

80 0 40 80 160

(IN FEET)

1 inch = 80ft.

COMMONWEALTH OF VIRGINIA
GLENN W. CUSTIS
Lic. No. 8039
PROFESSIONAL ENGINEER

Draper Aden Associates
Engineering • Surveying • Environmental Services

1030 Wilmer Avenue, Suite 100
Richmond, VA 23227
804-264-2228 Fax: 804-264-8773
www.daa.com

• Blacksburg, VA
• Charlottesville, VA
• Hampton Roads, VA
• Raleigh, NC
• Fayetteville, NC
• Northern Virginia
• Virginia Beach, VA

HAUL ROAD ESC PLAN (SHEET 2 OF 3)
GREEN RIDGE RECYCLING & DISPOSAL FACILITY
CUMBERLAND COUNTY, VIRGINIA

REVISIONS

JPA - RESPONSE 1
MAY 07, 2021

JPA - RESPONSE 2
JANUARY 11, 2022

JPA - RESPONSE 3
APRIL 29, 2022

DESIGNED BY:	EEH
DRAWN BY:	EEH
CHECKED BY:	GWC
SCALE:	1" = 80'
DATE:	SEPTEMBER 30, 2021
PROJECT NUMBER:	18020117-110102

C8.1

P:\2018\18020117\18020117-110102\CAD\18020117-010002_ESC_Haul Road.dwg April 29, 2022 1:43:19 PM

FOR PERMITTING PURPOSES ONLY

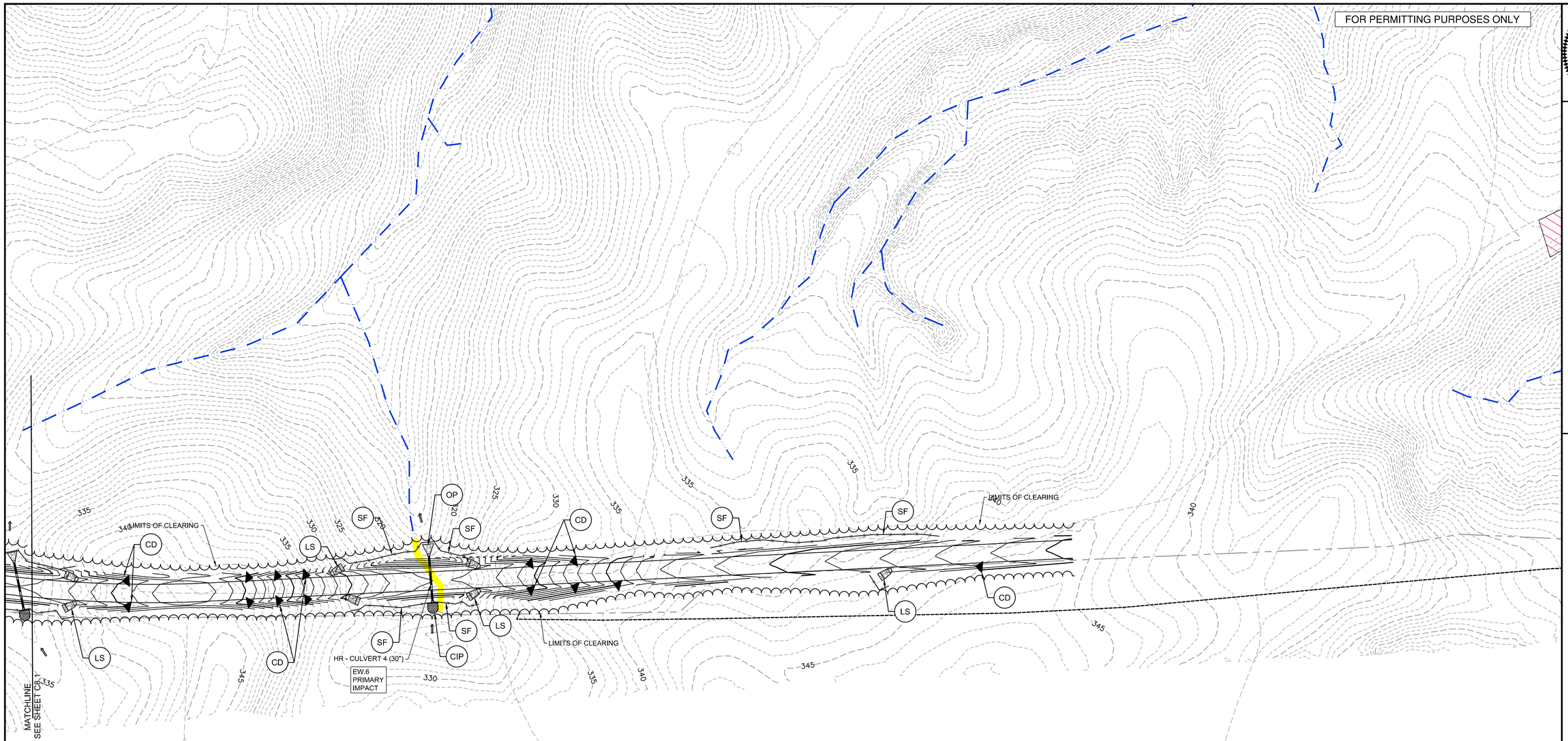

EROSION & SEDIMENT CONTROL LEGEND

No.	TITLE	KEY	SYMBOL
3.02	TEMPORARY STONE CONSTRUCTION ENTRANCE	CE	
3.05	SILT FENCE	SF	
3.08	CULVERT INLET PROTECTION	CIP	
3.18	OUTLET PROTECTION	OP	
3.20	ROCK CHECK DAM	CD	
3.21	LEVEL SPREADER	LS	
3.31	TEMPORARY SEEDING	TS	TS
3.35	MULCHING	MU	MU
3.39	DUST CONTROL	DC	DC

NAD 83

GRAPHIC SCALE

80 0 40 80 160

(IN FEET)

1 inch = 80 ft.

COMMONWEALTH OF VIRGINIA
GLENN W. CUSTIS
Lic. No. 8039
PROFESSIONAL ENGINEER

Draper Aden Associates
Engineering • Surveying • Environmental Services

1030 Wilmer Avenue, Suite 100
Richmond, VA 23227
804-264-2228 Fax: 804-264-8773
www.daa.com

• Blacksburg, VA
• Charlottesville, VA
• Hampton Roads, VA
• Raleigh, NC
• Fayetteville, NC
• Northern Virginia
• Virginia Beach, VA

HAUL ROAD ESC PLAN (SHEET 3 OF 3)
GREEN RIDGE RECYCLING & DISPOSAL FACILITY
CUMBERLAND COUNTY, VIRGINIA

REVISIONS

JPA - RESPONSE 1
MAY 07, 2021

JPA - RESPONSE 2
JANUARY 11, 2022

JPA - RESPONSE 3
APRIL 29, 2022

DESIGNED BY:	EEH
DRAWN BY:	EEH
CHECKED BY:	GWC
SCALE:	1" = 80'
DATE:	SEPTEMBER 30, 2021
PROJECT NUMBER:	18020117-110102

C8.2

P:\2018\18020100-18020117\18020117-010000\CAD\18020117-010000_SEM 18020117-010003_ESC_Haul Road.dwg, April 29, 2021 1:42:55 PM

FOR PERMITTING PURPOSES ONLY

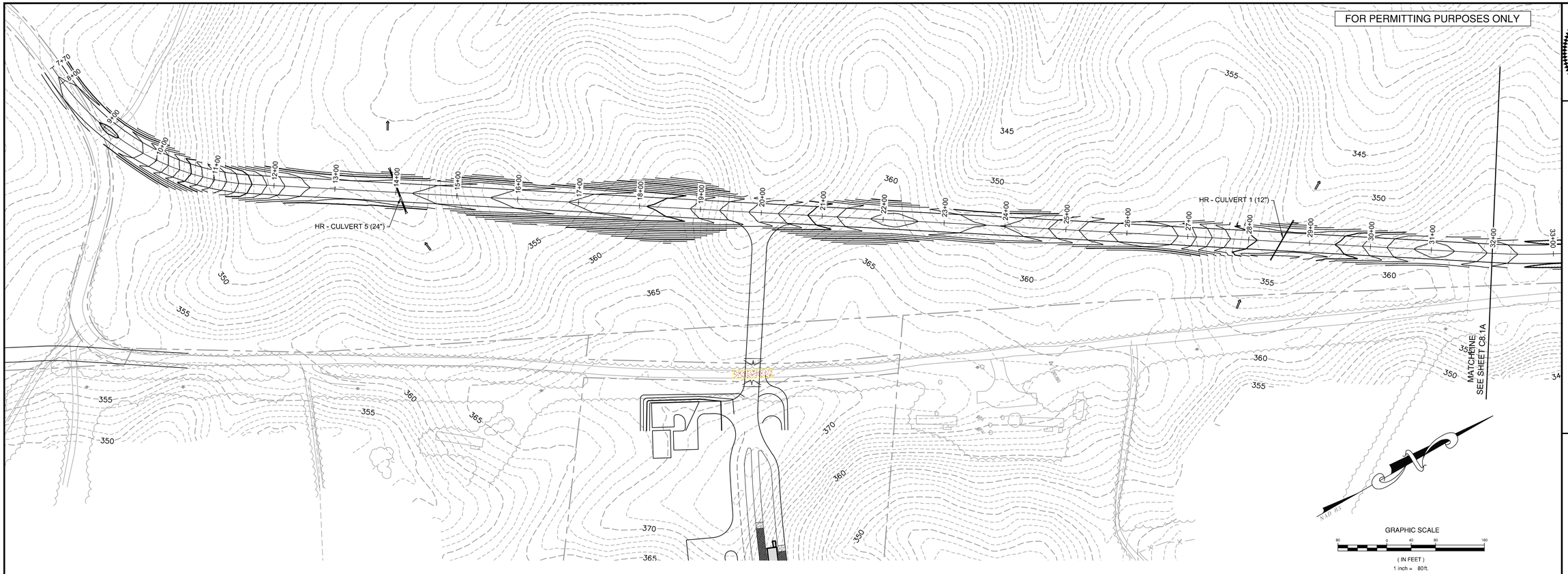

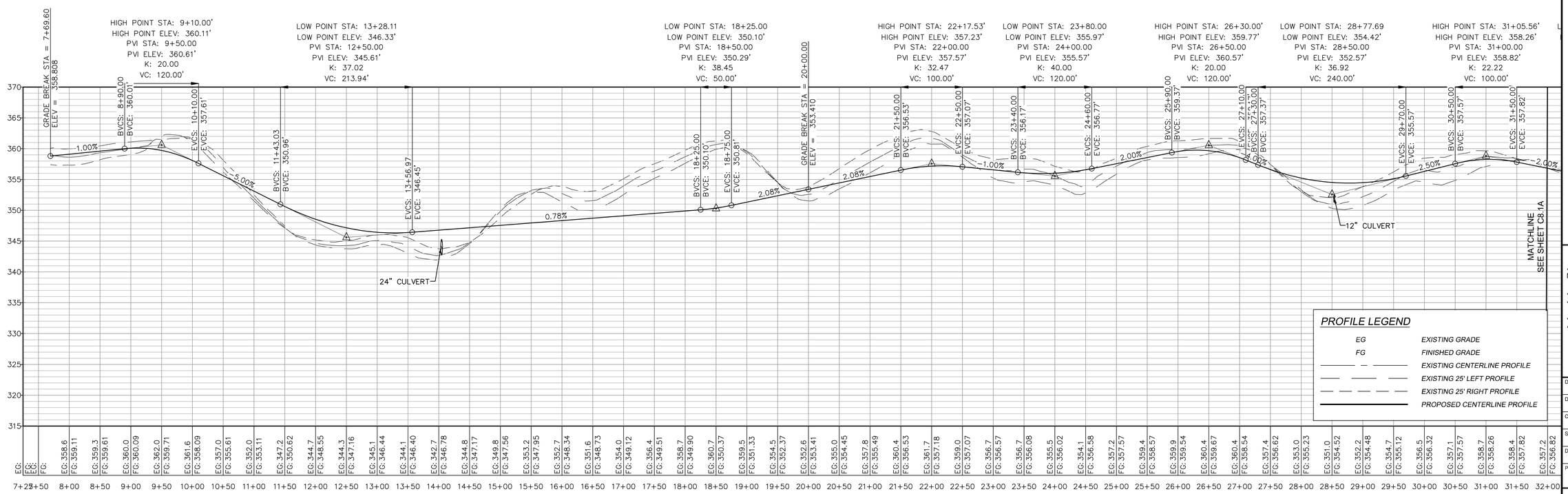

HUAL ROAD – Scale: H: 1"=80', V: 1"= 8'

COMMONWEALTH OF VIRGINIA
GLENN W. CUSTIS
Lic. No. 8039
PROFESSIONAL ENGINEER

Draper Aden Associates
Engineering • Surveying • Environmental Services
1030 Wilmer Avenue, Suite 100
Richmond, VA 23227
804-264-2228 Fax: 804-264-8773
www.daa.com
• Blacksburg, VA • Raleigh, NC
• Charlottesville, VA • Fayetteville, NC
• Hampton Roads, VA • Northern Virginia
• Virginia Beach, VA

HAUL ROAD PLAN & PROFILE (STA. 8+00 - 32+00)

GREEN RIDGE RECYCLING & DISPOSAL FACILITY

CUMBERLAND COUNTY, VIRGINIA

REVISIONS

JPA - RESPONSE 1
MAY 07, 2021

JPA - RESPONSE 2
JANUARY 11, 2022

JPA - RESPONSE 3
APRIL 29, 2022

DESIGNED BY: EEH
DRAWN BY: EEH
CHECKED BY: GWC
SCALE: 1" = 80'
DATE: SEPTEMBER 30, 2021
PROJECT NUMBER: 18020117-110102

C8.0A

P:\2018\18020100\18020117-110102\CAD\18020117-110102_Site_Haul Road.dwg, April 29, 2022 1:41:06 PM

FOR FOR PERMITTING PURPOSES ONLY

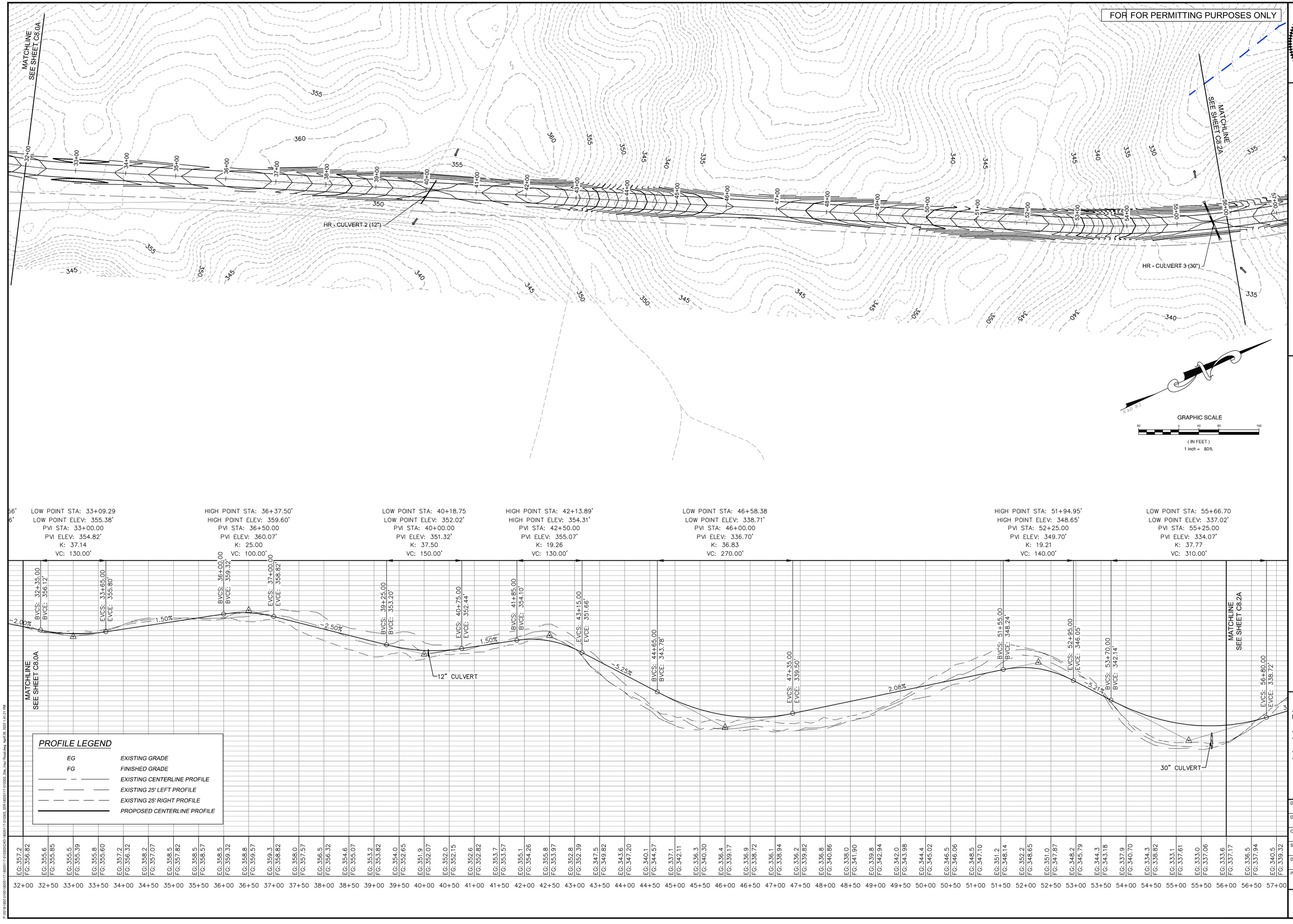

LOW POINT STA: 33+09.29
LOW POINT ELEV: 355.38'
PVI STA: 33+00.00
PVI ELEV: 354.82'
K: 37.14
VC: 130.00'

HIGH POINT STA: 36+37.50'
HIGH POINT ELEV: 359.60'
PVI STA: 36+50.00
PVI ELEV: 360.07'
K: 25.00
VC: 100.00'

LOW POINT STA: 40+18.75
LOW POINT ELEV: 352.02'
PVI STA: 40+00.00
PVI ELEV: 351.32'
K: 37.50
VC: 150.00'

HIGH POINT STA: 42+13.89'
HIGH POINT ELEV: 354.31'
PVI STA: 42+50.00
PVI ELEV: 355.07'
K: 19.26
VC: 130.00'

LOW POINT STA: 46+58.38
LOW POINT ELEV: 338.71'
PVI STA: 46+00.00
PVI ELEV: 336.70'
K: 36.83
VC: 270.00'

HIGH POINT STA: 51+94.95'
HIGH POINT ELEV: 348.65'
PVI STA: 52+25.00
PVI ELEV: 349.70'
K: 19.21
VC: 140.00'

LOW POINT STA: 55+66.70
LOW POINT ELEV: 337.02'
PVI STA: 55+25.00
PVI ELEV: 334.07'
K: 37.77
VC: 310.00'

PROFILE LEGEND

EG	*EXISTING GRADE*
FG	*FINISHED GRADE*
——— – ———	*EXISTING CENTERLINE PROFILE*
—— ——— ——	*EXISTING 25' LEFT PROFILE*
— — — — —	*EXISTING 25' RIGHT PROFILE*
———	*PROPOSED CENTERLINE PROFILE*

EG: 357.2	FG: 356.82
EG: 355.6	FG: 355.85
EG: 355.5	FG: 355.39
EG: 355.8	FG: 355.60
EG: 357.2	FG: 356.32
EG: 358.2	FG: 357.07
EG: 358.5	FG: 357.82
EG: 358.5	FG: 358.57
EG: 358.5	FG: 359.32
EG: 358.8	FG: 359.57
EG: 359.3	FG: 358.82
EG: 358.0	FG: 357.57
EG: 356.5	FG: 356.32
EG: 354.6	FG: 355.07
EG: 353.2	FG: 353.82
EG: 354.0	FG: 352.65
EG: 351.9	FG: 352.07
EG: 352.0	FG: 352.15
EG: 352.6	FG: 352.82
EG: 353.7	FG: 353.57
EG: 355.1	FG: 354.26
EG: 355.8	FG: 353.97
EG: 352.8	FG: 352.39
EG: 347.5	FG: 349.82
EG: 343.6	FG: 347.20
EG: 340.1	FG: 344.57
EG: 337.1	FG: 342.11
EG: 336.3	FG: 340.30
EG: 336.4	FG: 339.17
EG: 336.9	FG: 338.72
EG: 336.1	FG: 338.94
EG: 336.2	FG: 339.82
EG: 336.8	FG: 340.86
EG: 338.0	FG: 341.90
EG: 339.8	FG: 342.94
EG: 342.0	FG: 343.98
EG: 344.4	FG: 345.02
EG: 346.5	FG: 346.06
EG: 348.5	FG: 347.10
EG: 351.2	FG: 348.14
EG: 352.2	FG: 348.65
EG: 351.0	FG: 347.87
EG: 348.2	FG: 345.79
EG: 344.3	FG: 343.18
EG: 337.9	FG: 340.70
EG: 334.3	FG: 338.82
EG: 333.1	FG: 337.61
EG: 333.0	FG: 337.06
EG: 333.6	FG: 337.17
EG: 336.5	FG: 337.94
EG: 340.5	FG: 339.32

32+00 32+50 33+00 33+50 34+00 34+50 35+00 35+00 36+00 36+50 37+00 37+50 38+00 38+50 39+00 39+50 40+00 40+50 41+00 41+50 42+00 42+50 43+00 43+50 44+00 44+50 45+00 45+50 46+00 46+50 47+00 47+50 48+00 48+50 49+00 49+50 50+00 50+50 51+00 51+50 52+00 52+50 53+00 53+50 54+00 54+50 55+00 55+50 56+00 56+50 57+00

GLENN W. CUSTIS
Lic. No. 8039
COMMONWEALTH OF VIRGINIA
PROFESSIONAL ENGINEER

Draper Aden Associates
Engineering • Surveying • Environmental Services
1030 Wilmer Avenue, Suite 100
Richmond, VA 23227
804-264-2228 Fax: 804-264-8773
www.daa.com
• Blacksburg, VA
• Charlottesville, NC
• Fayetteville, NC
• Hampton Roads, VA
• Northern Virginia
• Virginia Beach, VA

HAUL ROAD PLAN & PROFILE (STA. 32+00 - 56+00)
GREEN RIDGE RECYCLING & DISPOSAL FACILITY
CUMBERLAND COUNTY, VIRGINIA

REVISIONS

JPA - RESPONSE 1
MAY 07, 2021

JPA - RESPONSE 2
JANUARY 11, 2022

JPA - RESPONSE 3
APRIL 29, 2022

DESIGNED BY:	EEH
DRAWN BY:	EEH
CHECKED BY:	GWC
SCALE:	1" = 80'
DATE:	SEPTEMBER 30, 2021
PROJECT NUMBER:	18020117-110102

C8.1A

P:\2018\18020100\18020117\18020117-010000\CAD\18020117-010000_Site_Haul Road.dwg April 28, 2023 1:41:31 PM

FOR FOR PERMITTING PURPOSES ONLY

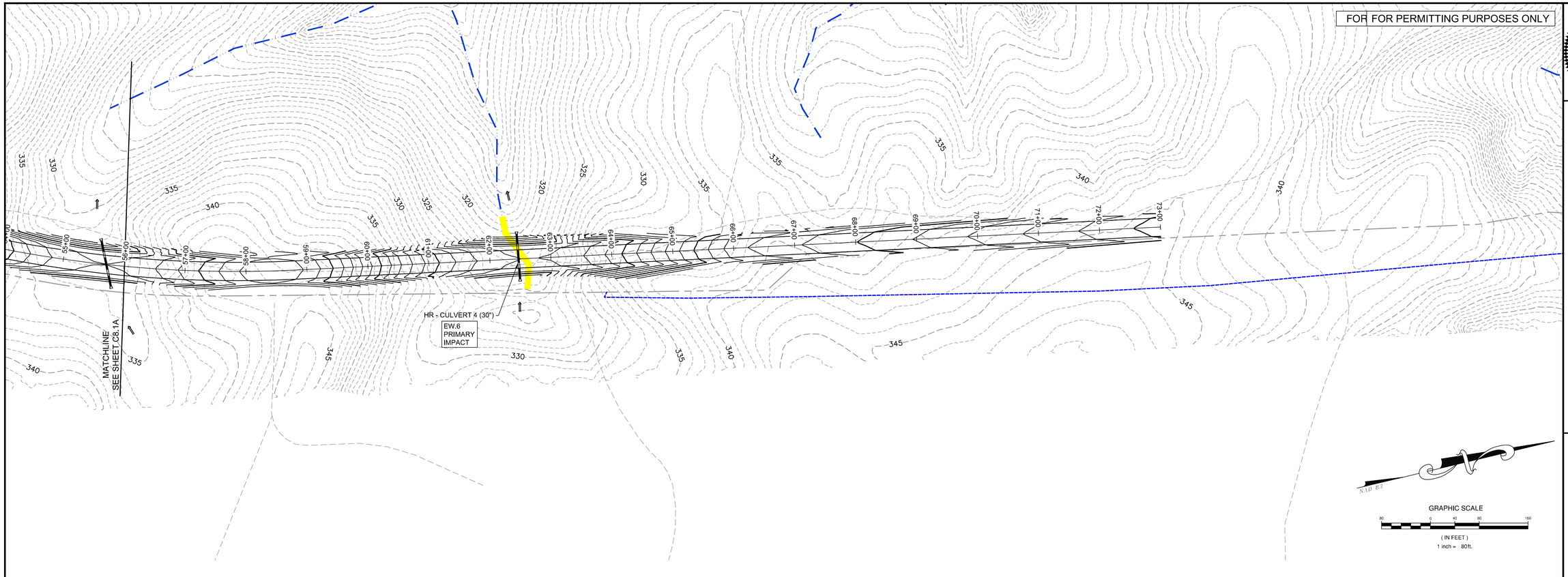

LOW POINT STA: 55+66.70
LOW POINT ELEV: 337.02'
PVI STA: 55+25.00
PVI ELEV: 334.07'
K: 37.77
VC: 310.00'

HIGH POINT STA: 58+41.84'
HIGH POINT ELEV: 342.72'
PVI STA: 58+75.00
PVI ELEV: 344.57'
K: 18.95
VC: 180.00'

LOW POINT STA: 62+66.86
LOW POINT ELEV: 326.96'
PVI STA: 62+25.00
PVI ELEV: 321.82'
K: 37.21
VC: 400.00'

HIGH POINT STA: 66+30.00'
HIGH POINT ELEV: 338.09'
PVI STA: 66+00.00
PVI ELEV: 337.76'
K: 19.06
VC: 60.00'

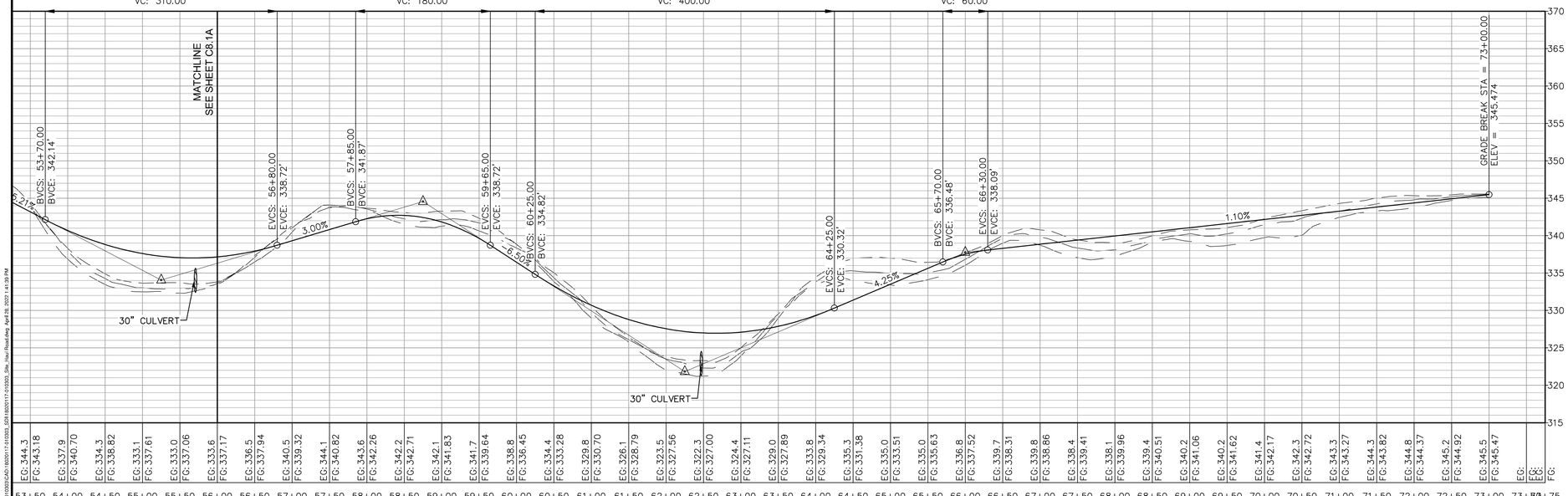

| | | |

FOR PERMITTING PURPOSES ONLY

SR - CULVERT 5
SR - CULVERT 6
SR - CULVERT 4
SR - CULVERT 7
SR - CULVERT 3
HR - CULVERT 5
HR - CULVERT 2
SR - CULVERT 2
SR - CULVERT 1
HR - CULVERT 1
HR - CULVERT 4
HR - CULVERT 3
ER - CULVERT 10
ER - CULVERT 7B
ER - CULVERT 9
ER - CULVERT 8
ER - CULVERT 7A
ER - CULVERT 6
ER - CULVERT 5
ER - CULVERT 3
ER - CULVERT 2
ER - CULVERT 1
ER - CULVERT 4

NAD 83

GRAPHIC SCALE

500 0 250 500 1000

(IN FEET)
1 inch = 500 ft.

COMMONWEALTH OF VIRGINIA
GLENN W. CUSTIS
Lic. No. 8039
PROFESSIONAL ENGINEER

Draper Aden Associates
Engineering • Surveying • Environmental Services
1030 Wilmer Avenue, Suite 100
Richmond, VA 23227
804-264-2228 Fax: 804-264-8773
www.daa.com
• Raleigh, NC
• Fayetteville, NC
• Blacksburg, VA
• Charlottesville, VA
• Northern Virginia
• Hampton Roads, VA
• Virginia Beach, VA

CULVERT DRAINAGE AREA MAP
GREEN RIDGE RECYCLING & DISPOSAL FACILITY
CUMBERLAND COUNTY, VIRGINIA

REVISIONS

JPA - RESPONSE 1
MAY 07, 2021

JPA - RESPONSE 2
JANUARY 11, 2022

JPA - RESPONSE 3
APRIL 29, 2022

DESIGNED BY:	EEH
DRAWN BY:	EEH
CHECKED BY:	GWC
SCALE:	1" = 500'
DATE:	SEPTEMBER 30, 2021
PROJECT NUMBER:	18020117-110102

C10.0

J:\2018\18020\18020-000\18020117-010000\CAD\18020117-010000_ERR 18020117-010000_BATCH CALCS.dwg, April 29, 2022 1:42:23 PM

CULVERT REPORTS ARE BASED ON A 10 YEAR PEAK STORM, RATIONAL METHOD, EXCEPT FOR CULVERTS 7A & 7B WHICH ARE BASED ON A 100 YEAR PEAK FLOW, SCS METHOD.

FOR PERMITTING PURPOSES ONLY

ER - CULVERT 1

Culvert Report

Hydraflow Express Extension for Autodesk® Civil 3D® by Autodesk, Inc. — Friday, Apr 23 2021

Circular Culvert

Invert Elev Dn (ft)	= 308.30	**Calculations**	
Pipe Length (ft)	= 97.50	Qmin (cfs)	= 9.20
Slope (%)	= 3.49	Qmax (cfs)	= 9.20
Invert Elev Up (ft)	= 311.70	Tailwater Elev (ft)	= (dc+D)/2
Rise (in)	= 18.0		
Shape	= Circular	**Highlighted**	
Span (in)	= 18.0	Qtotal (cfs)	= 9.20
No. Barrels	= 1	Qpipe (cfs)	= 9.20
n-Value	= 0.013	Qovertop (cfs)	= 0.00
Culvert Type	= Circular Concrete	Veloc Dn (ft/s)	= 5.53
Culvert Entrance	= Groove end projecting (C)	Veloc Up (ft/s)	= 6.21
Coeff. K,M,c,Y,k	= 0.0045, 2, 0.0317, 0.69, 0.2	HGL Dn (ft)	= 309.64
		HGL Up (ft)	= 312.87
Embankment		Hw Elev (ft)	= 313.57
Top Elevation (ft)	= 321.60	Hw/D (ft)	= 1.25
Top Width (ft)	= 45.00	Flow Regime	= Inlet Control
Crest Width (ft)	= 0.00		

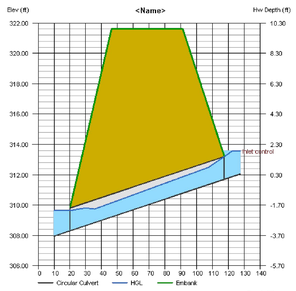

ER - CULVERT 2

Culvert Report

Hydraflow Express Extension for Autodesk® AutoCAD® Civil 3D® by Autodesk, Inc. — Tuesday, Mar 30 2021

Circular Culvert

Invert Elev Dn (ft)	= 318.50	**Calculations**	
Pipe Length (ft)	= 68.60	Qmin (cfs)	= 6.80
Slope (%)	= 2.92	Qmax (cfs)	= 6.80
Invert Elev Up (ft)	= 320.50	Tailwater Elev (ft)	= (dc+D)/2
Rise (in)	= 18.0		
Shape	= Circular	**Highlighted**	
Span (in)	= 18.0	Qtotal (cfs)	= 6.80
No. Barrels	= 1	Qpipe (cfs)	= 6.80
n-Value	= 0.013	Qovertop (cfs)	= 0.00
Culvert Type	= Circular Concrete	Veloc Dn (ft/s)	= 4.31
Culvert Entrance	= Groove end projecting (C)	Veloc Up (ft/s)	= 5.38
Coeff. K,M,c,Y,k	= 0.0045, 2, 0.0317, 0.69, 0.2	HGL Dn (ft)	= 319.75
		HGL Up (ft)	= 321.51
Embankment		Hw Elev (ft)	= 322.00
Top Elevation (ft)	= 324.00	Hw/D (ft)	= 1.00
Top Width (ft)	= 24.00	Flow Regime	= Inlet Control
Crest Width (ft)	= 0.00		

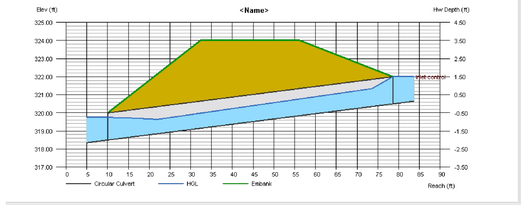

ER - CULVERT 3

Culvert Report

Hydraflow Express Extension for Autodesk® Civil 3D® by Autodesk, Inc. — Thursday, Sep 2 2021

Circular Culvert

Invert Elev Dn (ft)	= 310.80	**Calculations**	
Pipe Length (ft)	= 107.37	Qmin (cfs)	= 6.90
Slope (%)	= 3.45	Qmax (cfs)	= 6.90
Invert Elev Up (ft)	= 314.50	Tailwater Elev (ft)	= (dc+D)/2
Rise (in)	= 18.0		
Shape	= Circular	**Highlighted**	
Span (in)	= 18.0	Qtotal (cfs)	= 6.90
No. Barrels	= 1	Qpipe (cfs)	= 6.90
n-Value	= 0.013	Qovertop (cfs)	= 0.00
Culvert Type	= Circular Concrete	Veloc Dn (ft/s)	= 4.36
Culvert Entrance	= Groove end projecting (C)	Veloc Up (ft/s)	= 5.42
Coeff. K,M,c,Y,k	= 0.0045, 2, 0.0317, 0.69, 0.2	HGL Dn (ft)	= 312.06
		HGL Up (ft)	= 315.52
Embankment		Hw Elev (ft)	= 316.01
Top Elevation (ft)	= 319.10	Hw/D (ft)	= 1.01
Top Width (ft)	= 24.00	Flow Regime	= Inlet Control
Crest Width (ft)	= 0.00		

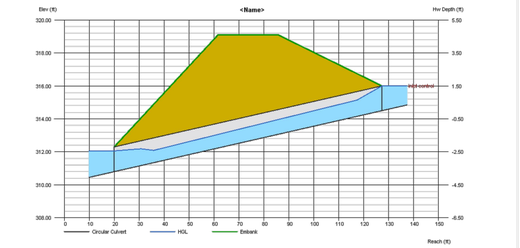

ER - CULVERT 4

Culvert Report

Hydraflow Express Extension for Autodesk® Civil 3D® by Autodesk, Inc. — Friday, Jul 23 2021

Circular Culvert

Invert Elev Dn (ft)	= 289.00	**Calculations**	
Pipe Length (ft)	= 166.20	Qmin (cfs)	= 69.60
Slope (%)	= 1.81	Qmax (cfs)	= 69.60
Invert Elev Up (ft)	= 292.00	Tailwater Elev (ft)	= (dc+D)/2
Rise (in)	= 60.0		
Shape	= Circular	**Highlighted**	
Span (in)	= 60.0	Qtotal (cfs)	= 69.60
No. Barrels	= 1	Qpipe (cfs)	= 69.60
n-Value	= 0.013	Qovertop (cfs)	= 0.00
Culvert Type	= Circular Concrete	Veloc Dn (ft/s)	= 4.50
Culvert Entrance	= Groove end projecting (C)	Veloc Up (ft/s)	= 7.66
Coeff. K,M,c,Y,k	= 0.0045, 2, 0.0317, 0.69, 0.2	HGL Dn (ft)	= 292.68
		HGL Up (ft)	= 294.35
Embankment		Hw Elev (ft)	= 295.28
Top Elevation (ft)	= 307.60	Hw/D (ft)	= 0.66
Top Width (ft)	= 27.70	Flow Regime	= Inlet Control
Crest Width (ft)	= 0.00		

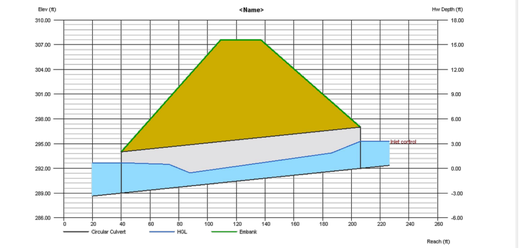

ER - CULVERT 5

Culvert Report

Hydraflow Express Extension for Autodesk® AutoCAD® Civil 3D® by Autodesk, Inc. — Tuesday, Mar 30 2021

Circular Culvert

Invert Elev Dn (ft)	= 300.90	**Calculations**	
Pipe Length (ft)	= 92.40	Qmin (cfs)	= 4.20
Slope (%)	= 9.20	Qmax (cfs)	= 4.20
Invert Elev Up (ft)	= 309.40	Tailwater Elev (ft)	= (dc+D)/2
Rise (in)	= 15.0		
Shape	= Circular	**Highlighted**	
Span (in)	= 15.0	Qtotal (cfs)	= 4.20
No. Barrels	= 1	Qpipe (cfs)	= 4.20
n-Value	= 0.013	Qovertop (cfs)	= 0.00
Culvert Type	= Circular Concrete	Veloc Dn (ft/s)	= 3.85
Culvert Entrance	= Groove end projecting (C)	Veloc Up (ft/s)	= 4.86
Coeff. K,M,c,Y,k	= 0.0045, 2, 0.0317, 0.69, 0.2	HGL Dn (ft)	= 301.94
		HGL Up (ft)	= 310.23
Embankment		Hw Elev (ft)	= 310.59
Top Elevation (ft)	= 311.90	Hw/D (ft)	= 0.95
Top Width (ft)	= 31.80	Flow Regime	= Inlet Control
Crest Width (ft)	= 0.00		

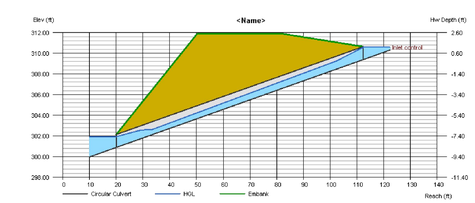

ER - CULVERT 6

Culvert Report

Hydraflow Express Extension for Autodesk® AutoCAD® Civil 3D® by Autodesk, Inc. — Tuesday, Mar 30 2021

Circular Culvert

Invert Elev Dn (ft)	= 283.60	**Calculations**	
Pipe Length (ft)	= 96.20	Qmin (cfs)	= 14.50
Slope (%)	= 8.32	Qmax (cfs)	= 14.50
Invert Elev Up (ft)	= 291.60	Tailwater Elev (ft)	= (dc+D)/2
Rise (in)	= 24.0		
Shape	= Circular	**Highlighted**	
Span (in)	= 24.0	Qtotal (cfs)	= 14.50
No. Barrels	= 1	Qpipe (cfs)	= 14.50
n-Value	= 0.013	Qovertop (cfs)	= 0.00
Culvert Type	= Circular Concrete	Veloc Dn (ft/s)	= 5.13
Culvert Entrance	= Groove end projecting (C)	Veloc Up (ft/s)	= 6.32
Coeff. K,M,c,Y,k	= 0.0045, 2, 0.0317, 0.69, 0.2	HGL Dn (ft)	= 285.29
		HGL Up (ft)	= 292.97
Embankment		Hw Elev (ft)	= 293.60
Top Elevation (ft)	= 297.00	Hw/D (ft)	= 1.00
Top Width (ft)	= 24.00	Flow Regime	= Inlet Control
Crest Width (ft)	= 0.00		

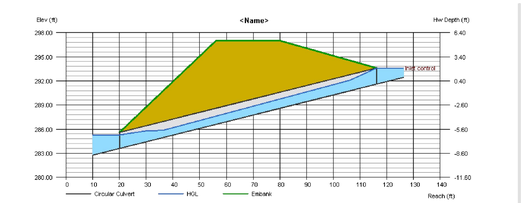

SEE SHEET
HEC-RAS
REPORT
FOR
ER - CULVERT 7

ER - CULVERT 8

Culvert Report

Hydraflow Express Extension for Autodesk® AutoCAD® Civil 3D® by Autodesk, Inc. — Tuesday, Mar 30 2021

Circular Culvert

Invert Elev Dn (ft)	= 294.50	**Calculations**	
Pipe Length (ft)	= 112.00	Qmin (cfs)	= 2.30
Slope (%)	= 6.34	Qmax (cfs)	= 2.30
Invert Elev Up (ft)	= 301.60	Tailwater Elev (ft)	= (dc+D)/2
Rise (in)	= 12.0		
Shape	= Circular	**Highlighted**	
Span (in)	= 12.0	Qtotal (cfs)	= 2.30
No. Barrels	= 1	Qpipe (cfs)	= 2.30
n-Value	= 0.013	Qovertop (cfs)	= 0.00
Culvert Type	= Circular Concrete	Veloc Dn (ft/s)	= 3.32
Culvert Entrance	= Groove end projecting (C)	Veloc Up (ft/s)	= 4.27
Coeff. K,M,c,Y,k	= 0.0045, 2, 0.0317, 0.69, 0.2	HGL Dn (ft)	= 295.32
		HGL Up (ft)	= 302.25
Embankment		Hw Elev (ft)	= 302.54
Top Elevation (ft)	= 305.30	Hw/D (ft)	= 0.94
Top Width (ft)	= 32.40	Flow Regime	= Inlet Control
Crest Width (ft)	= 0.00		

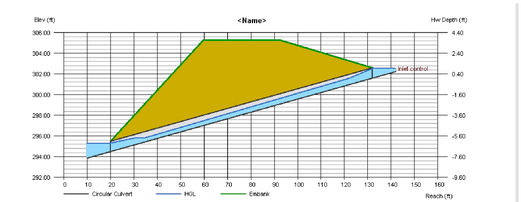

GLENN W. CUSTIS
Lic. No. 8039
COMMONWEALTH OF VIRGINIA
PROFESSIONAL ENGINEER

Draper Aden Associates
Engineering • Surveying • Environmental Services
1030 Wilmer Avenue, Suite 100
Richmond, VA 23227
804-264-2228 Fax: 804-264-8773
www.daa.com
• Blacksburg, VA • Raleigh, NC
• Charlottesville, VA • Fayetteville, NC
• Hampton Roads, VA • Northern Virginia
• Virginia Beach, VA

CULVERT CALCULATIONS (SHEET 1 OF 3)

GREEN RIDGE RECYCLING & DISPOSAL FACILITY

CUMBERLAND COUNTY, VIRGINIA

REVISIONS

JPA - RESPONSE 1
MAY 07, 2021

JPA - RESPONSE 2
JANUARY 11, 2022

JPA - RESPONSE 3
APRIL 29, 2022

DESIGNED BY:	EEH
DRAWN BY:	EEH
CHECKED BY:	GWC
SCALE:	NONE
DATE:	SEPTEMBER 30, 2021
PROJECT NUMBER:	18020117-110102

C11.0

P:\18020117\18020117.0\18020117.01\CIVIL\CAD\ 18020117.01\SHEETS\18020117.01CD03_CALCS.dwg, Apr 29, 2022 1:42:41 PM

FOR PERMITTING PURPOSES ONLY

ER - CULVERT 9

Culvert Report

Hydraflow Express Extension for Autodesk® AutoCAD® Civil 3D® by Autodesk, Inc. — Tuesday, Mar 30 2021

Circular Culvert

Invert Elev Dn (ft)	= 308.60	**Calculations**	
Pipe Length (ft)	= 120.10	Qmin (cfs)	= 5.10
Slope (%)	= 1.75	Qmax (cfs)	= 5.10
Invert Elev Up (ft)	= 310.70	Tailwater Elev (ft)	= (dc+D)/2
Rise (in)	= 15.0		
Shape	= Circular	**Highlighted**	
Span (in)	= 15.0	Qtotal (cfs)	= 5.10
No. Barrels	= 1	Qpipe (cfs)	= 5.10
n-Value	= 0.013	Qovertop (cfs)	= 0.00
Culvert Type	= Circular Concrete	Veloc Dn (ft/s)	= 4.52
Culvert Entrance	= Groove end projecting (C)	Veloc Up (ft/s)	= 5.30
Coeff. K,M,c,Y,k	= 0.0045, 2, 0.0317, 0.69, 0.2	HGL Dn (ft)	= 309.68
		HGL Up (ft)	= 311.61
Embankment		Hw Elev (ft)	= 312.12
Top Elevation (ft)	= 323.10	Hw/D (ft)	= 1.13
Top Width (ft)	= 24.30	Flow Regime	= Inlet Control
Crest Width (ft)	= 0.00		

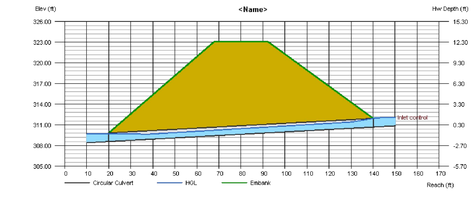

ER - CULVERT 10

Culvert Report

Hydraflow Express Extension for Autodesk® Civil 3D® by Autodesk, Inc. — Tuesday, Sep 14 2021

Circular Culvert

Invert Elev Dn (ft)	= 310.70	**Calculations**	
Pipe Length (ft)	= 186.78	Qmin (cfs)	= 19.50
Slope (%)	= 4.34	Qmax (cfs)	= 19.50
Invert Elev Up (ft)	= 318.80	Tailwater Elev (ft)	= (dc+D)/2
Rise (in)	= 30.0		
Shape	= Circular	**Highlighted**	
Span (in)	= 30.0	Qtotal (cfs)	= 19.50
No. Barrels	= 1	Qpipe (cfs)	= 19.50
n-Value	= 0.013	Qovertop (cfs)	= 0.00
Culvert Type	= Circular Concrete	Veloc Dn (ft/s)	= 4.64
Culvert Entrance	= Groove end projecting (C)	Veloc Up (ft/s)	= 6.36
Coeff. K,M,c,Y,k	= 0.0045, 2, 0.0317, 0.69, 0.2	HGL Dn (ft)	= 312.70
		HGL Up (ft)	= 320.30
Embankment		Hw Elev (ft)	= 320.94
Top Elevation (ft)	= 330.00	Hw/D (ft)	= 0.86
Top Width (ft)	= 40.80	Flow Regime	= Inlet Control
Crest Width (ft)	= 0.00		

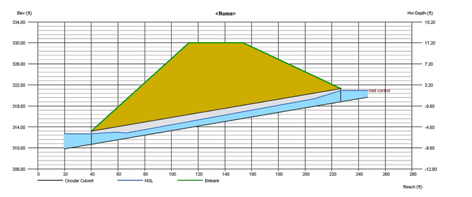

SR - CULVERT 1

Culvert Report

Hydraflow Express Extension for Autodesk® Civil 3D® by Autodesk, Inc. — Tuesday, Aug 31 2021

Circular Culvert

Invert Elev Dn (ft)	= 330.30	**Calculations**	
Pipe Length (ft)	= 80.86	Qmin (cfs)	= 26.90
Slope (%)	= 2.60	Qmax (cfs)	= 26.90
Invert Elev Up (ft)	= 332.40	Tailwater Elev (ft)	= (dc+D)/2
Rise (in)	= 30.0		
Shape	= Circular	**Highlighted**	
Span (in)	= 30.0	Qtotal (cfs)	= 26.90
No. Barrels	= 1	Qpipe (cfs)	= 26.90
n-Value	= 0.013	Qovertop (cfs)	= 0.00
Culvert Type	= Circular Concrete	Veloc Dn (ft/s)	= 6.03
Culvert Entrance	= Groove end projecting (C)	Veloc Up (ft/s)	= 7.25
Coeff. K,M,c,Y,k	= 0.0045, 2, 0.0317, 0.69, 0.2	HGL Dn (ft)	= 332.43
		HGL Up (ft)	= 334.17
Embankment		Hw Elev (ft)	= 335.09
Top Elevation (ft)	= 346.00	Hw/D (ft)	= 1.07
Top Width (ft)	= 21.70	Flow Regime	= Inlet Control
Crest Width (ft)	= 0.00		

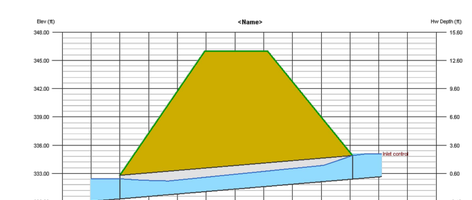

SR - CULVERT 2

Culvert Report

Hydraflow Express Extension for Autodesk® Civil 3D® by Autodesk, Inc. — Tuesday, Aug 31 2021

Circular Culvert

Invert Elev Dn (ft)	= 349.80	**Calculations**	
Pipe Length (ft)	= 56.20	Qmin (cfs)	= 12.30
Slope (%)	= 2.14	Qmax (cfs)	= 12.30
Invert Elev Up (ft)	= 351.00	Tailwater Elev (ft)	= (dc+D)/2
Rise (in)	= 24.0		
Shape	= Circular	**Highlighted**	
Span (in)	= 24.0	Qtotal (cfs)	= 12.30
No. Barrels	= 1	Qpipe (cfs)	= 12.30
n-Value	= 0.013	Qovertop (cfs)	= 0.00
Culvert Type	= Circular Concrete	Veloc Dn (ft/s)	= 4.49
Culvert Entrance	= Groove end projecting (C)	Veloc Up (ft/s)	= 5.90
Coeff. K,M,c,Y,k	= 0.0045, 2, 0.0317, 0.69, 0.2	HGL Dn (ft)	= 351.43
		HGL Up (ft)	= 352.26
Embankment		Hw Elev (ft)	= 352.85
Top Elevation (ft)	= 356.00	Hw/D (ft)	= 0.92
Top Width (ft)	= 18.60	Flow Regime	= Inlet Control
Crest Width (ft)	= 25.00		

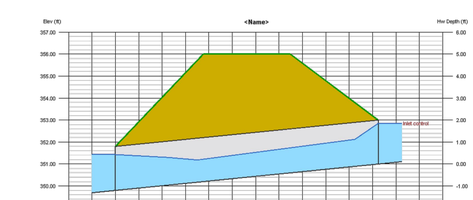

SR - CULVERT 3

Culvert Report

Hydraflow Express Extension for Autodesk® AutoCAD® Civil 3D® by Autodesk, Inc. — Tuesday, Mar 30 2021

Circular Culvert

Invert Elev Dn (ft)	= 323.00	**Calculations**	
Pipe Length (ft)	= 104.70	Qmin (cfs)	= 16.20
Slope (%)	= 3.53	Qmax (cfs)	= 16.20
Invert Elev Up (ft)	= 326.70	Tailwater Elev (ft)	= (dc+D)/2
Rise (in)	= 30.0		
Shape	= Circular	**Highlighted**	
Span (in)	= 30.0	Qtotal (cfs)	= 16.20
No. Barrels	= 1	Qpipe (cfs)	= 16.20
n-Value	= 0.013	Qovertop (cfs)	= 0.00
Culvert Type	= Circular Concrete	Veloc Dn (ft/s)	= 3.99
Culvert Entrance	= Groove end projecting (C)	Veloc Up (ft/s)	= 5.95
Coeff. K,M,c,Y,k	= 0.0045, 2, 0.0317, 0.69, 0.2	HGL Dn (ft)	= 324.93
		HGL Up (ft)	= 328.06
Embankment		Hw Elev (ft)	= 328.61
Top Elevation (ft)	= 335.60	Hw/D (ft)	= 0.77
Top Width (ft)	= 18.70	Flow Regime	= Inlet Control
Crest Width (ft)	= 0.00		

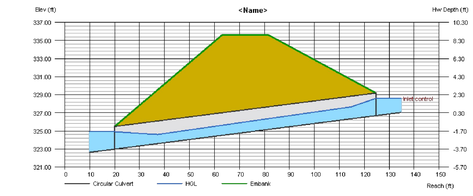

SR - CULVERT 4

Culvert Report

Hydraflow Express Extension for Autodesk® Civil 3D® by Autodesk, Inc. — Friday, Jul 23 2021

Circular Culvert

Invert Elev Dn (ft)	= 303.50	**Calculations**	
Pipe Length (ft)	= 114.70	Qmin (cfs)	= 16.30
Slope (%)	= 6.54	Qmax (cfs)	= 16.30
Invert Elev Up (ft)	= 311.00	Tailwater Elev (ft)	= (dc+D)/2
Rise (in)	= 30.0		
Shape	= Circular	**Highlighted**	
Span (in)	= 30.0	Qtotal (cfs)	= 16.30
No. Barrels	= 1	Qpipe (cfs)	= 16.30
n-Value	= 0.013	Qovertop (cfs)	= 0.00
Culvert Type	= Circular Concrete	Veloc Dn (ft/s)	= 4.01
Culvert Entrance	= Groove end projecting (C)	Veloc Up (ft/s)	= 5.96
Coeff. K,M,c,Y,k	= 0.0045, 2, 0.0317, 0.69, 0.2	HGL Dn (ft)	= 305.43
		HGL Up (ft)	= 312.36
Embankment		Hw Elev (ft)	= 312.88
Top Elevation (ft)	= 320.80	Hw/D (ft)	= 0.75
Top Width (ft)	= 18.00	Flow Regime	= Inlet Control
Crest Width (ft)	= 0.00		

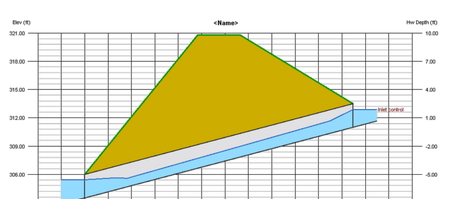

SR - CULVERT 5

Culvert Report

Hydraflow Express Extension for Autodesk® AutoCAD® Civil 3D® by Autodesk, Inc. — Tuesday, Mar 30 2021

Circular Culvert

Invert Elev Dn (ft)	= 310.50	**Calculations**	
Pipe Length (ft)	= 125.90	Qmin (cfs)	= 13.60
Slope (%)	= 3.26	Qmax (cfs)	= 13.60
Invert Elev Up (ft)	= 314.60	Tailwater Elev (ft)	= (dc+D)/2
Rise (in)	= 24.0		
Shape	= Circular	**Highlighted**	
Span (in)	= 24.0	Qtotal (cfs)	= 13.60
No. Barrels	= 1	Qpipe (cfs)	= 13.60
n-Value	= 0.013	Qovertop (cfs)	= 0.00
Culvert Type	= Circular Concrete	Veloc Dn (ft/s)	= 4.87
Culvert Entrance	= Groove end projecting (C)	Veloc Up (ft/s)	= 6.15
Coeff. K,M,c,Y,k	= 0.0045, 2, 0.0317, 0.69, 0.2	HGL Dn (ft)	= 312.16
		HGL Up (ft)	= 315.93
Embankment		Hw Elev (ft)	= 316.57
Top Elevation (ft)	= 325.10	Hw/D (ft)	= 0.98
Top Width (ft)	= 19.40	Flow Regime	= Inlet Control
Crest Width (ft)	= 0.00		

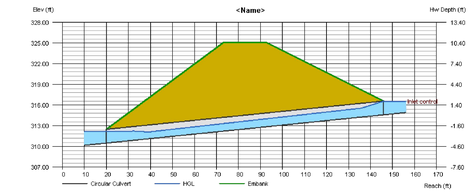

SR - CULVERT 6

Culvert Report

Hydraflow Express Extension for Autodesk® AutoCAD® Civil 3D® by Autodesk, Inc. — Tuesday, Mar 30 2021

Circular Culvert

Invert Elev Dn (ft)	= 316.80	**Calculations**	
Pipe Length (ft)	= 59.70	Qmin (cfs)	= 4.40
Slope (%)	= 5.03	Qmax (cfs)	= 4.40
Invert Elev Up (ft)	= 319.80	Tailwater Elev (ft)	= (dc+D)/2
Rise (in)	= 15.0		
Shape	= Circular	**Highlighted**	
Span (in)	= 15.0	Qtotal (cfs)	= 4.40
No. Barrels	= 1	Qpipe (cfs)	= 4.40
n-Value	= 0.013	Qovertop (cfs)	= 0.00
Culvert Type	= Circular Concrete	Veloc Dn (ft/s)	= 4.00
Culvert Entrance	= Groove end projecting (C)	Veloc Up (ft/s)	= 4.96
Coeff. K,M,c,Y,k	= 0.0045, 2, 0.0317, 0.69, 0.2	HGL Dn (ft)	= 317.85
		HGL Up (ft)	= 320.65
Embankment		Hw Elev (ft)	= 321.06
Top Elevation (ft)	= 322.05	Hw/D (ft)	= 1.01
Top Width (ft)	= 18.00	Flow Regime	= Inlet Control
Crest Width (ft)	= 0.00		

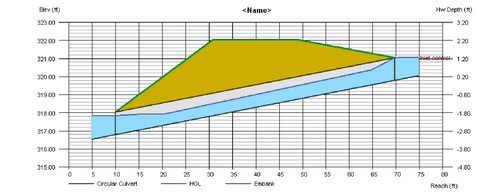

COMMONWEALTH OF VIRGINIA
GLENN W. CUSTIS
Lic. No. 8039
PROFESSIONAL ENGINEER

Draper Aden Associates
Engineering • Surveying • Environmental Services
1030 Wilmer Avenue, Suite 100
Richmond, VA 23227
804-264-2228 Fax: 804-264-8773
www.daa.com
• Blacksburg, VA • Raleigh, NC
• Charlottesville, VA • Fayetteville, NC
• Hampton Roads, VA • Northern Virginia
• Virginia Beach, VA

CULVERT CALCULATIONS (SHEET 2 OF 3)
GREEN RIDGE RECYCLING & DISPOSAL FACILITY
CUMBERLAND COUNTY, VIRGINIA

REVISIONS

JPA - RESPONSE 1
MAY 07, 2021

JPA - RESPONSE 2
JANUARY 11, 2022

JPA - RESPONSE 3
APRIL 29, 2022

DESIGNED BY: EEH
DRAWN BY: EEH
CHECKED BY: GWC
SCALE: NONE
DATE: SEPTEMBER 30, 2021
PROJECT NUMBER: 18020117-110102

C11.1

P:\2018\18020100\18020117\18020117-010000\CAD\18020117-010000_SR4.18020117-010000_CALCS.dwg, Apr 29, 2022 1:42:49 PM

FOR PERMITTING PURPOSES ONLY

SR - CULVERT 7

Culvert Report

Hydraflow Express Extension for Autodesk® Civil 3D® by Autodesk, Inc. — Friday, Jul 23 2021

Circular Culvert

Invert Elev Dn (ft)	= 303.60	**Calculations**	
Pipe Length (ft)	= 149.20	Qmin (cfs)	= 48.40
Slope (%)	= 2.28	Qmax (cfs)	= 48.40
Invert Elev Up (ft)	= 307.00	Tailwater Elev (ft)	= (dc+D)/2
Rise (in)	= 54.0		
Shape	= Circular	**Highlighted**	
Span (in)	= 54.0	Qtotal (cfs)	= 48.40
No. Barrels	= 1	Qpipe (cfs)	= 48.40
n-Value	= 0.013	Qovertop (cfs)	= 0.00
Culvert Type	= Circular Concrete	Veloc Dn (ft/s)	= 3.93
Culvert Entrance	= Groove end projecting (C)	Veloc Up (ft/s)	= 7.04
Coeff. K,M,c,Y,k	= 0.0045, 2, 0.0317, 0.69, 0.2	HGL Dn (ft)	= 306.86
		HGL Up (ft)	= 309.01
Embankment		Hw Elev (ft)	= 309.77
Top Elevation (ft)	= 323.70	Hw/D (ft)	= 0.62
Top Width (ft)	= 18.70	Flow Regime	= Inlet Control
Crest Width (ft)	= 0.00		

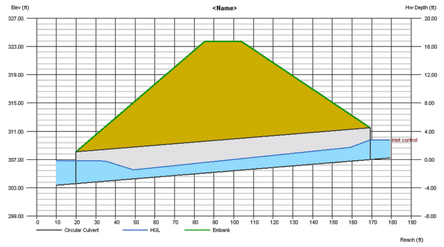

HR - CULVERT 1

Culvert Report

Hydraflow Express Extension for Autodesk® AutoCAD® Civil 3D® by Autodesk, Inc. — Tuesday, Mar 30 2021

Circular Culvert

Invert Elev Dn (ft)	= 350.00	**Calculations**	
Pipe Length (ft)	= 67.00	Qmin (cfs)	= 2.90
Slope (%)	= 4.03	Qmax (cfs)	= 2.90
Invert Elev Up (ft)	= 352.70	Tailwater Elev (ft)	= (dc+D)/2
Rise (in)	= 12.0		
Shape	= Circular	**Highlighted**	
Span (in)	= 12.0	Qtotal (cfs)	= 2.90
No. Barrels	= 1	Qpipe (cfs)	= 2.90
n-Value	= 0.013	Qovertop (cfs)	= 0.00
Culvert Type	= Circular Concrete	Veloc Dn (ft/s)	= 4.02
Culvert Entrance	= Groove end projecting (C)	Veloc Up (ft/s)	= 4.72
Coeff. K,M,c,Y,k	= 0.0045, 2, 0.0317, 0.69, 0.2	HGL Dn (ft)	= 350.86
		HGL Up (ft)	= 353.43
Embankment		Hw Elev (ft)	= 353.82
Top Elevation (ft)	= 354.20	Hw/D (ft)	= 1.12
Top Width (ft)	= 34.00	Flow Regime	= Inlet Control
Crest Width (ft)	= 0.00		

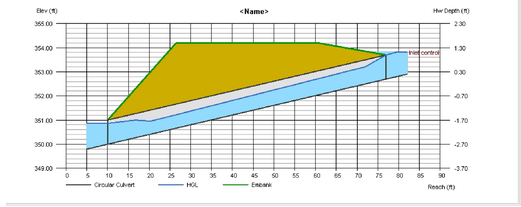

HR - CULVERT 2

Culvert Report

Hydraflow Express Extension for Autodesk® AutoCAD® Civil 3D® by Autodesk, Inc. — Tuesday, Mar 30 2021

Circular Culvert

Invert Elev Dn (ft)	= 350.50	**Calculations**	
Pipe Length (ft)	= 47.15	Qmin (cfs)	= 2.20
Slope (%)	= 2.12	Qmax (cfs)	= 2.20
Invert Elev Up (ft)	= 351.50	Tailwater Elev (ft)	= (dc+D)/2
Rise (in)	= 12.0		
Shape	= Circular	**Highlighted**	
Span (in)	= 12.0	Qtotal (cfs)	= 2.20
No. Barrels	= 1	Qpipe (cfs)	= 2.20
n-Value	= 0.013	Qovertop (cfs)	= 0.00
Culvert Type	= Circular Concrete	Veloc Dn (ft/s)	= 3.20
Culvert Entrance	= Groove end projecting (C)	Veloc Up (ft/s)	= 4.19
Coeff. K,M,c,Y,k	= 0.0045, 2, 0.0317, 0.69, 0.2	HGL Dn (ft)	= 351.32
		HGL Up (ft)	= 352.13
Embankment		Hw Elev (ft)	= 352.43
Top Elevation (ft)	= 353.50	Hw/D (ft)	= 0.93
Top Width (ft)	= 35.00	Flow Regime	= Inlet Control
Crest Width (ft)	= 0.00		

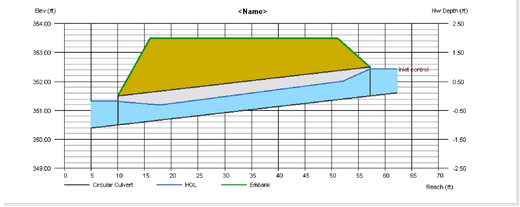

HR - CULVERT 3

Culvert Report

Hydraflow Express Extension for Autodesk® AutoCAD® Civil 3D® by Autodesk, Inc. — Tuesday, Mar 30 2021

Circular Culvert

Invert Elev Dn (ft)	= 332.00	**Calculations**	
Pipe Length (ft)	= 71.00	Qmin (cfs)	= 16.20
Slope (%)	= 2.11	Qmax (cfs)	= 16.20
Invert Elev Up (ft)	= 333.50	Tailwater Elev (ft)	= (dc+D)/2
Rise (in)	= 30.0		
Shape	= Circular	**Highlighted**	
Span (in)	= 30.0	Qtotal (cfs)	= 16.20
No. Barrels	= 1	Qpipe (cfs)	= 16.20
n-Value	= 0.013	Qovertop (cfs)	= 0.00
Culvert Type	= Circular Concrete	Veloc Dn (ft/s)	= 3.99
Culvert Entrance	= Groove end projecting (C)	Veloc Up (ft/s)	= 5.95
Coeff. K,M,c,Y,k	= 0.0045, 2, 0.0317, 0.69, 0.2	HGL Dn (ft)	= 333.93
		HGL Up (ft)	= 334.86
Embankment		Hw Elev (ft)	= 335.43
Top Elevation (ft)	= 336.75	Hw/D (ft)	= 0.77
Top Width (ft)	= 31.00	Flow Regime	= Inlet Control
Crest Width (ft)	= 0.00		

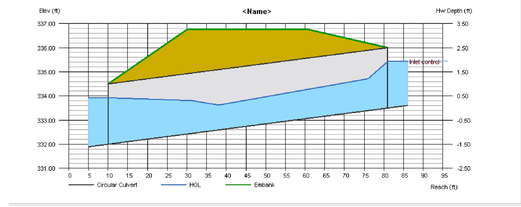

HR - CULVERT 4

Culvert Report

Hydraflow Express Extension for Autodesk® Civil 3D® by Autodesk, Inc. — Friday, Jul 23 2021

Circular Culvert

Invert Elev Dn (ft)	= 320.00	**Calculations**	
Pipe Length (ft)	= 69.00	Qmin (cfs)	= 19.20
Slope (%)	= 4.35	Qmax (cfs)	= 19.20
Invert Elev Up (ft)	= 323.00	Tailwater Elev (ft)	= (dc+D)/2
Rise (in)	= 30.0		
Shape	= Circular	**Highlighted**	
Span (in)	= 30.0	Qtotal (cfs)	= 19.20
No. Barrels	= 1	Qpipe (cfs)	= 19.20
n-Value	= 0.013	Qovertop (cfs)	= 0.00
Culvert Type	= Circular Concrete	Veloc Dn (ft/s)	= 4.58
Culvert Entrance	= Groove end projecting (C)	Veloc Up (ft/s)	= 6.32
Coeff. K,M,c,Y,k	= 0.0045, 2, 0.0317, 0.69, 0.2	HGL Dn (ft)	= 321.99
		HGL Up (ft)	= 324.48
Embankment		Hw Elev (ft)	= 325.12
Top Elevation (ft)	= 326.70	Hw/D (ft)	= 0.85
Top Width (ft)	= 30.00	Flow Regime	= Inlet Control
Crest Width (ft)	= 0.00		

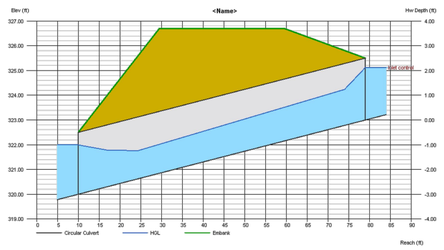

HR - CULVERT 5

Culvert Report

Hydraflow Express Extension for Autodesk® AutoCAD® Civil 3D® by Autodesk, Inc. — Tuesday, Mar 30 2021

Circular Culvert

Invert Elev Dn (ft)	= 341.80	**Calculations**	
Pipe Length (ft)	= 67.00	Qmin (cfs)	= 10.90
Slope (%)	= 3.28	Qmax (cfs)	= 10.90
Invert Elev Up (ft)	= 344.00	Tailwater Elev (ft)	= (dc+D)/2
Rise (in)	= 24.0		
Shape	= Circular	**Highlighted**	
Span (in)	= 24.0	Qtotal (cfs)	= 10.90
No. Barrels	= 1	Qpipe (cfs)	= 10.90
n-Value	= 0.013	Qovertop (cfs)	= 0.00
Culvert Type	= Circular Concrete	Veloc Dn (ft/s)	= 4.07
Culvert Entrance	= Groove end projecting (C)	Veloc Up (ft/s)	= 5.64
Coeff. K,M,c,Y,k	= 0.0045, 2, 0.0317, 0.69, 0.2	HGL Dn (ft)	= 343.39
		HGL Up (ft)	= 345.18
Embankment		Hw Elev (ft)	= 345.70
Top Elevation (ft)	= 346.50	Hw/D (ft)	= 0.85
Top Width (ft)	= 33.00	Flow Regime	= Inlet Control
Crest Width (ft)	= 0.00		

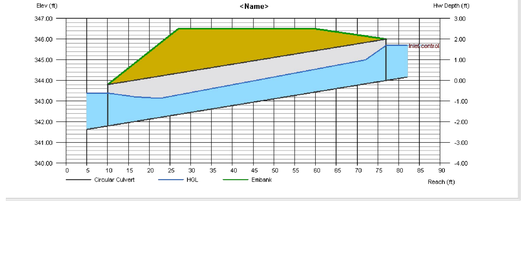

Draper Aden Associates
Engineering • Surveying • Environmental Services
1030 Wilmer Avenue, Suite 100
Richmond, VA 23227
804-264-2228 Fax: 804-264-8773
www.daa.com
• Blacksburg, VA • Raleigh, NC
• Charlottesville, VA • Fayetteville, NC
• Hampton Roads, VA • Northern Virginia
• Virginia Beach, VA

COMMONWEALTH OF VIRGINIA
GLENN W. CUSTIS
Lic. No. 8039
PROFESSIONAL ENGINEER

CULVERT CALCULATIONS (SHEET 3 OF 3)
GREEN RIDGE RECYCLING & DISPOSAL FACILITY
CUMBERLAND COUNTY, VIRGINIA

REVISIONS

JPA - RESPONSE 1
MAY 07, 2021

JPA - RESPONSE 2
JANUARY 11, 2022

JPA - RESPONSE 3
APRIL 29, 2022

DESIGNED BY: EEH
DRAWN BY: EEH
CHECKED BY: GWC
SCALE: NONE
DATE: SEPTEMBER 30, 2021
PROJECT NUMBER: 18020117-110102

C11.2

P:\2018\18020100\18020117\18020117-010000\CAD\18020117-010000_SR410_CULVERTS.dwg, Apr 29, 2022 1:42:05 PM

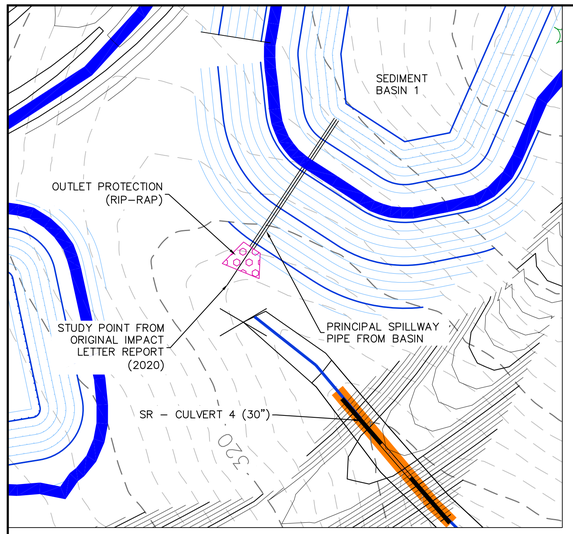

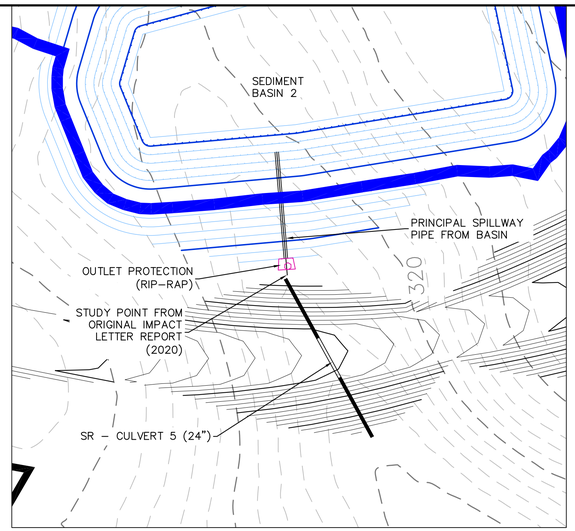

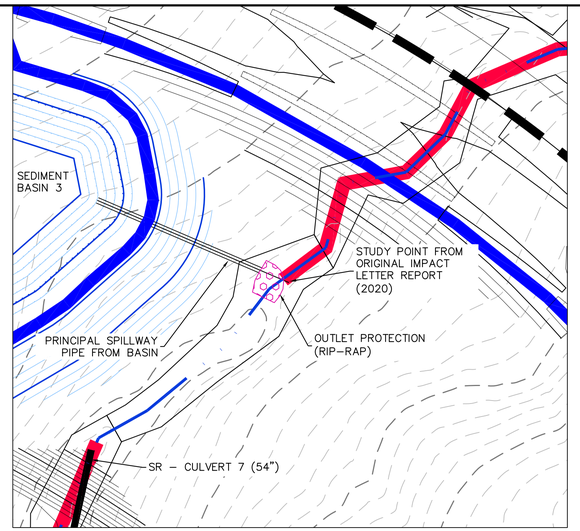

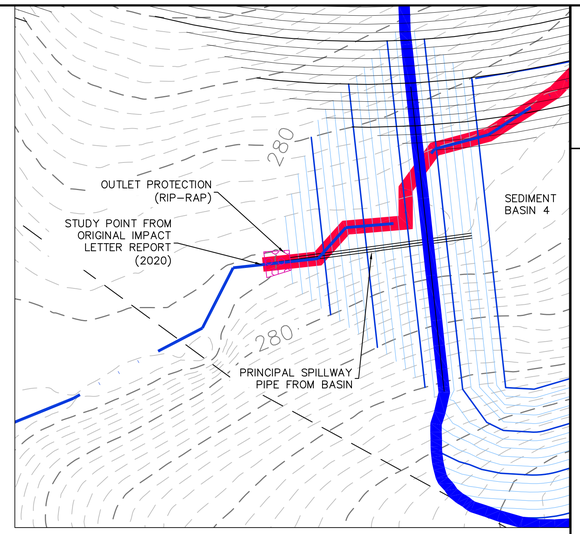

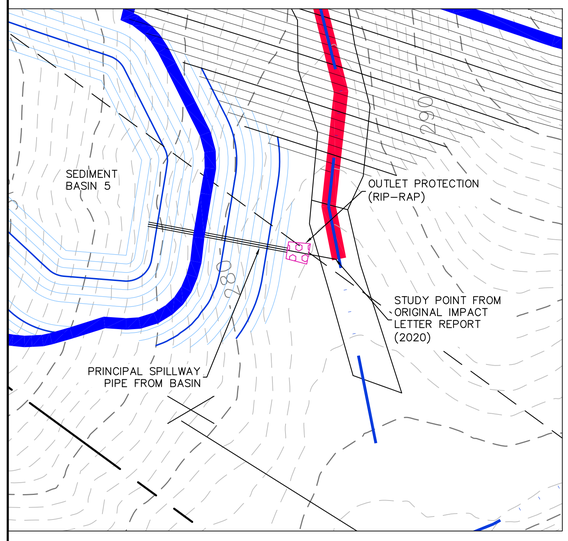

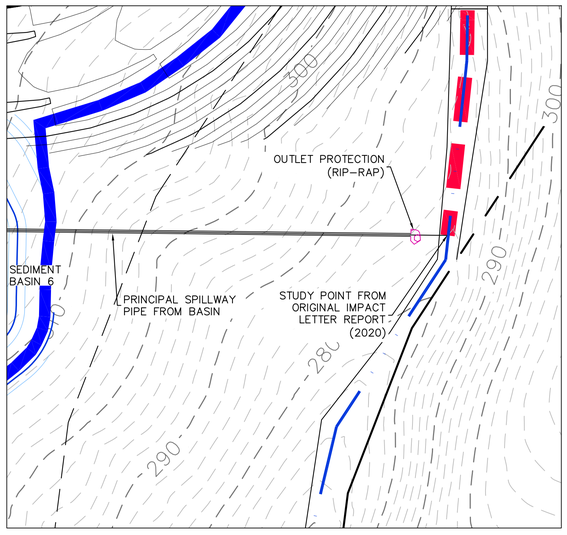

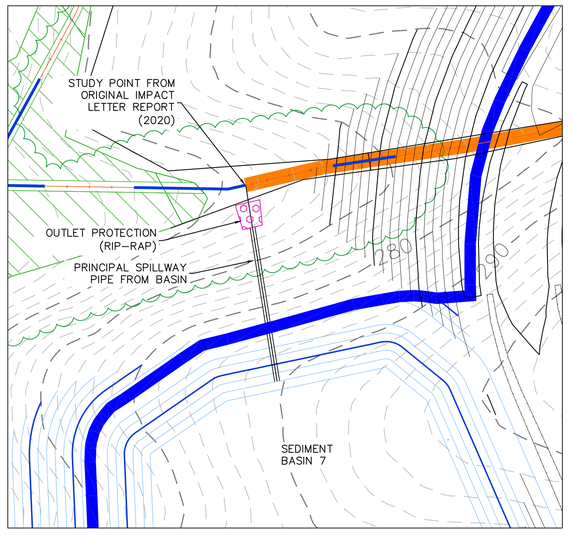

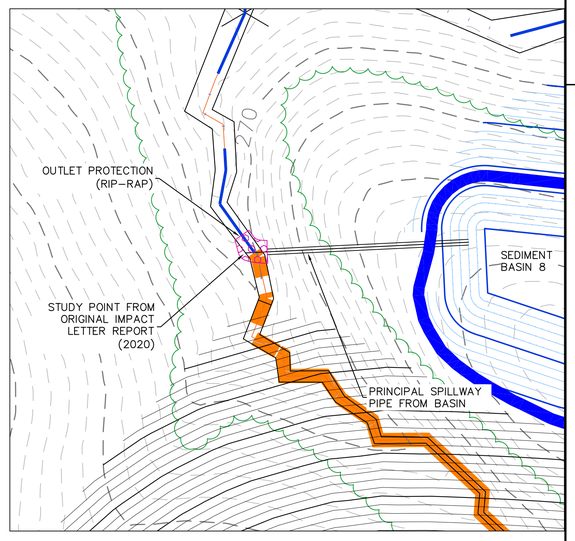

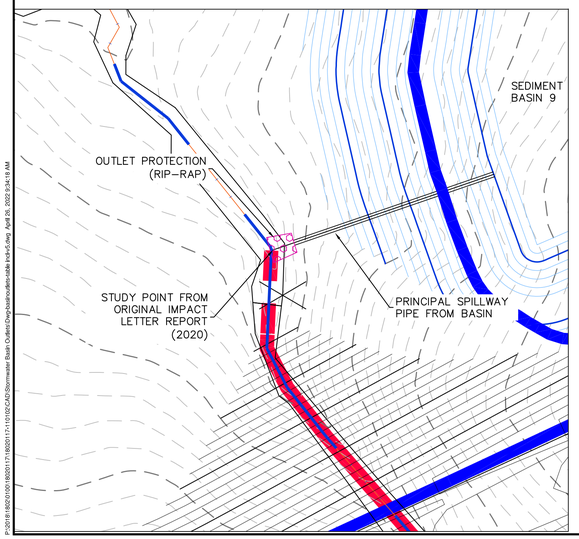

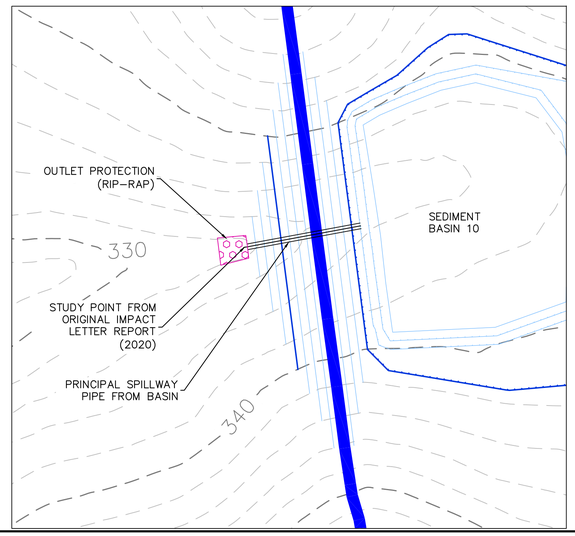

North

GRAPHIC SCALE

50 0 25 50 100 200

(IN FEET)
1 inch = 50 ft.

LANDFILL SEDIMENT BASIN OUTLET INFORMATION TABLE

BASIN ID	Q10 FLOW (CFS)	RIP-RAP CLASS	OUTLET PROTECTION (RIP-RAP) DIMENSIONS		DISTANCE - END OF OUTLET PROTECTION TO CENTERLINE OF STREAM (FT)
			MIN. LENGTH (FT)	MIN. WIDTH (FT)	
1	0.85	AI	17.5	10.5	13.5
2	0.68	AI	7.5	7.5	402
3	5.63	I	20.0	12.0	0.0
4	1.59	I	17.5	10.5	0.0
5	19.77	II	15.0	9.0	22.0
6	0.12	AI	6.0	6.0	19.5
7	3.62	I	17.5	10.5	12.0
8	11.12	I	20.0	12.0	0.0
9	5.03	I	17.5	10.5	0.0
10	18.22	I	20.0	12.0	222

FOR PERMITTING PURPOSES ONLY

Draper Aden Associates
Engineering • Surveying • Environmental Services
2206 South Main Street
Blacksburg, VA 24060
540-552-0444 Fax: 540-552-0291
www.daa.com
• Richmond, VA
• Raleigh, NC
• Fayetteville, NC
• Charlottesville, VA
• Northern Virginia
• Hampton Roads, VA
• Virginia Beach, VA

LANDFILL SEDIMENT BASIN OUTLET PROTECTION
GREEN RIDGE RECYCLING & DISPOSAL FACILITY
CUMBERLAND COUNTY, VIRGINIA

REVISIONS
JPA RESPONSE
APRIL 29, 2022

DESIGNED BY: AST
DRAWN BY: DLD/AST
CHECKED BY: -
SCALE: 1" = 50'
DATE: APRIL 29, 2022
PROJECT NUMBER: 18020117-110102

12.0

P:\2018\18020\00\18020117\18020117-110102\CAD\Stormwater Basin Outlets\DrayAdaInc-state-trck+5.dwg, April 26, 2022 9:34:18 AM